

**+NOTICE!!**

**These documents have been scanned!**

**Do not place un-scanned documents beneath this notice!**

**Do not remove this notice from this file!**

GPO Jacket No. 560-102  
Print Order 61540  
Rise Business Services, LLC  
Job=AZ15 8/14/2019



Box Number= AZ15224



Claim Begin-End: AMC108199-AMC108199

**1 Initial Receipt**



AZ15224-6

AMC113312-AMC116478

UNITED STATES  
DEPARTMENT OF THE INTERIOR  
BUREAU OF LAND MANAGEMENT

No. 121773

RECEIPT AND ACCOUNTING ADVICE

MCL NOTICE: DESPERATION #1 SUBJECT

LKB/AZ aug 1 80 1 1 37 1

A

300

APPLICANT: JOHN C. BUCHANAN  
BOX 842  
ORACLE, ARIZONA 85623

*In terminal 10/21/80* MC

REMITTER IF DIFFERENT THAN APPLICANT:

*A mc 108199*  
JOHN VON HOTTEN  
620 PARK PLACE  
SAN MANUEL, AZ 85631

108199

ASSIGNOR:

SERIAL NUMBER	*	ASG	TYPE	STATE	ACRES/UNITS	RATE	CTY	FUND SYMBOL	AMOUNT	
							APPLY:	CTY	FUND SYMBOL	AMOUNT
ANV. DATE		EXP. DATE		BILL CYCLE		FILING FEE		140850		
S/C CC80		DISTRICTS		NEXT BILL DATE		RENTAL				
MISC. DATA		U OF M		ACTUAL UNITS		REIMBURSE				
NEW SERIAL NUMBER							EFFECTIVE DATE			
ASSIGNMENT: COMPLETE AREA?							REFUND			
ASSIGNED AREA							RETAIN IN UNEARNED ACCOUNT			
RETAINED AREA							TOTAL			
OF INTEREST?							REMARKS:			
BOND FILED?							BY			
							DATE			

**UNITED STATES  
DEPARTMENT OF THE INTERIOR  
BUREAU OF LAND MANAGEMENT**

No. **121773**

**RECEIPT AND ACCOUNTING ADVICE**

MCL NOTICE: DESPERATION #1 SUBJECT LKB/AZ aug 1 80 1 1 37 1 500

APPLICANT: JOHN C. BUCHANAN  
BOX 842  
ORACLE, ARIZONA 85683

*In terminal 10/21/80 cl*

REMITTER IF DIFFERENT THAN APPLICANT:

*A m c 108199*  
JOHN VON HOTTEN  
620 PARK PLADE  
SAN MANUEL, AZ 85631

ASSIGNOR:

SERIAL NUMBER	*	ASG	TYPE	STATE	ACRES/UNITS	RATE	CTY	FUND SYMBOL	AMOUNT	
							APPLY:	CTY	FUND SYMBOL	AMOUNT
							FILING FEE		140850	
							RENTAL			
							REIMBURSE			
							OTHER			
REFUND										
RETAIN IN UNEARNED ACCOUNT										
TOTAL										
REMARKS:										
<p>NEW SERIAL NUMBER      EFFECTIVE DATE</p> <p>ASSIGNMENT: COMPLETE AREA?</p> <p>ASSIGNED AREA</p> <p>RETAINED AREA</p> <p>OF INTEREST?</p> <p>BOND FILED?</p>						BY	DATE			

**NOTICE!!**

**These documents have been scanned!**

**Do not place un-scanned documents beneath this notice!**

**Do not remove this notice from this file!**

GPO Jacket No. 560-102  
Print Order 61540  
Rise Business Services, LLC  
Job=AZ15 8/14/2019



Box Number= AZ15224



Claim Begin-End: AMC108199-AMC108199

**2 Correspondence**



AZ15224-6

AMC113312-AMC116478

October 29, 1980

Mr. John C. Buchanan  
Box 842  
Oracle, Arizona 85623

Dear Mr. Buchanan:

This letter is to identify the serial number we have assigned to your mining claim location notice filed in this office on July 31, 1980.

Serial Number

Name of Claim

A MC 108199

Desperation #1

Please refer to the claim name and the serial number in any future correspondence.

A photocopy of your Affidavit of Labor Performed or Notice of Intent to Hold for the 1980-1981 assessment year should be filed in this office on or before December 30, 1981. To be acceptable, the affidavit must show the work done during the period noon September 1, 1980 to noon September 1, 1981. The serial number assigned to each claim must be included. No fee is required.

Sincerely,

*/s/* Robert L. Peterson

Robert L. Peterson  
Chief, Branch of Records  
and Data Management

Enclosure:  
Regulations 43 CFR 3833

**NOTICE!!**

**These documents have been scanned!**

**Do not place un-scanned documents beneath this notice!**

**Do not remove this notice from this file!**

GPO Jacket No. 560-102  
Print Order 61540  
Rise Business Services, LLC  
Job=AZ15 8/14/2019



Box Number= AZ15224



Claim Begin-End: AMC108199-AMC108199

**3 Transfers**



AZ15224-6

AMC113312-AMC116478

**NO  
DOCUMENTS  
FOUND**

NO DOCUMENTS FOUND  
NO DOCUMENTS FOUND

**NOTICE!!**

**These documents have been scanned!**

**Do not place un-scanned documents beneath this notice!**

**Do not remove this notice from this file!**

GPO Jacket No. 560-102  
Print Order 61540  
Rise Business Services, LLC  
Job=AZ15 8/14/2019



Box Number= AZ15224



Claim Begin-End: AMC108199-AMC108199

**4 Annual Filings**



AZ15224-6

AMC113312-AMC116478



UNITED STATES  
DEPARTMENT OF THE INTERIOR  
BUREAU OF LAND MANAGEMENT  
**MAINTENANCE FEE WAIVER CERTIFICATION**

545  
JMB

45210  
116092  
264415  
FORM APPROVED 327469  
OMB NO. 1004-0114  
Expires: January 31, 2020  
189204

SEE INSTRUCTIONS ON PAGE 2 HOLD 2020

- This small miner waiver is filed for the assessment year beginning on September 1, 2018 and ending on September 1, 2019 108199
- The undersigned and all related parties owned ten or fewer mining claims, mill, or tunnel sites located and maintained on Federal lands in the United States of America on September 1, 2019. 327157
- The undersigned have performed the assessment work required by law for each mining claim listed prior to filing this waiver and understand that by filing this form, the undersigned must file an affidavit of assessment work with the Bureau of Land Management (BLM) by the December 30th following the filing of this waiver.
- The undersigned understand that if the assessment work obligation has not yet come due under 30 U.S.C. 28 (for those claims in their first assessment year only), a notice of intent to hold reciting this condition must be recorded by the December 30th following the filing of this waiver.
- The undersigned understand that mill and tunnel sites may also be listed on this waiver and be waived from payment of the maintenance fee, and that a notice of intent to hold for these sites is required to be filed with the BLM by the December 30th following the filing of this waiver.
- The undersigned understand and acknowledge that pursuant to 43 U.S.C. 1212 and 18 U.S.C. 1001, the filing or recording of a false, fictitious, or fraudulent document with the BLM may result in a fine of up to \$250,000, a prison term not to exceed five years, or both.
- The mining claims, mill or tunnel sites for which this waiver from payment of the maintenance fees is requested are:

CLAIM OR SITE NAME	AMC	BLM RECORDATION SERIAL NUMBER		
1. Mountain GOAT LODGE	✓	45210	2019 SEP - 3	RECEIVED
2. GOLDMINE #1 LODGE	✓	45211	2019 SEP - 3	RECEIVED
3. BUCK MT. Mines #1 Lode	✓	116092	2019 SEP - 3	RECEIVED
4. BUCK MT. Mines #2 Lode	✓	116093	2019 SEP - 3	RECEIVED
5. BUCK Mt. Mines #1 Placer	✓	264428	2019 SEP - 3	RECEIVED
6. BUCK Mt. Mines PLACER #2	✓	8327469	2019 SEP - 3	RECEIVED
7. The Theresa + Sarah B. LODGE	✓	189204	2019 SEP - 3	RECEIVED
8. DESPERATION #1 Lode	✓	108199	2019 SEP - 3	RECEIVED
9. Jonathan Starship Mines #1 Lode	✓	327157		
10. Jonathan Starship Mines #2 Lode	✓	327158		

The owner(s) (claimants) of the above mining claims and sites are:

10 John C. Buchanan 1,2,3,4,5,6,7,8,9,10  
(Owner's Name - Please Print)  
P.O. Box 842 + 5221  
(Owner's Mailing Address)

John C. Buchanan  
(Owner's Signature)  
Oracle  
(City) AZ 85623  
(State) (Zip Code)

9 Theresa Buchanan 3,4,5,6,7  
(Owner's Name - Please Print)  
P.O. Box 5221  
(Owner's Mailing Address)

Theresa Buchanan  
(Owner's Signature)  
Oracle  
(City) AZ 85623  
(State) (Zip Code)

2 Jonathan Buchanan 5,6  
(Owner's Name - Please Print)  
P.O. Box 5221  
(Owner's Mailing Address)

Jonathan Buchanan  
(Owner's Signature)  
Oracle  
(City) AZ 85623  
(State) (Zip Code)

2 BTM (Buchanan Trucking + Mining, John Buchanan  
President)  
(Owner's Name - Please Print)  
9,10  
(Owner's Mailing Address)

BTM by President John Buchanan  
(Owner's Signature)  
Oracle  
(City) AZ 85623  
(State) (Zip Code)

ENTERED SEP 20 2019  
PB

# 4552534

Owner Name: John T. Buchanan <sup>1,2,6</sup> p.o. box 691, Winkelman, AZ 85292 Signed: John T. Buchanan

1 JOE Buchanan  
 (Owner's Name - Please Print)  
P.O. Box 691  
 (Owner's Mailing Address) ✓

Joe Buchanan  
 (Owner's Signature)  
Winkelman AZ 85292  
 (City) (State) (Zip Code)

2 Julia K Buchanan <sup>5,6</sup>  
 (Owner's Name - Please Print)  
P.O. Box 842  
 (Owner's Mailing Address) ✓

Julia Buchanan  
 (Owner's Signature)  
Oracle AZ 85623  
 (City) (State) (Zip Code)

3 SARAH A. Buchanan <sup>5,6</sup>  
 (Owner's Name - Please Print)  
P.O. Box 5221  
 (Owner's Mailing Address) ✓

Sarah Buchanan  
 (Owner's Signature)  
Oracle AZ 85623  
 (City) (State) (Zip Code)

8 Jerry Buchanan <sup>1,2,5,6</sup>  
 (Owner's Name - Please Print)  
P.O. Box 328  
 (Owner's Mailing Address) ✓

Jerry Buchanan  
 (Owner's Signature)  
Kearny AZ 85137  
 (City) (State) (Zip Code)

18 U.S.C. 1001 and 43 U.S.C. 1212 make it a crime for any person knowingly and willfully to make to any department or agency of the United States any false, fictitious or fraudulent statements or representations as to any matter within its jurisdiction.

INSTRUCTIONS

1. This certification is made under the provisions of 43 U.S.C. § 1744 and 30 U.S.C. §28-28k and the regulations thereunder (43 CFR Part 3830).
2. The claimant(s) must fill in the dates in paragraph 1 for the beginning and ending of the assessment year for which this waiver is sought.
3. The claimant(s) must fill in the date in paragraph 2 for the beginning of the assessment year for which this waiver is sought.
4. All claim and site names and BLM serial numbers must be listed for the mining claims, mill sites, and tunnel sites for which the waiver is sought.
5. All owners of the mining claims, mill sites, and tunnel sites and their addresses must be given.
6. This waiver form must be signed by all the claimants or their designated agent, in original form. If an agent is designated, a notarized designation of agent, signed by all of the claimants with proper address given, must be submitted with this waiver.
7. This form must be filed no later than September 1st for the upcoming assessment year in the BLM State Office where the mining claims or sites are recorded, or the waiver cannot be granted by the BLM. (Example: To obtain a waiver for the assessment year 2012, which begins on September 1, 2011, you must qualify for and file for a waiver no later than September 1, 2011, in the proper BLM State Office.)
8. For all mining claims which require assessment work, you must record an affidavit of labor on or before the December 30th immediately following the filing of this waiver. For all other mining claims or sites waived, you must record a notice of intent to hold on or before the December 30th immediately following the filing of this waiver.
9. Mill and tunnel sites may also be listed on this waiver and be waived from payment of the maintenance fee. A notice of intent to hold for these sites is required to be filed by the December 30th following the filing of this waiver.

RECEIVED  
 BLM STATE OFFICE  
 PHOENIX, ARIZONA  
 2019 SEP - 3 A 8:36

FOR OFFICIAL USE ONLY

## IMPORTANT NOTICE

### PROCESSING FEES FOR MINING CLAIM ACTIONS HAVE INCREASED

Amc 45210

108199

116092

189264

264415

327157

327469

394623

Effective October 1, 2018, the following fees associated with mining claims, have increased from \$10 per-mining claim to \$15 per mining claim:

- Amendment
- Transfer of Interest
- Affidavit of Labor
- Notice of Intent to Hold

*\$ 200.00 previously pd.  
Now \$ 100.00 additional  
Enclosed.*

All documents filed with BLM on or after October 1, 2018, must pay the new fee at the time of filing.

*12/14 2018  
John Buchanan 520-241-5715*

*Thank you for your help!*

This increase DOES NOT affect new mining claims. All fees associated with filing new mining claims remain the same at \$212 per 20 acre mining claim:  
PROCESSING FEE - \$20, LOCATION FEE - \$37, MAINTENANCE FEE - \$155  
(per 20 acres or portion thereof)

Under the cost recovery rule, 70 FR 58857 (2005); the cost recovery fees 43 CFR 3000.12 were updated in the Federal Register published on September 28, 2018, 83 FR 48957 (2018)

RECEIVED  
BLM AZ STATE OFFICE  
2018 DEC 18 P 1:09  
PHOENIX, ARIZONA

UNITED STATES  
DEPARTMENT OF THE INTERIOR  
BUREAU OF LAND MANAGEMENT  
MAINTENANCE FEE WAIVER CERTIFICATION

FORM APPROVED  
OMB NO. 1004-0114  
Expires: October 31, 2016

SEE INSTRUCTIONS ON PAGE 2 HOLD 2019

- This small miner waiver is filed for the assessment year beginning on September 1, 2017 and ending on September 1, 2018
- The undersigned and all related parties owned ten or fewer mining claims, mill, or tunnel sites located and maintained on Federal lands in the United States of America on September 1, 2018.
- The undersigned have performed the assessment work required by law for each mining claim listed prior to filing this waiver and understand that by filing this form, the undersigned must file an affidavit of assessment work with the Bureau of Land Management (BLM) by the December 30th following the filing of this waiver.
- The undersigned understand that if the assessment work obligation has not yet come due under 30 U.S.C. 28 (for those claims in their first assessment year only), a notice of intent to hold reciting this condition must be recorded by the December 30th following the filing of this waiver.
- The undersigned understand that mill and tunnel sites may also be listed on this waiver and be waived from payment of the maintenance fee, and that a notice of intent to hold for these sites is required to be filed with the BLM by the December 30th following the filing of this waiver.
- The undersigned understand and acknowledge that pursuant to 43 U.S.C. 1212 and 18 U.S.C. 1001, the filing or recording of a false, fictitious, or fraudulent document with the BLM may result in a fine of up to \$250,000, a prison term not to exceed five years, or both.
- The mining claims, mill or tunnel sites for which this waiver from payment of the maintenance fees is requested are:

CLAIM OR SITE NAME	BLM RECORDATION SERIAL NUMBER
1. Mountain Goat Lode	45210
2. GOLD MINE #1 Lode	45211
3. Buck Mt. Mines #1 Lode	116092
4. Buck Mt. Mines #2 Lode	116093
5. Buck Mt. Mines Placer #1	264428
6. Buck Mt. Mines Placer #2	327468
7. The Threvesa Savah B. Lode	189268
8. Desperation #1 Lode	108295
9. Jonathan Starship Mines #1 Lode	327458
10. Jonathan Starship Mines #2 Lode	327458

RECEIVED  
BLM STATE OFFICE  
PHOENIX REGIONAL  
OFFICE

The owner(s) (claimants) of the above mining claims and sites are:

John Clark Buchanan  
(Owner's Name - Please Print)  
P.O. Box 842 + P.O. Box 5221  
(Owner's Mailing Address)

John Clark Buchanan  
(Owner's Signature)  
Oracle AZ 85623  
(City) (State) (Zip Code)

Theresa Buchanan  
(Owner's Name - Please Print)  
P.O. Box 842  
(Owner's Mailing Address)

Theresa Buchanan  
(Owner's Signature)  
Oracle AZ 85623  
(City) (State) (Zip Code)

Jonathan Buchanan  
(Owner's Name - Please Print)  
P.O. Box 5221  
(Owner's Mailing Address)

Jonathan Buchanan  
(Owner's Signature)  
Oracle AZ 85623  
(City) (State) (Zip Code)

BTM, BUCHANAN TRUCKING + Mining  
(Owner's Name - Please Print)  
P.O. Box 842  
(Owner's Mailing Address)

Buchanan Trucking + Mining  
(Owner's Signature)  
Oracle AZ 85623  
(City) (State) (Zip Code)

John J. Buchanan  
P.O. Box 691  
Winkelman, AZ 85292

Signed John J. Buchanan

Joe Buchanan  
(Owner's Name - Please Print)  
P.O. Box 691  
(Owner's Mailing Address)

Joe Buchanan  
(Owner's Signature)  
Winkelman AZ 85292  
(City) (State) (Zip Code)

Julia K. Buchanan  
(Owner's Name - Please Print)  
P.O. Box 842  
(Owner's Mailing Address)

Julia Buch  
(Owner's Signature)  
Oracle AZ 85623  
(City) (State) (Zip Code)

Sarah A. Buchanan  
(Owner's Name - Please Print)  
P.O. Box 5221  
(Owner's Mailing Address)

Sarah Buchanan  
(Owner's Signature)  
Oracle AZ 85623  
(City) (State) (Zip Code)

Jerry Buchanan  
(Owner's Name - Please Print)  
P.O. Box 328  
(Owner's Mailing Address)

Jerry Buchan  
(Owner's Signature)  
Keavny AZ 85237  
(City) (State) (Zip Code)

All signed without prejudice local-308

18 U.S.C. 1001 and 43 U.S.C. 1212 make it a crime for any person knowingly and willfully to make to any department or agency of the United States any false, fictitious or fraudulent statements or representations as to any matter within its jurisdiction.

INSTRUCTIONS

1. This certification is made under the provisions of 43 U.S.C. § 1744 and 30 U.S.C. § 28-28k and the regulations thereunder (43 CFR Part 3830).
2. The claimant(s) must fill in the dates in paragraph 1 for the beginning and ending of the assessment year for which this waiver is sought.
3. The claimant(s) must fill in the date in paragraph 2 for the beginning of the assessment year for which this waiver is sought.
4. All claim and site names and BLM serial numbers must be listed for the mining claims, mill sites, and tunnel sites for which the waiver is sought.
5. All owners of the mining claims, mill sites, and tunnel sites and their addresses must be given.
6. This waiver form must be signed by all the claimants or their designated agent, in original form. If an agent is designated, a notarized designation of agent, signed by all of the claimants with proper address given, must be submitted with this waiver.
7. This form must be filed no later than September 1st for the upcoming assessment year in the BLM State Office where the mining claims or sites are recorded, or the waiver cannot be granted by the BLM. (Example: To obtain a waiver for the assessment year 2012, which begins on September 1, 2011, you must qualify for and file for a waiver no later than September 1, 2011, in the proper BLM State Office.)
8. For all mining claims which require assessment work, you must record an affidavit of labor on or before the December 30th immediately following the filing of this waiver. For all other mining claims or sites waived, you must record a notice of intent to hold on or before the December 30th immediately following the filing of this waiver.
9. Mill and tunnel sites may also be listed on this waiver and be waived from payment of the maintenance fee. A notice of intent to hold for these sites is required to be filed by the December 30th following the filing of this waiver.

BLM ARIZONA  
RECEIVED  
INFORMATION OFFICE  
PHOENIX ARIZONA  
2010 DEC 28 P 1:09  
FOR OFFICIAL USE ONLY

UNITED STATES  
DEPARTMENT OF THE INTERIOR  
BUREAU OF LAND MANAGEMENT  
**MAINTENANCE FEE WAIVER CERTIFICATION**

FORM APPROVED  
OMB NO. 1004-0114  
Expires: October 31, 2016

SEE INSTRUCTIONS ON PAGE 2 HOLD 2019

- This small miner waiver is filed for the assessment year beginning on September 1, 2017 and ending on September 1, 2018
- The undersigned and all related parties owned ten or fewer mining claims, mill, or tunnel sites located and maintained on Federal lands in the United States of America on September 1, 2018
- The undersigned have performed the assessment work required by law for each mining claim listed prior to filing this waiver and understand that by filing this form, the undersigned must file an affidavit of assessment work with the Bureau of Land Management (BLM) by the December 30th following the filing of this waiver.
- The undersigned understand that if the assessment work obligation has not yet come due under 30 U.S.C. 28 (for those claims in their first assessment year only), a notice of intent to hold reciting this condition must be recorded by the December 30th following the filing of this waiver.
- The undersigned understand that mill and tunnel sites may also be listed on this waiver and be waived from payment of the maintenance fee, and that a notice of intent to hold for these sites is required to be filed with the BLM by the December 30th following the filing of this waiver.
- The undersigned understand and acknowledge that pursuant to 43 U.S.C. 1212 and 18 U.S.C. 1001, the filing or recording of a false, fictitious, or fraudulent document with the BLM may result in a fine of up to \$250,000, a prison term not to exceed five years, or both.
- The mining claims, mill or tunnel sites for which this waiver from payment of the maintenance fees is requested are:

CLAIM OR SITE NAME	BLM RECORDATION SERIAL NUMBER
1. BUCK MT. MINES Tunnel site # 3	264 415
2. Buck Mt. Mines Tunnel site # 4	264 416
3. Buck Mt. Mines Tunnel site # 6	264 418
4. Buck Mt. Mines Tunnel site # 10	264 422
5. Buck Mt. Mines Tunnel site # 5	394 632
6. Buck Mt. Mines Tunnel site # 7	394 633
7. Buck Mt. Mines Tunnel site # 8	394 634
8. Buck Mt. Mines Tunnel site # 9	394 635
9. Buck Mt. Mines Tunnel site # 13	394 636
10. Buck Mt. Mines Tunnel site # 14	394 637

The owner(s) (claimants) of the above mining claims and sites are:

<p><u>Jerry Buchanan</u> (Owner's Name - Please Print) <u>P.O. Box 528</u> (Owner's Mailing Address)</p>	<p><u>Jerry Buchanan</u> (Owner's Signature) <u>Keary</u> (City) <u>AZ</u> (State) <u>85237</u> (Zip Code)</p>
<p><u>John Clark Buchanan</u> (Owner's Name - Please Print) <u>P.O. Box 5221</u> (Owner's Mailing Address)</p>	<p><u>John Clark Buchanan</u> (Owner's Signature) <u>Oracle</u> (City) <u>AZ</u> (State) <u>85020</u> (Zip Code)</p>
<p>_____ (Owner's Name - Please Print)</p>	<p>_____ (Owner's Signature)</p>
<p>_____ (Owner's Mailing Address)</p>	<p>_____ (City) (State) (Zip Code)</p>
<p>_____ (Owner's Name - Please Print)</p>	<p>_____ (Owner's Signature)</p>
<p>_____ (Owner's Mailing Address)</p>	<p>_____ (City) (State) (Zip Code)</p>


RECEIVED  
BLM AZ STATE OFFICE  
NOV 18 10 52 AM '18  
PHOENIX, ARIZONA

John Buchanan + JERRY Buchanan  
P.O. Box 5221  
Oracle, Az 85623  
Mung Beans For ET, ALL

ADDITIONAL  
RECEIVED  
BLM AZ STATE OFFICE  
DEC 18 P 1:09  
PHOENIX, ARIZONA



Bureau of Land Management  
ONE North Central Ave. Suite 800  
Phoenix, Arizona 85004-4427

85004-442700 

(Owner's Name - Please Print)	(Owner's Signature)
(Owner's Mailing Address)	(City) (State) (Zip Code)
(Owner's Name - Please Print)	(Owner's Signature)
(Owner's Mailing Address)	(City) (State) (Zip Code)
(Owner's Name - Please Print)	(Owner's Signature)
(Owner's Mailing Address)	(City) (State) (Zip Code)
(Owner's Name - Please Print)	(Owner's Signature)
(Owner's Mailing Address)	(City) (State) (Zip Code)

*all signed without prejudice, UCC1-308*

18 U.S.C. 1001 and 43 U.S.C. 1212 make it a crime for any person knowingly and willfully to make to any department or agency of the United States any false, fictitious or fraudulent statements or representations as to any matter within its jurisdiction.

**INSTRUCTIONS**

1. This certification is made under the provisions of 43 U.S.C. § 1744 and 30 U.S.C. §28-28k and the regulations thereunder (43 CFR Part 3830).
2. The claimant(s) must fill in the dates in paragraph 1 for the beginning and ending of the assessment year for which this waiver is sought.
3. The claimant(s) must fill in the date in paragraph 2 for the beginning of the assessment year for which this waiver is sought.
4. All claim and site names and BLM serial numbers must be listed for the mining claims, mill sites, and tunnel sites for which the waiver is sought.
5. All owners of the mining claims, mill sites, and tunnel sites and their addresses must be given.
6. This waiver form must be signed by all the claimants or their designated agent, in original form. If an agent is designated, a notarized designation of agent, signed by all of the claimants with proper address given, must be submitted with this waiver.
7. This form must be filed no later than September 1st for the upcoming assessment year in the BLM State Office where the mining claims or sites are recorded, or the waiver cannot be granted by the BLM. (Example: To obtain a waiver for the assessment year 2012, which begins on September 1, 2011, you must qualify for and file for a waiver no later than September 1, 2011, in the proper BLM State Office.)
8. For all mining claims which require assessment work, you must record an affidavit of labor on or before the December 30th immediately following the filing of this waiver. For all other mining claims or sites waived, you must record a notice of intent to hold on or before the December 30th immediately following the filing of this waiver.
9. Mill and tunnel sites may also be listed on this waiver and be waived from payment of the maintenance fee. A notice of intent to hold for these sites is required to be filed by the December 30th following the filing of this waiver.

FOR OFFICIAL USE ONLY

RECEIVED

BLM STATE OFFICE

PHOENIX, ARIZONA

28 DEC 18 P 1 09

(Continued on page 3)

Form 3830-2, page 2)



**NOTICES**

The Privacy Act and 43 CFR 2.48(d) require that you be furnished the following information in connection with the information requested by this form.

**AUTHORITY:** 30 U.S.C. 28f and 43 CFR part 3835 permit collection of the information requested by this form.

**PRINCIPAL PURPOSE:** The BLM will use the information you provide to verify that the owner(s) (claimants(s)) of a mining claim has/have complied with 30 U.S.C. 28f and 43 CFR part 3835 and is/are entitled to perform assessment work in lieu of paying the maintenance fee for the mining claims listed on this form.

**ROUTINE USES:** The BLM will only disclose this information in accordance with the provisions at 43 CFR 2.56(b) and (c).

**EFFECT OF NOT PROVIDING INFORMATION:** Disclosure of the requested information is required by 30 U.S.C. 28f and 43 CFR part 3835 for those claimants qualified to request the small miner waiver allowed. Failure to submit all the requested information or to complete this form will delay the BLM's processing of the form and may preclude the BLM's acceptance of the maintenance fee waiver request, which may result in forfeiture of the mining claim or site by the claimant.

The Paperwork Reduction Act requires us to inform you that:

The BLM collects this information to determine whether or not you are qualified for waiver of maintenance fees.

Submission of the requested information is necessary to obtain or retain a benefit.

You do not have to respond to this or any other Federal agency-sponsored information collection unless it displays a currently valid OMB control number.

**BURDEN HOURS STATEMENT:** Public reporting burden for this form is estimated to average 20 minutes per response, including the time for reviewing instructions, gathering and maintaining data, and completing and reviewing the form. You may submit comments regarding the burden estimate or any other aspect of this form to: U.S. Department of the Interior, Bureau of Land Management (1004-0114), Bureau Information Collection Clearance Officer (WO-630), Mail Stop 401 LS, 1849 C St., N.W., Washington, D.C. 20240.

RECEIVED  
BLM AZ STATE OFFICE  
2018 DEC 18 P 1:09  
PHOENIX, ARIZONA

**United States Department of the Interior**  
**Bureau of Land Management**  
 DIV OF LANDS, MINRLS & ENERGY  
 ONE N CENTRAL AVE  
 PHOENIX, AZ 85004 -4427  
 Phone: 602-417-9200

Receipt	
No:	4338900

<b>Transaction #:</b> 4455723
<b>Date of Transaction:</b> 12/20/2018
<b>CUSTOMER:</b>
JOHN C BUCHANAN PO BOX 5221 ORACLE,AZ 85623-5221 US

LINE #	QTY	DESCRIPTION	REMARKS	UNIT PRICE	TOTAL
1	1.00	LOCATABLE MINERALS / MINING CLAIMS- NOT NEW-UNADJUD.ONE AUTH NO. ONLY / MINING CLAIM MONEY RECEIVED CASES: AMC45210/\$100.00	POL 2018/20	- n/a -	100.00
<b>TOTAL:</b>					<b>\$100.00</b>

PAYMENT INFORMATION																	
1	<table border="0"> <tr> <td>AMOUNT:</td> <td>100.00</td> <td>POSTMARKED:</td> <td>N/A</td> </tr> <tr> <td>TYPE:</td> <td>CHECK</td> <td>RECEIVED:</td> <td>12/20/2018</td> </tr> <tr> <td>CHECK NO:</td> <td>1188</td> <td></td> <td></td> </tr> <tr> <td>NAME:</td> <td colspan="3">ARIZONA JOHN'S ENTERPRISES &amp; EQUIPMENT LLC                      PO BOX 5221                      ORACLE AZ 85623-5221 US</td> </tr> </table>	AMOUNT:	100.00	POSTMARKED:	N/A	TYPE:	CHECK	RECEIVED:	12/20/2018	CHECK NO:	1188			NAME:	ARIZONA JOHN'S ENTERPRISES & EQUIPMENT LLC PO BOX 5221 ORACLE AZ 85623-5221 US		
AMOUNT:	100.00	POSTMARKED:	N/A														
TYPE:	CHECK	RECEIVED:	12/20/2018														
CHECK NO:	1188																
NAME:	ARIZONA JOHN'S ENTERPRISES & EQUIPMENT LLC PO BOX 5221 ORACLE AZ 85623-5221 US																

REMARKS

This receipt was generated by the automated BLM Collections and Billing System and is a paper representation of a portion of the official electronic record contained therein.

Arizona John's Enterprises  
 Farm, Ranch, Construction, Mining equipment, storage vessels.  
 Services to movie industry; props and equipment.  
 Firefighting and tank repair.  
 Metal art, welding, and fabrication.  
 John Buchanan Mobile: (520) 307-3014  
 PO Box 5221 Office: (520) 896-2847  
 Oracle, AZ 85623 E-mail: jbuchanan@theriver.com

**BUCHANAN TRUCKING & MINING**  
 Exploration & Development of Mines  
 Mine Consulting, Mining Underground & Open Pit  
 Ore Processing, Sales of Doré Metal  
 Construction & Demolition, Industrial Excavation  
 Services to the Movie Industry  
 John Buchanan Phone: (520) 896-2847  
 P.O. Box 842, Oracle, AZ 85623 Cellular: (520) 307-3014

**PARADISE RANCH & MINES**  
**BUCK MOUNTAIN MINES**  
 Headquarters: 730 & 777 N. Cedar Ridge Dr.  
 Oracle, Arizona 85623 (Over 25 Years in Oracle)  
 Dedicated to Environmentally Friendly Ranching and Mining.  
 Above and Below Ground, Water Harvesting Systems.  
 Hydroponic Plant Systems and Fish Farming.  
 1-520-896-2847  
 1-520-307-3014 Cell  
 John Buchanan President 1-520-896-9787 Fax


**Paradise Ranch Fire & Rescue**  
 Firefighting, Loaders, Dozers, Tankers, Portable  
 water, site storage up to 25,000 gallon. Fire Assault  
 Vehicles. Support services to Forest Services. Site  
 fuel systems-Lease or Purchase.  
 John Buchanan 520-307-3014  
 PO Box 842 Oracle, AZ 85623  
 jbuchanan@theriver.com

BLM; Arizona State Office  
 One North Central Ave., Suite 800  
 Phelps Dodge Building  
 Phoenix, Arizona 85004-4427  
 602-417-9397

December 7, 2007  
 Reply to: 3800(AZ-933)RE  
 AMC45210  
 AMC327157  
 AMC327469  
 Certified Mail

Dear BLM:  
 I asked BLM officers, prior to filing documents, whether or not  
 filing a death certificate was necessary or not and they said it wasn't.  
 My father, John J. Buchanan, obviously couldn't sign since he was dead.  
 I, John C. Buchanan, am the principle and I own and found all  
 mining claims and mineral resources. I included various members of my  
 family out of love and concern for them. Not to make filing papers an  
 impossibility.  
 I will seek irrevocable power of attorney from all partners or  
 entities involved and file such documents in the future.  
 My father's mailing address for mining papers was, John J. Buchanan,  
 P.O. Box 842, Oracle, Az. 85623.  
 My father's former physical address was John J. Buchanan, Lot 818  
 Indian Hills Trailer Park, Winkelman, Arizona 85292.  
 I, John C. Buchanan, am the owner of Buchanan Trucking & Mining  
 and B.T.M. is abbreviation of same. I am signer.

Signed John C. Buchanan Dated December 10, 2007  
 Notary Veronica Martinez Dated 12/10/07



PHOENIX, ARIZONA  
 2007 DEC 18 P 3:26  
 RECEIVED  
 BLM, AZ STATE OFFICE

As executor of Estate of John J. Buchanan, I, Jane Pedregon maiden name Jane M. Buchanan do grant John C. Buchanan irrevocable signing authority and power of attorney for any and all mining claims that he was involved with.

John J. Buchanan, PO Box 842, Oracle, Az. 85623.

Power of attorney from John J. Buchanan to his son John C. Buchanan Et. All.

Former Residence: JOHN J. Buchanan, Lot 818 Indian Hills Trailer Park, Winkleman, AZ. 85292

Jane Peregón  
3928 Caminito Patricia  
San Diego, California 92111  
1-858-502-9855

Drivers License # DS349969

Signed Jane M. Pedregon Dated 12-3-07

Notary [Signature] Dated 12-3-07

My Commission Expires July 26, 2008

Seal

*See attached for Notary*

PHOENIX, ARIZONA  
2007 DEC 18 P 3:26  
RECEIVED  
BLM, AZ STATE OFFICE

**CALIFORNIA ALL-PURPOSE ACKNOWLEDGMENT**

State of California

County of San Diego } ss.

On Dec 3rd 2007 before me,

Juny Kounnavong  
Name and Title of Officer (e.g., "Jane Doe, Notary Public")

personally appeared Jane M. Pedregon  
Name(s) of Signer(s)



personally known to me  
 proved to me on the basis of satisfactory evidence

to be the person(s) whose name(s) is/are subscribed to the within instrument and acknowledged to me that he/she/they executed the same in his/her/their authorized capacity(ies), and that by his/her/their signature(s) on the instrument the person(s), or the entity upon behalf of which the person(s) acted, executed the instrument.

WITNESS my hand and official seal.

Juny Kounnavong  
Signature of Notary Public

**OPTIONAL**

Though the information below is not required by law, it may prove valuable to persons relying on the document and could prevent fraudulent removal and reattachment of this form to another document.

**Description of Attached Document**

Title or Type of Document: Irrevocable Power of Attorney

Document Date: 12-3-07 Number of Pages: 1

Signer(s) Other Than Named Above: n/a


**Capacity(ies) Claimed by Signer**

Signer's Name: n/a

- Individual
- Corporate Officer -- Title(s): \_\_\_\_\_
- Partner --  Limited  General
- Attorney-in-Fact
- Trustee
- Guardian or Conservator
- Other: PHOENIX, ARIZONA

Signer Is Representing: \_\_\_\_\_

RIGHT THUMBPRINT  
OF SIGNER  
Top of thumb here



RECEIVED  
STATE OFFICE  
2007 DEC 18 P 3:29

AMC 45210

108199

116092

189264

264415

327157

327469

46

394623

When Recorded Return Document to:

John C. Buchanan

P.O. Box 5221

Oracle AZ, 85623

Check here if this is a change of address.

Telephone: 520-307-3014

E-mail address: \_\_\_\_\_

HOLD 2019

**AFFIDAVIT OF PERFORMANCE OF ANNUAL WORK**

1. State of Arizona, County of Pinal ss:


2. I (Name) John C. Buchanan

3. Reside at (Address) P.O. Box 5221

City Oracle County PINAL

State AZ Zip 85623 being duly sworn, depose and say that I am a citizen of the United States, more than eighteen years of age, and that all of the facts set forth in this affidavit, subject to the provisions and penalties of 18 U.S.C. 1001 pertaining to the filing of false, fictitious, or fraudulent statements with the United States, are true and correct according to the best of my knowledge, information and belief.

4. Owner's name and address (If not shown in Items 1-3 above). \_\_\_\_\_



5. That I am personally acquainted with the mining claim(s). The work and improvements were made by and at the expense of the owner(s) of said claim(s). Said contiguous group of claims, listed on this document, are situated in the

Banner (optional) Mining District; GILA County, Arizona.

Line No.	AMC NUMBER	CLAIM/SITE NAME	COUNTY RECORDER DATA (If available)	TWP	RNG	SEC
1	45210	Mountain Goat Lode	703 462	4S	16E	20
2	45211	GOLD Mine #1 Lode	703 463	4S	16E	20
3						
4						
5						
6						

Entered 2/28/19 AD

BLM  
Date  
Land

RECEIVED  
BLM AZ STATE OFFICE  
PHOENIX, ARIZONA  
200 NOV 16 P 2:37

7					
8					
9					
10					

6. That between the dates starting at 12 o'clock noon on September 1, 20 17 and ending at 12 o'clock noon on September 1, 20 18 at least \$ 4,200 dollars worth of work and improvements were done and performed upon said claim(s) or upon one or more of a contiguous group of claims for the benefit of all, wholly or partly outside of a contiguous group of claims for the benefit of all, not including the location work.

7. That the following persons were employed to perform the work and improvements described herein: John Buchanan, Jerry Buchanan, Joe Buchanan

8. That the work and improvements performed were: Major washed road repair, MINING ORES, stock pile over.

9. Dated: 10/17/2018 Signature: John C. Buchanan  
*signed without prejudice, UCC1-308, all rights reserved*  
 SUBSCRIBED AND SWORN TO before me, a Notary Public, this 17<sup>th</sup> day of Oct. 20 18

By: John C. Buchanan  
 Notary Public Dionne K. Amado  
 My Commission Expires Sept. 7, 2021



Bureau of Land Management  
 Arizona State Office  
[www.az.blm.gov](http://www.az.blm.gov)

No. of Claims: \_\_\_\_\_ x \$10 = \_\_\_\_\_  
 Check No.: \_\_\_\_\_ Init. \_\_\_\_\_  
 Receipt No.: \_\_\_\_\_  
 For BLM Use Only

When Recorded Return Document to:

John C. Buchanan  
P.O. Box 5221  
Oracle, A. 85623

Check here if this is a change of address.

Telephone: 520-307-3014

E-mail address: \_\_\_\_\_

HOLD 2019


**AFFIDAVIT OF PERFORMANCE OF ANNUAL WORK**

1. State of Arizona, County of Pinal ss:

2. I (Name) John C. Buchanan

3. Reside at (Address) P.O. Box 5221

City Oracle County PINAL



State Az Zip 85623 being duly sworn, depose and say that I am a citizen of the United States, more than eighteen years of age, and that all of the facts set forth in this affidavit, subject to the provisions and penalties of 18 U.S.C. 1001 pertaining to the filing of false, fictitious, or fraudulent statements with the United States, are true and correct according to the best of my knowledge, information and belief.

4. Owner's name and address (If not shown in Items 1-3 above). \_\_\_\_\_

5. That I am personally acquainted with the mining claim(s). The work and improvements were made by and at the expense of the owner(s) of said claim(s). Said contiguous group of claims, listed on this document, are situated in the

Atascosa (optional) Mining District; Santa Cruz County, Arizona.

Line No.	AMC NUMBER	CLAIM/SITE NAME	COUNTY RECORDER DATA (If available)	TWP	RNG	SEC
1	327157	Jonathan Starship MINES#1 Lode	618 107-108	23S	12E	22
2	327158	Jonathan Starship MINES#2 Lode	618 105-106	23S	12E	22 SE 1/4 sec
3						
4						
5						
6						



RECEIVED  
BLM AZ STATE OFFICE  
NOV 16 P 2:31  
PHOENIX, ARIZONA  
BLM  
Date  
Stamp

7					
8					
9					
10					

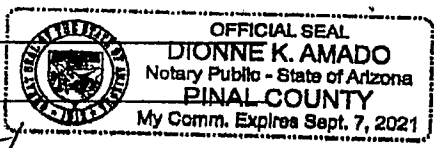
6. That between the dates starting at 12 o'clock noon on September 1, 20~~18~~<sup>17</sup> and ending at 12 o'clock noon on September 1, 20~~18~~<sup>17</sup> at least \$ 400 dollars worth of work and improvements were done and performed upon said claim(s) or upon one or more of a contiguous group of claims for the benefit of all, wholly or partly outside of a contiguous group of claims for the benefit of all, not including the location work.

7. That the following persons were employed to perform the work and improvements described herein: John C. Buchanan, Jerry Buchanan

8. That the work and improvements performed were: adit repair, handling samples of pink volcanic Mud + Rock, road repair by hand.

9. Dated: 10/17/2018 Signature: John C. Buchanan  
*signed without prejudice, acct-308, all rights reserved*  
 SUBSCRIBED AND SWORN TO before me, a Notary Public, this 17<sup>th</sup> day of Oct. 20 18

By: John C. Buchanan  
 Notary Public Dionne K. Amado  
 My Commission Expires Sept. 7, 2021



Bureau of Land Management  
 Arizona State Office  
[www.az.blm.gov](http://www.az.blm.gov)

No. of Claims: \_\_\_\_\_ x \$10 = \_\_\_\_\_  
 Check No.: \_\_\_\_\_ Init. \_\_\_\_\_  
 Receipt No.: \_\_\_\_\_  
 For BLM Use Only

When Recorded Return Document to:

John C. Buchanan  
P.O. Box 5221  
Oracle, Az. 85623  
520-507-3014

Check here if this is a change of address

Telephone: \_\_\_\_\_

E-mail address: \_\_\_\_\_

HOLD 2019

**AFFIDAVIT OF PERFORMANCE OF ANNUAL WORK**

1. State of Arizona, County of PINAL ss:

2. I (Name) John C. Buchanan

3. Reside at (Address) P.O. Box 5221


City Oracle County PINAL

State AZ Zip 85623 being duly sworn, depose and say that I am a citizen of the United States, more than eighteen years of age, and that all of the facts set forth in this affidavit, subject to the provisions and penalties of 18 U.S.C. 1001 pertaining to the filing of false, fictitious, or fraudulent statements with the United States, are true and correct according to the best of my knowledge, information and belief.

4. Owner's name and address (if not shown in Items 1-3 above) \_\_\_\_\_

5. That I am personally acquainted with the mining claim(s). The work and improvements were made by and at the expense of the owner(s) of said claim(s). Said contiguous group of claims, listed on this document, are situated in the

Oro Blanco (optional) Mining District; Santa Cruz County, Arizona.



Line No.	AMC NUMBER	CLAIM/SITE NAME	COUNTY RECORDER DATA (If available)	TWP	RNG	SEC
1	108199	Desperation #1 Lode	283/135-137	23S	11E	20
2						
3						
4						
5						
6						

RECEIVED  
 ARIZONA STATE OFFICE  
 PHOENIX, ARIZONA  
 NOV 16 P 2 31  
 BLM  
 Date  
 Stamp

7					
8					
9					
10					

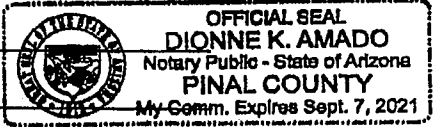
6. That between the dates starting at 12 o'clock noon on September 1, 20 17 and ending at 12 o'clock noon on September 1, 20 18 at least \$ 400 dollars worth of work and improvements were done and performed upon said claim(s) or upon one or more of a contiguous group of claims for the benefit of all, wholly or partly outside of a contiguous group of claims for the benefit of all, not including the location work.

7. That the following persons were employed to perform the work and improvements described herein: John C. Buchanan, Jerry Buchanan

8. That the work and improvements performed were: hauling Ore, process for sampling + testing, mine ore, road repair

9. Dated: 10/17/2018 Signature: John C. Buchanan  
 signed without prejudice, uccs-308, all rights reserved.  
 SUBSCRIBED AND SWORN TO before me, a Notary Public, this 17<sup>th</sup> day of Oct 20 18

By: John Clark Buchanan  
 Notary Public Dionne K. Amado  
 My Commission Expires Sept. 7, 2021



Bureau of Land Management  
 Arizona State Office  
[www.az.blm.gov](http://www.az.blm.gov)

No. of Claims: \_\_\_\_\_ x \$10 = \_\_\_\_\_  
 Check No.: \_\_\_\_\_ Init. \_\_\_\_\_  
 Receipt No.: \_\_\_\_\_  
 For BLM Use Only

When Recorded Return Document to:

John C. Buchanan  
P.O. Box 5221  
Oracle, Az. 85623



**OFFICIAL RECORDS OF  
PINAL COUNTY RECORDER  
VIRGINIA ROSS**

DATE/TIME: 11/09/2018 1435

FEE: \$15.00

PAGES: 2

FEE NUMBER: 2018-084441



Check here if this is a change of address.

Telephone: 520-307-3014

E-mail address: \_\_\_\_\_

Actively Mining HOLD 2019

**AFFIDAVIT OF PERFORMANCE OF ANNUAL WORK**

1. State of Arizona, County of Pinal ss:


2. I (Name) John C. Buchanan

3. Reside at (Address) P.O. Box 5221

City Oracle County PINAL

State AZ Zip 85623 being duly sworn, depose and say that I am a citizen of the United States, more than eighteen years of age, and that all of the facts set forth in this affidavit, subject to the provisions and penalties of 18 U.S.C. 1001 pertaining to the filing of false, fictitious, or fraudulent statements with the United States, are true and correct according to the best of my knowledge, information and belief.

4. Owner's name and address (if not shown in Items 1-3 above). \_\_\_\_\_



5. That I am personally acquainted with the mining claim(s). The work and improvements were made by and at the expense of the owner(s) of said claim(s). Said contiguous group of claims, listed on this document, are situated in the

Saddle Mt. (optional) Mining District; PINAL County, Arizona.

Line No.	AMC NUMBER	CLAIM/SITE NAME	COUNTY RECORDER DATA (If available)	TWP	RNG	SEC
1	116092	Buck Mt. Mines #1 Lode	1646 952-953	T5S	16E	5
2	116093	Buck Mt. Mines #2 LODE	1646 964-966	T5S	16E	5
3	264428	Buck Mt. Mines Placer #1	1646 956-957	T5S	16E	5, 4, 2, 9
4	327469	Buck Mt. Mines Placer #2	1646 681-682	T5S	16E	4, 9
5						
6						

RECEIVED  
BLM AZ STATE OFFICE  
PHOENIX, ARIZONA  
20 NOV 16 P 2:38

BLM  
Date  
Stamp

7					
8					
9					
10					

6. That between the dates starting at 12 o'clock noon on September 1, 20 17 and ending at 12 o'clock noon on September 1, 20 18 at least \$ 4,900 dollars worth of work and improvements were done and performed upon said claim(s) or upon one or more of a contiguous group of claims for the benefit of all, wholly or partly outside of a contiguous group of claims for the benefit of all, not including the location work.

7. That the following persons were employed to perform the work and improvements described herein: John C. Buchanan, Terry Buchanan, Joe Buchanan

8. That the work and improvements performed were: Stockpile ORES, Handle for processing & sampling, EXISTING road repairs.

9. Dated: 10/17/2018 Signature: John Clark Buchanan

SUBSCRIBED AND SWORN TO before me, a Notary Public, this 17<sup>th</sup> day of Oct, 20 18

By: John Clark Buchanan

Notary Public Dionne K. Amado

My Commission Expires Sept. 7, 2021



Bureau of Land Management  
Arizona State Office  
[www.az.blm.gov](http://www.az.blm.gov)

No. of Claims: \_\_\_\_\_ x \$10 = \_\_\_\_\_  
 Check No.: \_\_\_\_\_ Init. \_\_\_\_\_  
 Receipt No.: \_\_\_\_\_  
 For BLM Use Only

When Recorded Return Document to:

John C. Buchanan  
P.O. Box 5221  
Oracle, AZ. 85623



**OFFICIAL RECORDS OF  
PINALE COUNTY RECORDER  
VIRGINIA ROSS**

DATE/TIME: 11/09/2018 1435  
FEE: \$15.00  
PAGES: 2  
FEE NUMBER: 2018-084442



Check here if this is a change of address.

Telephone: 520-307-3014

E-mail address: \_\_\_\_\_

HOLD 2019

**AFFIDAVIT OF PERFORMANCE OF ANNUAL WORK**

1. State of Arizona, County of Pinal ss.

2. I (Name) John C. Buchanan

3. Reside at (Address) P.O. Box 5221

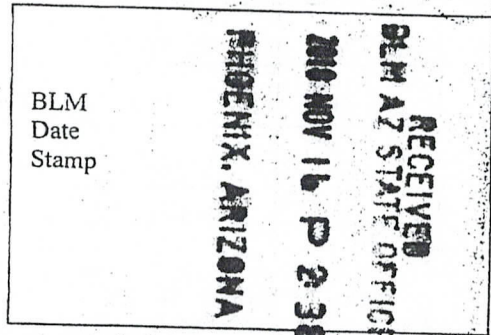
City Oracle County PINAL

State AZ. zip 85623 being duly sworn, depose and say that I am a citizen of the United States, more than eighteen years of age, and that all of the facts set forth in this affidavit, subject to the provisions and penalties of 18 U.S.C. 1001 pertaining to the filing of false, fictitious, or fraudulent statements with the United States, are true and correct according to the best of my knowledge, information and belief.

4. Owner's name and address (If not shown in Items 1-3 above), \_\_\_\_\_

5. That I am personally acquainted with the mining claim(s). The work and improvements were made by and at the expense of the owner(s) of said claim(s). Said contiguous group of claims, listed on this document, are situated in the

Pott's Canyon (optional) Mining District; PINAL County, Arizona.



Line No.	AMC NUMBER	CLAIM/SITE NAME	COUNTY RECORDER DATA (If available)	TWP	RNG	SEC
1	189269	The Theresa + Sarah B.	1145 667-668	T2N	12E	15
2						
3						
4						
5						
6						

RECEIVED  
BLM AZ STATE OFFICE  
2008 NOV 16 P 2:38  
PHOENIX, ARIZONA

BLM  
Date  
Stamp

7					
8					
9					
10					

6. That between the dates starting at 12 o'clock noon on September 1, 20 17 and ending at 12 o'clock noon on September 1, 2018 at least \$ 300 dollars worth of work and improvements were done and performed upon said claim(s) or upon one or more of a contiguous group of claims for the benefit of all, wholly or partly outside of a contiguous group of claims for the benefit of all, not including the location work.

7. That the following persons were employed to perform the work and improvements described herein: \_\_\_\_\_  
John Buchanan, Jerry Buchanan

8. That the work and improvements performed were: Road improvement, Load out and mine ore for sampling + processing

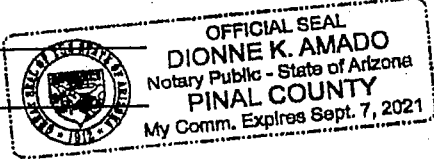
9. Dated: 10/17/2018 Signature: John C. Buchanan

SUBSCRIBED AND SWORN TO before me, a Notary Public, this 17<sup>th</sup> day of Oct 2018

By: John C. Buchanan

Notary Public Dionne K. Amado

My Commission Expires Sept. 7, 2021



Bureau of Land Management  
Arizona State Office  
[www.az.blm.gov](http://www.az.blm.gov)

No. of Claims: \_\_\_\_\_ x \$10 = \_\_\_\_\_  
Check No.: \_\_\_\_\_ Init. \_\_\_\_\_  
Receipt No.: \_\_\_\_\_  
For BLM Use Only

3

When Recorded Return Document to:

Jerry E. Buchanan  
P.O. Box 842  
Oracle, AZ. 85623



OFFICIAL RECORDS OF  
PINAL COUNTY RECORDER  
VIRGINIA ROSS

DATE/TIME: 11/09/2018 1435  
FEE: \$15.00  
PAGES: 3  
FEE NUMBER: 2018-084440



Check here if this is a change of address.

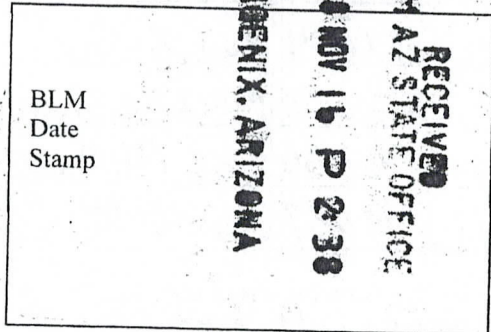
Telephone: 520-307-3014

E-mail address:

Actively Mining Hold 2019

AFFIDAVIT OF PERFORMANCE OF ANNUAL WORK

- 1. State of Arizona, County of PINAL ss:
- 2. I (Name) Jerry E. Buchanan
- 3. Reside at (Address) P.O. Box 328



City Kearny County pinal

State Az Zip 85137 being duly sworn, depose and say that I am a citizen of the United States, more than eighteen years of age, and that all of the facts set forth in this affidavit, subject to the provisions and penalties of 18 U.S.C. 1001 pertaining to the filing of false, fictitious, or fraudulent statements with the United States, are true and correct according to the best of my knowledge, information and belief.

4. Owner's name and address (If not shown in Items 1-3 above).

5. That I am personally acquainted with the mining claim(s). The work and improvements were made by and at the expense of the owner(s) of said claim(s). Said contiguous group of claims, listed on this document, are situated in the

Saddle Mt. (optional) Mining District; PINAL County, Arizona.

Line No.	AMC NUMBER	CLAIM/SITE NAME	COUNTY RECORDER DATA (If available)	TWP	RNG	SEC
1	264415	Buck Mt. Mines TS #3	1416 683-684	T55	16E	4,8,9
2	264416	Buck Mt. Mines TS #4	1416 685-686	T55	16E	4,5
3	264418	Buck Mt. Mines TS #6	1416 689-690	T55	16E	3,4
4	264422	Buck Mt Mines TS #10	1416 697-698	T55	16E	Portions 3,4,9,10
5	394632	Buck Mt Mines TS #5	1620	T55	16E	9
6	394633	Buck Mt. Mines TS #7	1620	T55	16E	8



Much theft + vandalism  
 of Mine property + machinery;  
 Mining permit first filed in  
 EARLY 80's bonded plan of operations  
 WAS APPROVED.

RECEIVED  
 BLM AZ STATE OFFICE  
 PHOENIX, ARIZONA  
 2018 NOV 16 P 2:38  
 BLM  
 Date  
 Stamp

7	394 634	Buck Mt. Mines T.S.#8	1620	T4S	16E	33
8	394 635	Buck Mt. Mines T.S.#9	1620	T4S	16E	33
9	394 636	Buck Mt. Mines T.S.#13	1620	T4S	16E	8
10	394 637	Buck Mt. Mines T.S.#14	1620	T4S	16E	8,9

6. That between the dates starting at 12 o'clock noon on September 1, 20 17 and ending at 12 o'clock noon on September 1, 20 18 at least \$ 5,600 dollars worth of work and improvements were done and performed upon said claim(s) or upon one or more of a contiguous group of claims for the benefit of all, wholly or partly outside of a contiguous group of claims for the benefit of all, not including the location work.

7. That the following persons were employed to perform the work and improvements described herein:  
Jerry Buchanan, John Buchanan, Joe Buchanan

8. That the work and improvements performed were: Repair of existing roads, mine + stockpile ores for processing + sampling, process gravels to remove heavy metals, protect shafts for safety

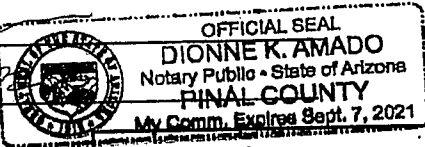
9. Dated: 10/17/2018 Signature: Jerry E. Buchanan, by John C. Buchanan I/POA

SUBSCRIBED AND SWORN TO before me, a Notary Public, this \_\_\_\_\_ day of \_\_\_\_\_ 20 18

By: Jerry E. Buchanan by John C. Buchanan, I/POA

Notary Public Dionne K. Amado

My Commission Expires Sept. 7, 2021



No. of Claims: \_\_\_\_\_ x \$10 = \_\_\_\_\_  
 Check No.: \_\_\_\_\_ Init. \_\_\_\_\_  
 Receipt No.: \_\_\_\_\_  
 For BLM Use Only

Bureau of Land Management  
 Arizona State Office  
[www.az.blm.gov](http://www.az.blm.gov)

**United States Department of the Interior**  
**Bureau of Land Management**  
 DIV OF LANDS, MINRLS & ENERGY  
 ONE N CENTRAL AVE  
 PHOENIX, AZ 85004 -4427  
 Phone: 602-417-9200

Receipt

No: 4311084

<b>Transaction #:</b> 4427455	
<b>Date of Transaction:</b> 11/20/2018	
<b>CUSTOMER:</b>	
JOHN C BUCHANAN PO BOX 5221 ORACLE,AZ 85623-5221 US	

LINE #	QTY	DESCRIPTION	REMARKS	UNIT PRICE	TOTAL
1	1.00	LOCATABLE MINERALS / MINING CLAIMS- NOT NEW-UNADJUD,ONE AUTH NO. ONLY / MINING CLAIM MONEY RECEIVED CASES: AMC45210/\$200.00	POL 2018/20	- n/a -	200.00
<b>TOTAL:</b>					<b>\$200.00</b>

PAYMENT INFORMATION					
1	AMOUNT:	200.00	POSTMARKED:	N/A	
	TYPE:	CHECK	RECEIVED:	11/16/2018	
	CHECK NO:	1177			
	NAME:	ARIZONA JOHNS ENTERPRISES & EQUIPMENT LLC PO BOX 5221 ORACLE AZ 85623-5221 US			

REMARKS
<i>There has been a fee increase - please review flyer</i>

This receipt was generated by the automated BLM Collections and Billing System and is a paper representation of a portion of the official electronic record contained therein.

UNITED STATES  
DEPARTMENT OF THE INTERIOR  
BUREAU OF LAND MANAGEMENT

**MAINTENANCE FEE WAIVER CERTIFICATION**

FORM APPROVED  
OMB NO. 1004-0112 327469  
Expires: January 31, 2021

SEE INSTRUCTIONS ON PAGE 2 **HOLD 2019**

- This small miner waiver is filed for the assessment year beginning on September 1, 2017 and ending on September 1, 2018.
- The undersigned and all related parties owned ten or fewer mining claims, mill, or tunnel sites located and maintained on Federal lands in the United States of America on September 1, 2018.
- The undersigned have performed the assessment work required by law for each mining claim listed prior to filing this waiver and understand that by filing this form, the undersigned must file an affidavit of assessment work with the Bureau of Land Management (BLM) by the December 30th following the filing of this waiver.
- The undersigned understand that if the assessment work obligation has not yet come due under 30 U.S.C. 28 (for those claims in their first assessment year only), a notice of intent to hold reciting this condition must be recorded by the December 30th following the filing of this waiver.
- The undersigned understand that mill and tunnel sites may also be listed on this waiver and be waived from payment of the maintenance fee, and that a notice of intent to hold for these sites is required to be filed with the BLM by the December 30th following the filing of this waiver.
- The undersigned understand and acknowledge that pursuant to 43 U.S.C. 1212 and 18 U.S.C. 1001, the filing or recording of a false, fictitious, or fraudulent document with the BLM may result in a fine of up to \$250,000, a prison term not to exceed five years, or both.
- The mining claims, mill or tunnel sites for which this waiver from payment of the maintenance fees is requested are:

CLAIM OR SITE NAME	AMC BLM RECORDATION SERIAL NUMBER
1. Mountain GOAT LODE	45210
2. GOLD MINE #1 LODE	45211
3. BUCK MOUNTAIN MINES #1 LODE	116 092
4. BUCK MOUNTAIN MINES #2 LODE	116 093
5. Buck Mt. Mines Placer #1	264 428
6. Buck Mt. Mines Placer #2	327 469
7. The Theresa + Sarah B. lode	189 264
8. Desperation #1 Lode	108 199
9. Jonathan Starship Mines #1 Lode	327 158
10. Jonathan Starship Mines #2 Lode	327 158

The owner(s) (claimants) of the above mining claims and sites are:

John Clark Buchanan  
(Owner's Name - Please Print)  
P.O. Box 842 + P.O. Box 5221  
(Owner's Mailing Address)

John Clark Buchanan  
(Owner's Signature)  
Oracle AZ 85623  
(City) (State) (Zip Code)

Theresa Buchanan  
(Owner's Name - Please Print)  
P.O. Box 842  
(Owner's Mailing Address)

Theresa Buch  
(Owner's Signature)  
Oracle AZ 85623  
(City) (State) (Zip Code)

Jonathan Buchanan  
(Owner's Name - Please Print)  
P.O. Box 5221  
(Owner's Mailing Address)

Jonathan Buchan  
(Owner's Signature)  
Oracle AZ 85623  
(City) (State) (Zip Code)

BTM, Buchanan TRUCKING + Mining  
(Owner's Name - Please Print)  
P.O. Box 842  
(Owner's Mailing Address)

Buchanan Trucking + Mining  
(Owner's Signature)  
Oracle AZ 85623  
(City) (State) (Zip Code)

(Continued on page 2)

**INTERED**  
SEP 14 2018  
BY: BPS

Attached to 709  
JMC

45210  
116092  
264415  
189264

327159  
108199

RECEIVED  
BLM AZ STATE OFFICE  
PHOENIX, ARIZONA  
P 21

John J. Buchanan  
P.O. Box 691, WINKLEMAN, AZ 85292

SIGNED John J. Buchanan

Joe Buchanan  
(Owner's Name - Please Print)  
P.O. Box 691  
(Owner's Mailing Address)

Joe Buchanan  
(Owner's Signature)  
Winkelman AZ 85292  
(City) (State) (Zip Code)

Julia K. Buchanan  
(Owner's Name - Please Print)  
P.O. Box 842  
(Owner's Mailing Address)

Julia Buchanan  
(Owner's Signature)  
Oracle AZ 85623  
(City) (State) (Zip Code)

SARAH A. Buchanan  
(Owner's Name - Please Print)  
P.O. Box 5221  
(Owner's Mailing Address)

Sarah Buchana  
(Owner's Signature)  
Oracle AZ 85623  
(City) (State) (Zip Code)

Jerry Buchanan  
(Owner's Name - Please Print)  
P.O. Box 328  
(Owner's Mailing Address)

Jerry Buchan  
(Owner's Signature)  
Keamy AZ 85237  
(City) (State) (Zip Code)

ALL signed without prejudice ucc1-308

18 U.S.C. 1001 and 43 U.S.C. 1212 make it a crime for any person knowingly and willfully to make to any department or agency of the United States any false, fictitious or fraudulent statements or representations as to any matter within its jurisdiction.

INSTRUCTIONS

1. This certification is made under the provisions of 43 U.S.C. § 1744 and 30 U.S.C. §28-28k and the regulations thereunder (43 CFR Part 3830).
2. The claimant(s) must fill in the dates in paragraph 1 for the beginning and ending of the assessment year for which this waiver is sought.
3. The claimant(s) must fill in the date in paragraph 2 for the beginning of the assessment year for which this waiver is sought.
4. All claim and site names and BLM serial numbers must be listed for the mining claims, mill sites, and tunnel sites for which the waiver is sought.
5. All owners of the mining claims, mill sites, and tunnel sites and their addresses must be given.
6. This waiver form must be signed by all the claimants or their designated agent, in original form. If an agent is designated, a notarized designation of agent, signed by all of the claimants with proper address given, must be submitted with this waiver.
7. This form must be filed no later than September 1st for the upcoming assessment year in the BLM State Office where the mining claims or sites are recorded, or the waiver cannot be granted by the BLM. (Example: To obtain a waiver for the assessment year 2012, which begins on September 1, 2011, you must qualify for and file for a waiver no later than September 1, 2011, in the proper BLM State Office.)
8. For all mining claims which require assessment work, you must record an affidavit of labor on or before the December 30th immediately following the filing of this waiver. For all other mining claims or sites waived, you must record a notice of intent to hold on or before the December 30th immediately following the filing of this waiver.
9. Mill and tunnel sites may also be listed on this waiver and be waived from payment of the maintenance fee. A notice of intent to hold for these sites is required to be filed by the December 30th following the filing of this waiver.

FOR OFFICIAL USE ONLY

John + Jerry Buchanan  
P.O. Box 5221  
Oracle, Arizona 85623

RECEIVED  
BLM AZ STATE OFFICE

2018 SEP - 6 P 2: 13

PHOENIX, ARIZONA



1000



85004

U.S. POSTAGE PAID  
FCM LETTER  
ORACLE, AZ  
85623  
SEP 04, 18  
AMOUNT  
**\$0.50**  
R2304W120524-05

Bureau of Land Management, BLM,  
1 North Central, Suite 800  
Phoenix, Arizona 85004-4427

UNITED STATES  
DEPARTMENT OF THE INTERIOR  
BUREAU OF LAND MANAGEMENT

**MAINTENANCE FEE WAIVER CERTIFICATION**

FORM APPROVED  
OMB NO. 1004-0114  
Expires: October 31, 2016  
327 469

SEE INSTRUCTIONS ON PAGE 2 **HOLD 2019**

- This small miner waiver is filed for the assessment year beginning on September 1, 2017 and ending on September 1, 2018
- The undersigned and all related parties owned ten or fewer mining claims, mill, or tunnel sites located and maintained on Federal lands in the United States of America on September 1, 2018.
- The undersigned have performed the assessment work required by law for each mining claim listed prior to filing this waiver and understand that by filing this form, the undersigned must file an affidavit of assessment work with the Bureau of Land Management (BLM) by the December 30th following the filing of this waiver.
- The undersigned understand that if the assessment work obligation has not yet come due under 30 U.S.C. 28 (for those claims in their first assessment year only), a notice of intent to hold reciting this condition must be recorded by the December 30th following the filing of this waiver.
- The undersigned understand that mill and tunnel sites may also be listed on this waiver and be waived from payment of the maintenance fee, and that a notice of intent to hold for these sites is required to be filed with the BLM by the December 30th following the filing of this waiver.
- The undersigned understand and acknowledge that pursuant to 43 U.S.C. 1212 and 18 U.S.C. 1001, the filing or recording of a false, fictitious, or fraudulent document with the BLM may result in a fine of up to \$250,000, a prison term not to exceed five years, or both.
- The mining claims, mill or tunnel sites for which this waiver from payment of the maintenance fees is requested are:

CLAIM OR SITE NAME	AMC#	BLM RECORDATION SERIAL NUMBER
1. Mountain Goat Lode	45210	(913)
2. GOLD MINE #1 Lode	45211	
3. BUCK Mt. Mines #1 Lode	11602	
4. BUCK Mt. Mines #2 Lode	11603	
5. BUCK Mt. Mines Placer #1	26442	
6. BUCK Mt. Mines Placer #2	327469	
7. The Thevesat Savah B. Lode	189	
8. Despevation #1 Lode	108	
9. Jonathan Starship Mines #1 Lode	327	157
10. Jonathan Starship Mines #2 Lode	327	158

The owner(s) (claimants) of the above mining claims and sites are:

John Clark Buchanan  
(Owner's Name - Please Print)  
P.O. Box 842 + P.O. Box 5221  
(Owner's Mailing Address)

John Clark Buchanan  
(Owner's Signature)  
Oracle AZ 85623  
(City) (State) (Zip Code)

Theresa Buchanan  
(Owner's Name - Please Print)  
P.O. Box 842  
(Owner's Mailing Address)

Theresa Buchanan  
(Owner's Signature)  
Oracle AZ 85623  
(City) (State) (Zip Code)

Jonathan Buchanan  
(Owner's Name - Please Print)  
P.O. Box 5221  
(Owner's Mailing Address)

Jonathan Buchanan  
(Owner's Signature)  
Oracle AZ 85623  
(City) (State) (Zip Code)

BTM, BUCHANAN TRUCKING + Mining  
(Owner's Name - Please Print)  
P.O. Box 842  
(Owner's Mailing Address)

Buchanan Trucking + Mining  
(Owner's Signature)  
Oracle AZ 85623  
(City) (State) (Zip Code)

John J. Buchanan  
P.O. Box 691  
Winkelman, AZ 85292

Signed John J. Buchanan

Joe Buchanan  
(Owner's Name - Please Print)  
P.O. Box 691  
(Owner's Mailing Address)

Joe Buchanan  
(Owner's Signature)  
Winkelman AZ 85292  
(City) (State) (Zip Code)

Julia K. Buchanan  
(Owner's Name - Please Print)  
P.O. Box 842  
(Owner's Mailing Address)

Julie Buch  
(Owner's Signature)  
Oracle AZ 85623  
(City) (State) (Zip Code)

Sarah A. Buchanan  
(Owner's Name - Please Print)  
P.O. Box 5221  
(Owner's Mailing Address)

Sarah Buchana  
(Owner's Signature)  
Oracle AZ 85623  
(City) (State) (Zip Code)

Terry Buchanan  
(Owner's Name - Please Print)  
P.O. Box 328  
(Owner's Mailing Address)

Terry Buchan  
(Owner's Signature)  
Kearny AZ 85237  
(City) (State) (Zip Code)

ALL SIGNED WITHOUT PREJUDICE UCCL-308

18 U.S.C. 1001 and 43 U.S.C. 1212 make it a crime for any person knowingly and willfully to make to any department or agency of the United States any false, fictitious or fraudulent statements or representations as to any matter within its jurisdiction.

INSTRUCTIONS

1. This certification is made under the provisions of 43 U.S.C. § 1744 and 30 U.S.C. § 28-28k and the regulations thereunder (43 CFR Part 3830).
2. The claimant(s) must fill in the dates in paragraph 1 for the beginning and ending of the assessment year for which this waiver is sought.
3. The claimant(s) must fill in the date in paragraph 2 for the beginning of the assessment year for which this waiver is sought.
4. All claim and site names and BLM serial numbers must be listed for the mining claims, mill sites, and tunnel sites for which the waiver is sought.
5. All owners of the mining claims, mill sites, and tunnel sites and their addresses must be given.
6. This waiver form must be signed by all the claimants or their designated agent, in original form. If an agent is designated, a notarized designation of agent, signed by all of the claimants with proper address given, must be submitted with this waiver.
7. This form must be filed no later than September 1st for the upcoming assessment year in the BLM State Office where the mining claims or sites are recorded, or the waiver cannot be granted by the BLM. (Example: To obtain a waiver for the assessment year 2012, which begins on September 1, 2011, you must qualify for and file for a waiver no later than September 1, 2011, in the proper BLM State Office.)
8. For all mining claims which require assessment work, you must record an affidavit of labor on or before the December 30th immediately following the filing of this waiver. For all other mining claims or sites waived, you must record a notice of intent to hold on or before the December 30th immediately following the filing of this waiver.
9. Mill and tunnel sites may also be listed on this waiver and be waived from payment of the maintenance fee. A notice of intent to hold for these sites is required to be filed by the December 30th following the filing of this waiver.

FOR OFFICIAL USE ONLY

John Clark Buchanan  
P.O. Box 5221  
Oracle AZ 85623



1000



85004

ORACLE, AZ  
85623  
AUG 24 18  
AMOUNT

**\$0.50**

R2304W120524-08

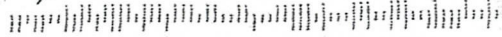
RECEIVED  
BLM AZ STATE OFFICE

2018 AUG 27 P 2:32

PHOENIX, ARIZONA

Department of THE INTERIOR/BLM  
ONE North Central Ave Ste 800  
Phoenix, AZ 85004-4427

8500484427 0041





UNITED STATES DEPARTMENT OF THE INTERIOR  
BUREAU OF LAND MANAGEMENT

**MAINTENANCE FEE WAIVER CERTIFICATION**

SEE INSTRUCTIONS ON REVERSE **HOLD 2018**

AMC 108199  
AMC 116092  
AMC 189264  
AMC 264415  
AMC 327157  
AMC 327469

FORM APPROVED  
OMB NO. 1004-0114  
Expires: February 28, 2010

AMC 45210

1. This small miner waiver is filed for the assessment year beginning at noon on September 1, 2016 and ending at noon on September 1, 2017
2. The undersigned and all related parties owned ten or fewer mining claims, mill, or tunnel sites located and maintained on Federal lands in the United States of America on September 1, 2017
3. The undersigned have performed the assessment work **required by law** for each mining claim listed **prior to filing this waiver** and understand that by filing this form; an affidavit of assessment work **must** be recorded by the December 30th following the filing of this waiver.
4. The undersigned understand that if the assessment work obligation has not yet come due under 30 U.S.C. 28 (for those claims in their first assessment year only); a notice of intent to hold reciting this condition **must** be recorded by the December 30th following the filing of this waiver.
5. The undersigned understand that mill and tunnel sites may also be listed upon this waiver and be waived from payment of the maintenance fee; and that a notice of intent to hold for these sites is required to be recorded by the December 30th immediately following the filing of this waiver.
6. The undersigned understand and acknowledge that pursuant to 43 U.S.C. 1212 and 18 U.S.C. 1001; the filing or recording of a false, fictitious, or fraudulent document with the Bureau of Land Management may result in a fine of up to \$250,000, a prison term not to exceed five years, or both.
7. The mining claims, mill or tunnel sites for which this waiver from payment of the maintenance fees is requested are:

CLAIM OR SITE NAME	BLM RECORDATION SERIAL NUMBER
1. Mountain GOAT LODGE	AMC # 45210
2. GOLD Mine #1 LODGE	" 45211
3. Buck Mt. Mines #1 LODGE	" 116092
4. Buck Mt. Mines #2 LODGE	" 116093
5. BUCK Mt. Mines Placer #1	" 264428
6. BUCK Mt. Mines Placer #2	" 327469
7. The Theresa + Sarah B. LODGE	" 189264
8. DESPERATION #1 LODGE	" 108199
9. Jonathan Starship Mines #1 LODGE	" 327157 - BTM - No sig
10. Jonathan Starship Mines #2 LODGE	" 327158 - BTM - No sig

The owner(s) (claimants) of the above mining claims and sites are:

NW CHECK

100

John C. Buchanan  
(Owner's Name - Please Print)  
P.O. Box 842 + P.O. Box 5221  
(Street or P.O. Box)  
Oracle AZ 85623  
(City) (State) (Zip Code)

John C. Buchanan  
(Owner's Signature)

RECEIVED  
BLM AZ STATE OFFICE  
PHOENIX, ARIZONA  
AUG 29 A 8:00

ENTERED  
AC 483/AC 247  
SEP 18 2017  
Exp Form / Title & Signature for BTM mining  
BY: pa

50

Theresa Buchanan  
(Owner's Name - Please Print)  
P.O. Box 842  
(Street or P.O. Box)  
Oracle AZ 85623  
(City) (State) (Zip Code)

Theresa Buchanan  
(Owner's Signature)

20

Jonathan Buchanan  
(Owner's Name - Please Print)  
P.O. Box 5221  
(Street or P.O. Box)  
Oracle AZ 85623  
(City) (State) (Zip Code)

Jonathan Buchanan  
(Owner's Signature)

(Continued on page 2)

20

BTM, Buchanan Trucking + Mining  
P.O. Box 842  
Oracle, AZ 85623

Buchanan Trucking + Mining

Nw check  
307

ENTERED SEP 18 2017  
AC 120  
BB  
updated

John J. Buchanan  
P.O. Box 691  
WINKLEMAN, AZ. 85292  
Signature: John J. Buchanan

1st Joe Buchanan  
(Owner's Name - Please Print)  
P.O. Box 691  
(Street or P.O. Box)

Joe Buchanan  
(Owner's Signature)  
Winkelman AZ 85292  
(City) (State) (Zip Code)

2nd Julia K. Buchanan  
(Owner's Name - Please Print)  
P.O. Box 842  
(Street or P.O. Box)

Julio Buhn  
(Owner's Signature)  
Oracle AZ 85623  
(City) (State) (Zip Code)

2nd Sarah A. Buchanan  
(Owner's Name - Please Print)  
P.O. Box 5221  
(Street or P.O. Box)

Sarah Buchanan  
(Owner's Signature)  
Oracle AZ 85623  
(City) (State) (Zip Code)

8th Jerry Buchanan  
(Owner's Name - Please Print)  
P.O. Box 328  
(Street or P.O. Box)

Jerry Buchanan  
(Owner's Signature)  
KEARNEY AZ 85237  
(City) (State) (Zip Code)

INSTRUCTIONS

1. This certification is made under the provisions of § 1744 of Title 43 and § 28-28k of Title 30 of the United States Code; and the regulations thereunder (43 CFR Part 3830).
2. The claimant(s) must fill in the dates in paragraph 1 for the beginning and ending of the assessment year for which this waiver is sought.
3. The claimant(s) must fill in the date in paragraph 2 for the beginning of the assessment year for which this waiver is sought.
4. All claim and site names and Bureau of Land Management (BLM) serial numbers must be listed for the mining claims, mill sites, and tunnel sites for which the waiver is sought.
5. All owners of the mining claims, mill sites, and tunnel sites and their addresses must be given.
6. This waiver form must be signed by all the claimants or their designated agent, in original form. If an agent is designated, a notarized designation of agent, signed by all of the claimants with proper address given, must be submitted with this waiver.

7. This form must be filed no later than September 1st for the upcoming assessment year in the BLM State Office where the mining claim or sites are recorded, or the waiver cannot be granted by the BLM. (Example: to obtain a waiver for the assessment year 2000, which begins at noon on September 1, 1999, you must qualify for and file for a waiver no later than September 1, 1999, in the proper BLM State Office).
8. For all mining claims which require assessment work, you must record an affidavit of labor on or before the December 30th immediately following the filing of this waiver. For all other mining claims or sites waived, you must record a notice of intent to hold on or before the December 30th immediately following the filing of this waiver.
9. Mill and tunnel sites may also be listed upon this waiver and be waived from payment of the maintenance fee. A notice of intent to hold for these sites is required to be filed by the December 30th following the filing of this waiver.

NOTICE/BURDEN HOURS STATEMENT

The Privacy Act of 1974, as amended, and the regulation in 43 CFR 2.48(d) provide that you be furnished the following information in connection with the information required by this certification of waiver from rental fees.

**AUTHORITY:** 30 U.S.C. 28-28k; 43 U.S.C. 1201, 1457, 1740, and 1744; and 43 CFR 3830.

**PRINCIPLE PURPOSE:** This information is to be used to verify that the owner(s) (claimants) of a mining claim has complied with 30 U.S.C. 28f and is entitled to perform assessment work in lieu of paying the maintenance fee for the mining claims listed on this form.

**ROUTINE USE:** (1) Adjudication of the claimant(s) certification of waiver from paying the maintenance fee otherwise required by 30 U.S.C. 28f. (2) Disclosure may be made to appropriate Federal agencies when location is made within the agency's geographic area of responsibility. (3) Information from the record and/or the record will be transferred to the appropriate Federal, State, or local agency, or a member of the public in response to a specific request for pertinent information. (4) Information may also be provided to the Department of Justice or in a proceeding before a court or adjudicative body; or to Federal, State, local or foreign agencies when needed for enforcement of civil or criminal codes or applicable regulations concerning title rights upon the public land.

**EFFECT OF NOT PROVIDING INFORMATION:** Disclosure of this information is required by 30 U.S.C. 28f and 43 CFR Part 3830 for those qualified claimants wishing to take the small miner waiver allowed. Failure to supply the information required in this form to support the claimants certification of waiver from payment of the otherwise required maintenance fees will result in the waiver being disallowed and the mining claims subject to forfeiture by BLM under 30 U.S.C. 28i.

The Paperwork Reduction Act of 1995 requires us to inform you that this information is being collected to allow the BLM to determine if you qualify for a waiver from the payment of \$100 per mining claim or site maintenance fee established in 30 U.S.C. 28f and the implementing regulations at 43 CFR 3830. A response to this request is required in accordance with the statute to obtain your benefit.

BLM would like you to know that you do not have to respond to this, or any other, Federal agency-sponsored information collection unless it displays a currently valid OMB control number.

Public reporting burden for this form is estimated to average 20 minutes (.33 hours) per response, including time to review instructions, gathering and maintaining data, and completing and reviewing the form. Direct comments regarding this burden estimate, or any other aspect of this form, to the U.S. Department of the Interior, Bureau of Land Management, (1004-0114) Bureau Information Collection Clearance Officer (WO-630), Mail Stop 401 LS, 1849 C St., N.W., Washington, D.C. 20240.

FOR OFFICIAL USE ONLY

RECEIVED  
STATE OFFICE  
ARIZONA  
AUG 9 A 8:08

# Customer Name Update Screen

System ID:MC

Name: BUCHANAN JOHN J

Proprietor #: 10650

Renumber To:

Category: P - PRIVATE

Address: PO BOX 691

City: WINKELMAN

State: AZ

Zip: 851920015

- UNDELIVERABLE
- No Annual Reminders

Email:

Phone:

**ENTERED**  
 AC 170  
 SEP 18 2017  
 BY: JB

Entered on:  
 AMC 327469  
 AMC 45210  
 AMC 45211

Customer details successfully saved for Customer Id 10650

### Customer Name Update Screen

System ID:MC

Name: BUCHANAN JOHN J

Proprietor #: 10650

Renumber To:

Category: P - PRIVATE

Address: PO BOX 842

City: ORACLE

State: AZ

Zip: 856230842

- UNDELIVERABLE
- No Annual Reminders

Email:

Phone:

AMC45210  
 108199  
 116092  
 189264  
 264415  
 327157  
 3967196 327469  
 394632

**United States Department of the Interior**  
**Bureau of Land Management**  
 DIV OF LANDS, MINRLS & ENERGY  
 ONE N CENTRAL AVE  
 PHOENIX, AZ 85004 -4427  
 Phone: 602-417-9200

Receipt

No:

3967196

<b>Transaction #:</b> 4077085	
<b>Date of Transaction:</b> 08/31/2017	
<b>CUSTOMER:</b>	
JOHN C BUCHANAN PO BOX 5221 ORACLE, AZ 85623-5221 US	

LINE #	QTY	DESCRIPTION	REMARKS	UNIT PRICE	TOTAL
1	1.00	LOCATABLE MINERALS / MINING CLAIMS- NOT NEW-UNADJUD, ONE AUTH NO. ONLY / MINING CLAIM MONEY RECEIVED <b>CASES: AMC45210/\$200.00</b>	WAV	- n/a -	200.00
<b>TOTAL:</b>					<b>\$200.00</b>

PAYMENT INFORMATION					
1	AMOUNT:	200.00	POSTMARKED:	08/26/2017	
	TYPE:	CHECK	RECEIVED:	08/29/2017	
	CHECK NO:	1152			
	NAME:	ARIZONA JOHNS ENTERPRISES & EQUIPMENT LLC PO BOX 5221 ORACLE AZ 85623-5221 US			

<b>REMARKS</b>
NO POL'S PROVIDED

This receipt was generated by the automated BLM Collections and Billing System and is a paper representation of a portion of the official electronic record contained therein.

*10/6/2017 \$200 REFUND PROCESSED  
 FOR PAYMENT RECEIVED  
 WITH WAIVER ONLY.  
 379 ENTERED ON AMC 45210.RM*

John Buchanan  
P.O. Box 5221  
Oracle, Arizona 85623

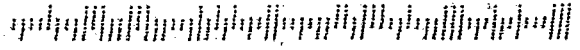
PHOENIX, AZ 852  
26 AUG 2017 PM 9 L



PHOENIX, ARIZONA  
2017 AUG 29 A 8:08  
RECEIVED  
BLM AZ STATE OFFICE

Bureau of Land Management, BLM.  
1 North Central Ave. Ste 800  
Phoenix, AZ. 85004-2306

85004-442700



**Authorized Date** 10/06/2017

**Instructions to Accounts** AZ BLM REFUND \$200, TO ARIZONA JOHNS ENTERPRISES &  
EQUIPMENT LLC, FOR OVERPAYMENT, ON AMC45210, RECEIPT  
#3967196. RM

**Login ID** 6222

**Entry Date** 10/06/2017

**Total Amount** \$200.00

When Recorded Return Document to:

John C. Buchanan  
P.O. Box 5221  
Oracle, Az. 85623

Check here is this is a change of address.

Telephone: 520-307-3014

E-mail address: \_\_\_\_\_

45210

189264

327157

327469

108199

116092

264415

394632

Hold 2018 Actively Mining

**AFFIDAVIT OF PERFORMANCE OF ANNUAL WORK**

1. State of Arizona, County of Pinal ss:

2. I (Name) John Buchanan

3. Reside at (Address) P.O. Box 5221


City Oracle County PINAL

State AZ. Zip 85623 being duly sworn, depose and say that I am a citizen of the United States, more than eighteen years of age, and that all of the facts set forth in this affidavit, subject to the provisions and penalties of 18 U.S.C. 1001 pertaining to the filing of false, fictitious, or fraudulent statements with the United States, are true and correct according to the best of my knowledge, information and belief.

4. Owner's name and address (If not shown in Items 1-3 above), \_\_\_\_\_


5. That I am personally acquainted with the mining claim(s). The work and improvements were made by and at the expense of the owner(s) of said claim(s). Said contiguous group of claims, listed on this document, are situated in the

Banner (optional) Mining District; GILA County, Arizona.



Line No.	AMC NUMBER	CLAIM/SITE NAME	COUNTY RECORDER DATA (If available)	TWP	RNG	SEC
1	45210	Mountain Goat	703 462	4S	16E	20
2	45211	GOLD Mine #1	703 463	4S	16E	20
3						
4						
5						
6						

Form: MCF108  
Revised Jan. 2006  
Page 1 of 2





RECEIVED  
BLM AZ STATE OFFICE  
2017 NOV 13 P 3:17  
PHOENIX, ARIZONA

BLM  
Date  
Stamp

7					
8					
9					
10					

6. That between the dates starting at 12 o'clock noon on September 1, 20 16 and ending at 12 o'clock noon on September 1, 20 17 at least \$ 7,000.00 dollars worth of work and improvements were done and performed upon said claim(s) or upon one or more of a contiguous group of claims for the benefit of all, wholly or partly outside of a contiguous group of claims for the benefit of all, not including the location work.

7. That the following persons were employed to perform the work and improvements described herein: JERRY Buchanan, John Buchanan, Joe Buchanan

8. That the work and improvements performed were: Major EXISTING ROAD REPAIR, Mining ore, stockpiling ore.

9. Dated: Nov. 2, 2017 Signature: John C. Buchanan

SUBSCRIBED AND SWORN TO before me, a Notary Public, this 02 day of November 20 17

By: John C. Buchanan  
Notary Public Ginger Guyton

My Commission Expires Jun. 21, 2018



Bureau of Land Management  
Arizona State Office  
[www.az.blm.gov](http://www.az.blm.gov)

No. of Claims: \_\_\_\_\_ x \$10 = \_\_\_\_\_  
 Check No.: 1162 Init. JMC  
 Receipt No.: 4016715  
 For BLM Use Only

When Recorded Return Document to:

John C. Buchanan  
P.O. Box 5221  
Oracle, Az. 85623

Check here is this is a change of address.

Telephone: 520-307-3014

E-mail address: \_\_\_\_\_

HOLD 2018 actively mining


**AFFIDAVIT OF PERFORMANCE OF ANNUAL WORK**

1. State of Arizona, County of Pinal ss:

2. I (Name) John C. Buchanan

3. Reside at (Address) P.O. Box 5221

City Oracle County PINAL



State AZ Zip 85623 being duly sworn, depose and say that I am a citizen of the United States, more than eighteen years of age, and that all of the facts set forth in this affidavit, subject to the provisions and penalties of 18 U.S.C. 1001 pertaining to the filing of false, fictitious, or fraudulent statements with the United States, are true and correct according to the best of my knowledge, information and belief.

4. Owner's name and address (If not shown in Items 1-3 above). \_\_\_\_\_

5. That I am personally acquainted with the mining claim(s). The work and improvements were made by and at the expense of the owner(s) of said claim(s). Said contiguous group of claims, listed on this document, are situated in the

Atascosa (optional) Mining District; Santa Cruz County, Arizona.

Line No.	AMC NUMBER	CLAIM/SITE NAME	COUNTY RECORDER DATA (If available)	TWP	RNG	SEC
1	327157	Jonathan Starship Mines #1	618 107-108	23S	12E	22
2	327158	Jonathan Starship Mines #2	618 105-106	23S	12E	22 SE 1/4
3						
4						
5						
6						

RECEIVED  
 BLM AZ STATE OFFICE  
 2017 NOV 13 P 3:18  
 PHOENIX, ARIZONA  
 BLM  
 Date  
 Stamp

7					
8					
9					
10					

6. That between the dates starting at 12 o'clock noon on September 1, 20 16 and ending at 12 o'clock noon on September 1, 20 17 at least \$ 400,000 dollars worth of work and improvements were done and performed upon said claim(s) or upon one or more of a contiguous group of claims for the benefit of all, wholly or partly outside of a contiguous group of claims for the benefit of all, not including the location work.

7. That the following persons were employed to perform the work and improvements described herein: John Buchanan, Terry Buchanan

8. That the work and improvements performed were: Clear Tunnel, sample ore, Mine ore, road Repair

9. Dated: 11-2-2017 Signature: John C. Buchanan

SUBSCRIBED AND SWORN TO before me, a Notary Public, this 02 day of November 20 17

By: John C. Buchanan

Notary Public Ginger Guyton

My Commission Expires Jun. 21, 2018



No. of Claims: \_\_\_\_\_ x \$10 = \_\_\_\_\_  
 Check No.: \_\_\_\_\_ Init. \_\_\_\_\_  
 Receipt No.: \_\_\_\_\_  
 For BLM Use Only

Bureau of Land Management  
 Arizona State Office  
[www.az.blm.gov](http://www.az.blm.gov)

Original  
to  
LM

When Recorded Return Document to:

John C. Buchanan  
P.O. Box 5221  
Oracle, AZ, 85623

Check here is this is a change of address.

Telephone: 520-307-3014

E-mail address: \_\_\_\_\_

HOLD 2018 Actively Mining

**AFFIDAVIT OF PERFORMANCE OF ANNUAL WORK**

1. State of Arizona, County of PINAL ss:

2. I (Name) John C. Buchanan

3. Reside at (Address) P.O. Box 5221

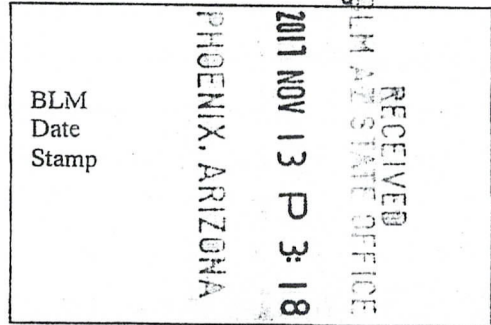
City Oracle County PINAL

State AZ zip 85623 being duly sworn, depose and say that I am a citizen of the United States, more than eighteen years of age, and that all of the facts set forth in this affidavit, subject to the provisions and penalties of 18 U.S.C. 1001 pertaining to the filing of false, fictitious, or fraudulent statements with the United States, are true and correct according to the best of my knowledge, information and belief.

4. Owner's name and address (If not shown in Items 1-3 above). \_\_\_\_\_

5. That I am personally acquainted with the mining claim(s). The work and improvements were made by and at the expense of the owner(s) of said claim(s). Said contiguous group of claims, listed on this document, are situated in the

Oro Blanco (optional) Mining District; Santa Cruz County, Arizona.



Line No.	AMC NUMBER	CLAIM/SITE NAME	COUNTY RECORDER DATA (If available)	TWP	RNG	SEC
1	108199	Desperation#1 Lode	283/135-137	23 S	11 E	20
2						
3						
4						
5						
6						

**AFFIDAVIT OF PERFORMANCE OF ANNUAL WORK – page 2**

BLM  
Date  
Stamp

RECEIVED  
BLM AZ STATE OFFICE  
2017 NOV 13 P 3:18  
PHOENIX, ARIZONA

7					
8					
9					
10					

6. That between the dates starting at 12 o'clock noon on September 1, 20 16 and ending at 12 o'clock noon on September 1, 20 17 at least \$ 250.00 dollars worth of work and improvements were done and performed upon said claim(s) or upon one or more of a contiguous group of claims for the benefit of all, wholly or partly outside of a contiguous group of claims for the benefit of all, not including the location work.

7. That the following persons were employed to perform the work and improvements described herein: (Existing Road) John C. Buchanan, Jerry Buchanan

8. That the work and improvements performed were: Existing Mine Road repair, Mine ore to process for sampling + processing.

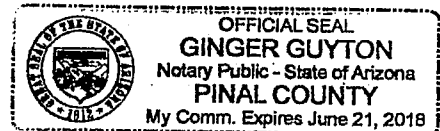
9. Dated: 11-2-2017 Signature: John C. Buchanan

SUBSCRIBED AND SWORN TO before me, a Notary Public, this 02 day of November 20 17

By: John C. Buchanan

Notary Public Ginger Guyton

My Commission Expires Jun 21, 2018



Bureau of Land Management  
Arizona State Office  
[www.az.blm.gov](http://www.az.blm.gov)

No. of Claims: \_\_\_\_\_ x \$10 = \_\_\_\_\_  
 Check No.: \_\_\_\_\_ Init. \_\_\_\_\_  
 Receipt No.: \_\_\_\_\_  
 For BLM Use Only

202



OFFICIAL RECORDS OF PINAL COUNTY RECORDER VIRGINIA ROSS

When Recorded Return Document to:

John C. Buchanan  
P.O. Box 5221  
Oracle, Az. 85623

DATE/TIME: 11/03/2017 1220  
FEE: \$15.00  
PAGES: 2  
FEE NUMBER: 2017-080862

Check here is this is a change of address.

Telephone: 520-307-3014


E-mail address: \_\_\_\_\_



Hold 2018 Actively Mining

AFFIDAVIT OF PERFORMANCE OF ANNUAL WORK

- 1. State of Arizona, County of PINAL ss:
- 2. I (Name) John C. Buchanan
- 3. Reside at (Address) P.O. Box 5221



City Oracle County PINAL

State AZ zip 85623 being duly sworn, depose and say that I am a citizen of the United States, more than eighteen years of age, and that all of the facts set forth in this affidavit, subject to the provisions and penalties of 18 U.S.C. 1001 pertaining to the filing of false, fictitious, or fraudulent statements with the United States, are true and correct according to the best of my knowledge, information and belief.

4. Owner's name and address (If not shown in Items 1-3 above), \_\_\_\_\_

5. That I am personally acquainted with the mining claim(s). The work and improvements were made by and at the expense of the owner(s) of said claim(s). Said contiguous group of claims, listed on this document, are situated in the

Saddle Mountain (optional) Mining District; PINAL County, Arizona. P

Line No.	AMC NUMBER	CLAIM/SITE NAME	COUNTY RECORDER DATA (If available)	TWP	RNG	SEC
1	116092	Buck Mt. Mines #1 Lode	1646 952-953	T55	16E	5
2	116093	Buck Mt. Mines #2 Lode	1646 964-966	T55	16E	5
3	264428	Buck Mt. Mines #1 Placer	1646 956-957	T55	16E	5, 4, 8, 9
4	327469	Buck Mt. Mines Placer #2	1681-682	T55	16E	4, 9
5						
6						

RECEIVED  
 BLM AZ STATE OFFICE  
 2017 NOV 13 P 3:18  
 PHOENIX, ARIZONA  
 BLM  
 Date  
 Stamp

7					
8					
9					
10					

6. That between the dates starting at 12 o'clock noon on September 1, 20 16 and ending at 12 o'clock noon on September 1, 20 17 at least \$ 4,900 dollars worth of work and improvements were done and performed upon said claim(s) or upon one or more of a contiguous group of claims for the benefit of all, wholly or partly outside of a contiguous group of claims for the benefit of all, not including the location work.

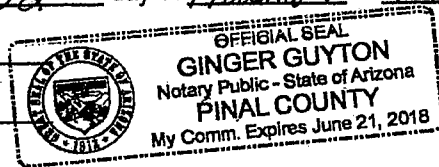
7. That the following persons were employed to perform the work and improvements described herein: Jerry Buchanan, Joe Buchanan, John Buchanan

8. That the work and improvements performed were: CLEAR EXISTING Tunnel + roads, Mine ores + Placer Gravels

9. Dated: 11-2-2017 Signature: John C. Buchanan

SUBSCRIBED AND SWORN TO before me, a Notary Public, this 02 day of November 20 17

By: John C. Buchanan  
 Notary Public Ginger Guyton  
 My Commission Expires Jun. 21, 2018



No. of Claims: \_\_\_\_\_ x \$10 = \_\_\_\_\_  
 Check No.: \_\_\_\_\_ Init. \_\_\_\_\_  
 Receipt No.: \_\_\_\_\_  
 For BLM Use Only

Bureau of Land Management  
 Arizona State Office  
[www.az.blm.gov](http://www.az.blm.gov)

2

When Recorded Return Document to:  
John C. Buchanan  
P.O. Box 5221  
Oracle, AZ 85623



OFFICIAL RECORDS OF  
PINAL COUNTY RECORDER  
VIRGINIA ROSS

DATE/TIME: 11/03/2017 1220  
FEE: \$15.00  
PAGES: 2  
FEE NUMBER: 2017-080861


Check here is this is a change of address.  
Telephone: 520-307-3014  
E-mail address: \_\_\_\_\_



HOLD 2018 Actively Mining

AFFIDAVIT OF PERFORMANCE OF ANNUAL WORK

1. State of Arizona, County of PINAL ss:  
2. I (Name) John C. Buchanan  
3. Reside at (Address) \_\_\_\_\_  
City Oracle County PINAL




State AZ zip 85623 being duly sworn, depose and say that I am a citizen of the United States, more than eighteen years of age, and that all of the facts set forth in this affidavit, subject to the provisions and penalties of 18 U.S.C. 1001 pertaining to the filing of false, fictitious, or fraudulent statements with the United States, are true and correct according to the best of my knowledge, information and belief.  
4. Owner's name and address (If not shown in Items 1-3 above), \_\_\_\_\_

5. That I am personally acquainted with the mining claim(s). The work and improvements were made by and at the expense of the owner(s) of said claim(s). Said contiguous group of claims, listed on this document, are situated in the Potts Canyon (optional) Mining District; PINAL County, Arizona.

Line No.	AMC NUMBER	CLAIM/SITE NAME	COUNTY RECORDER DATA (If available)	TWP	RNG	SEC
1	189264	The Theresa + Sarah B.	1145 6 67-668	T2 N	12E	15
2						
3						
4						
5						
6						





7					
8					
9					
10					

6. That between the dates starting at 12 o'clock noon on September 1, 20 16 and ending at 12 o'clock noon on September 1, 20 17 at least \$ 300,00 dollars worth of work and improvements were done and performed upon said claim(s) or upon one or more of a contiguous group of claims for the benefit of all, wholly or partly outside of a contiguous group of claims for the benefit of all, not including the location work.

7. That the following persons were employed to perform the work and improvements described herein: John Buchanan, Terry Buchanan

8. That the work and improvements performed were: Existing Mine Road Repair, Load out Mine ore for sampling + processing.

9. Dated: 11-2-2017 Signature: John C. Buchanan

SUBSCRIBED AND SWORN TO before me, a Notary Public, this 02 day of November 20 17

By: John C. Buchanan

Notary Public Ginger Guyton

My Commission Expires June 21, 2018



Bureau of Land Management  
Arizona State Office  
[www.az.blm.gov](http://www.az.blm.gov)

No. of Claims: \_\_\_\_\_ x \$10 = \_\_\_\_\_  
 Check No.: \_\_\_\_\_ Init. \_\_\_\_\_  
 Receipt No.: \_\_\_\_\_  
 For BLM Use Only

24

When Recorded Return Document to:  
C/O John Buchanan  
P.O. Box 842  
Oracle, AZ, 85623



OFFICIAL RECORDS OF  
PINAL COUNTY RECORDER  
VIRGINIA ROSS

DATE/TIME: 11/03/2017 1220  
FEE: \$15.00  
PAGES: 2  
FEE NUMBER: 2017-080864

Check here is this is a change of address.  
Telephone: 520-307-3014  
E-mail address: \_\_\_\_\_



HOLD 2018 MINING Active

AFFIDAVIT OF PERFORMANCE OF ANNUAL WORK

1. State of Arizona, County of PINAL ss:  
2. I (Name) JERRY Buchanan  
3. Reside at (Address) P.O. Box 328  
City Oracle, County PINAL


RECEIVED  
BLM AT STATE OFFICE  
2017 NOV 13 P 3:18  
PHOENIX, ARIZONA  
BLM  
Date  
Stamp

State AZ, Zip 85137 being duly sworn, depose and say that I am a citizen of the United States, more than eighteen years of age, and that all of the facts set forth in this affidavit, subject to the provisions and penalties of 18 U.S.C. 1001 pertaining to the filing of false, fictitious, or fraudulent statements with the United States, are true and correct according to the best of my knowledge, information and belief.

4. Owner's name and address (If not shown in Items 1-3 above): \_\_\_\_\_

5. That I am personally acquainted with the mining claim(s). The work and improvements were made by and at the expense of the owner(s) of said claim(s). Said contiguous group of claims, listed on this document, are situated in the Saddle Mt. (optional) Mining District; PINAL County, Arizona.

Line No.	AMC NUMBER	CLAIM/SITE NAME	COUNTY RECORDER DATA (If available)	TWP	RNG	SEC
1	264415	Buck Mt. Mines T.S.#3	1416 683-684	T5S	16E	4,8,9
2	264416	Buck Mt. Mines T.S.#4	1416 685-686	T5S	16E	4,5
3	264418	Buck Mt. Mines T.S.#6	1416 689-690	T5S	16E	3,4
4	264422	Buck Mt. Mines T.S.#10	1416 697-698	T5S	16E	3,4,9,16
5	394632	Buck Mt. Mines T.S.#5	1620	T5S	16E	9
6	394633	Buck Mt. Mines T.S.#7	1620	T5S	16E	8



AMC.#'s

7	394634	Buck Mt. Mines T.S.#8	16 20	T4S	46E	33
8	394635	Buck Mt. Mines T.S.#9	16 20	T4S	16E	33
9	394636	Buck Mt. Mines T.S.13	16 20	T4S	16E	8
10	394637	Buck Mt. Mines T.S.14	16 20	T4S	16E	8,9

6. That between the dates starting at 12 o'clock noon on September 1, 20 16 and ending at 12 o'clock noon on September 1, 20 17 at least \$ 5600.00 dollars worth of work and improvements were done and performed upon said-claim(s) or upon one or more of a contiguous group of claims for the benefit of all, wholly or partly outside of a contiguous group of claims for the benefit of all, not including the location work.

7. That the following persons were employed to perform the work and improvements described herein: John Buchanan, Jerry Buchanan, Joe Buchanan

8. That the work and improvements performed were: Repair of Existing Mine Roads (washed out), Mine ore, open tunnels, Stockpile ore + process placer gravels for metals

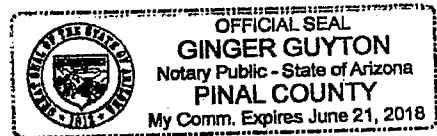
9. Dated: 11-2-2017 Signature: [Signature]

SUBSCRIBED AND SWORN TO before me, a Notary Public, this 02 day of November 20 17

By: John C. Buchanan, I.P.O.A.

Notary Public Ginger Guyton

My Commission Expires Jun. 21, 2018



Bureau of Land Management  
Arizona State Office  
[www.az.blm.gov](http://www.az.blm.gov)

No. of Claims: \_\_\_\_\_ x \$10 = \_\_\_\_\_  
 Check No.: \_\_\_\_\_ Init. \_\_\_\_\_  
 Receipt No.: \_\_\_\_\_  
 For BLM Use Only


John C. Buchanan  
P.O. BOX 5221  
Oracle, AZ 85623

RECEIVED

BLM ARIZONA

2017 NOV 13 P 3

PHOENIX, ARIZONA



BLM  
AZ. State Office  
ONE NORTH CENTRAL AVE.  
Suite 800

Phoenix, AZ 85004-4427

**United States Department of the Interior**  
**Bureau of Land Management**  
 DIV OF LANDS, MINRLS & ENERGY  
 ONE N CENTRAL AVE  
 PHOENIX, AZ 85004 -4427  
 Phone: 602-417-9200

Receipt

No: 4016775

<b>Transaction #:</b> 4127499	
<b>Date of Transaction:</b> 11/14/2017	
<b>CUSTOMER:</b>	
JOHN C BUCHANAN PO BOX 5221 ORACLE, AZ 85623-5221 US	

LINE #	QTY	DESCRIPTION	REMARKS	UNIT PRICE	TOTAL
1	1.00	LOCATABLE MINERALS / MINING CLAIMS- NOT NEW-UNADJUD, ONE AUTH NO. ONLY / MINING CLAIM MONEY RECEIVED <b>CASES: AMC45210/\$200.00</b>	POL 2017/20	- n/a -	200.00
<b>TOTAL:</b>					<b>\$200.00</b>

PAYMENT INFORMATION			
1	AMOUNT:	200.00	POSTMARKED: N/A
	TYPE:	CHECK	RECEIVED: 11/13/2017
	CHECK NO:	1162	
	NAME:	BUCHANAN, JOHN C PO BOX 5221 ORACLE AZ 85623-5221 US	

REMARKS

This receipt was generated by the automated BLM Collections and Billing System and is a paper representation of a portion of the official electronic record contained therein.

When Recorded Return Document to:  
John C. Buchanan  
P.O. Box 5221  
Oracle, AZ. 85623

45210  
 108199  
 116092  
 189264  
 264415  
 327157  
 327469  
 394632

Check here is this is a change of address.  
 Telephone: 520-307-3014  
 E-mail address: PHS 1-972-3109

Hold 2017 Actively Mining

**AFFIDAVIT OF PERFORMANCE OF ANNUAL WORK**

1. State of Arizona, County of PINAL ss:  
 2. I (Name) John Buchanan  
 3. Reside at (Address) P.O. Box 5221  
 City Oracle County PINAL

BLM  
 Date  
 Stamp  
 RECEIVED  
 BLM AZ STATE OFFICE  
 2016 SEP - 1 P 2 4 9  
 PHOENIX, ARIZONA

State AZ Zip 85623 being duly sworn, depose and say that I am a citizen of the United States, more than eighteen years of age, and that all of the facts set forth in this affidavit, subject to the provisions and penalties of 18 U.S.C. 1001 pertaining to the filing of false, fictitious, or fraudulent statements with the United States, are true and correct according to the best of my knowledge, information and belief.

4. Owner's name and address (If not shown in Items 1-3 above). \_\_\_\_\_

5. That I am personally acquainted with the mining claim(s). The work and improvements were made by and at the expense of the owner(s) of said claim(s). Said contiguous group of claims, listed on this document, are situated in the Banner (optional) Mining District; GILA County, Arizona.

Line No.	AMC NUMBER	CLAIM/SITE NAME	COUNTY RECORDER DATA (If available)	TWP	RNG	SEC
1	45210	Mountain GOAT	703 462	4 S	16 E	20
2	45211	GOLD Mine #1	703 463	4 S	16 E	20
3						
4						
5						
6						

BLM RECEIVED  
 BLM AZ STATE OFFICE  
 Date Stamp  
 2016 SEP -1 P 2:49  
 PHOENIX, ARIZONA

7					
8					
9					
10					

6. That between the dates starting at 12 o'clock noon on September 1, 20 15 and ending at 12 o'clock noon on September 1, 20 16 at least \$ 4,900 dollars worth of work and improvements were done and performed upon said claim(s) or upon one or more of a contiguous group of claims for the benefit of all, wholly or partly outside of a contiguous group of claims for the benefit of all, not including the location work.


7. That the following persons were employed to perform the work and improvements described herein: John Buchanan, Jerry Buchanan, Joe Buchanan

8. That the work and improvements performed were: Major Road repair, Mining, stockpiling ore.

9. Dated: 8/29/2016 Signature: John C. Buch

SUBSCRIBED AND SWORN TO before me, a Notary Public, this 29th day of August 20 16

By: John C. Buchanan  
 Notary Public Flora Urea  
 My Commission Expires 6/30/2020



No. of Claims: 2 x \$10 = \$20.00  
 Check No.: 1254 Init. AD  
 Receipt No.: 368799  
 For BLM Use Only

Bureau of Land Management  
 Arizona State Office  
[www.az.blm.gov](http://www.az.blm.gov)

When Recorded Return Document to:

John C. Buchanan  
P.O. Box 5221  
Oracle, AZ, 85623

Check here if this is a change of address.

Telephone: 520-307-3014

E-mail address: \_\_\_\_\_

Hold 2017 Actively Mining


**AFFIDAVIT OF PERFORMANCE OF ANNUAL WORK**

1. State of Arizona, County of PINAL ss:

2. I (Name) John C. Buchanan

3. Reside at (Address) P.O. Box 5221

City Oracle County PINAL



State AZ zip 85623 being duly sworn, depose and say that I am a citizen of the United States, more than eighteen years of age, and that all of the facts set forth in this affidavit, subject to the provisions and penalties of 18 U.S.C. 1001 pertaining to the filing of false, fictitious, or fraudulent statements with the United States, are true and correct according to the best of my knowledge, information and belief.

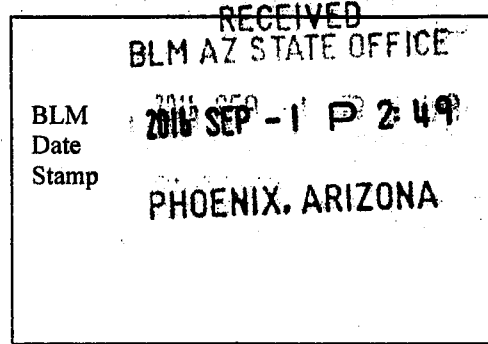
4. Owner's name and address (if not shown in Items 1-3 above). \_\_\_\_\_

5. That I am personally acquainted with the mining claim(s). The work and improvements were made by and at the expense of the owner(s) of said claim(s). Said contiguous group of claims, listed on this document, are situated in the

ORO Blanco (optional) Mining District; Santa Cruz County, Arizona.

Line No.	AMC NUMBER	CLAIM/SITE NAME	COUNTY RECORDER DATA (If available)	TWP	RNG	SEC
1	108199	DESPERATION	283/135-137	23S	11E	20
2						
3						
4						
5						
6						





7						
8						
9						
10						

6. That between the dates starting at 12 o'clock noon on September 1, 20 15 and ending at 12 o'clock noon on September 1, 20 16 at least \$ 300 dollars worth of work and improvements were done and performed upon said claim(s) or upon one or more of a contiguous group of claims for the benefit of all, wholly or partly outside of a contiguous group of claims for the benefit of all, not including the location work.


7. That the following persons were employed to perform the work and improvements described herein: John C. Buchanan, JERRY Buchan

8. That the work and improvements performed were: Mine ove, process for sampling + testing, Road repair

9. Dated: 8/29/2016 Signature: John C. Buch

SUBSCRIBED AND SWORN TO before me, a Notary Public, this 29th day of August 20 16

By: John C. Buchanan  
 Notary Public Flora Urrea  
 My Commission Expires 6/30/2020



No. of Claims: 1 x \$10 = \$10.00  
 Check No.: 1254 Init. ADL  
 Receipt No.: 3650799  
 For BLM Use Only

Bureau of Land Management  
 Arizona State Office  
[www.az.blm.gov](http://www.az.blm.gov)

When Recorded Return Document to:

John C. Buchan  
P.O. Box 5221  
Oracle, AZ 85623

Check here if this is a change of address.

Telephone: 520-307-3014

E-mail address: \_\_\_\_\_

HOLD 2017 Actively Mining & Surplus

**AFFIDAVIT OF PERFORMANCE OF ANNUAL WORK**

1. State of Arizona, County of pinal ss:

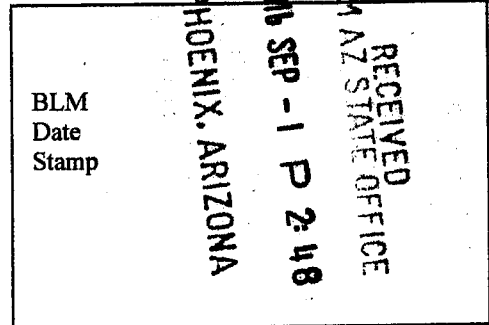
2. I (Name) John C. Buchan

3. Reside at (Address) P.O. Box 5221

City Oracle County PINAL

State AZ Zip 85623 being duly sworn, depose and say that I am a citizen of the United States, more than eighteen years of age, and that all of the facts set forth in this affidavit, subject to the provisions and penalties of 18 U.S.C. 1001 pertaining to the filing of false, fictitious, or fraudulent statements with the United States, are true and correct according to the best of my knowledge, information and belief.

4. Owner's name and address (if not shown in Items 1-3 above). \_\_\_\_\_



5. That I am personally acquainted with the mining claim(s). The work and improvements were made by and at the expense of the owner(s) of said claim(s). Said contiguous group of claims, listed on this document, are situated in the

POTT'S Canyon (optional) Mining District; PINAL County, Arizona.

189264

Line No.	AMC NUMBER	CLAIM/SITE NAME	COUNTY RECORDER DATA (if available)	TWP	RNG	SEC
1	189269	The Theresa + Sarah B	1145 667-618	T2N	12E	15
2						
3						
4						
5						
6						

BLM  
Date  
Stamp

7						
8						
9						
10						

6. That between the dates starting at 12 o'clock noon on September 1, 20 15 and ending at 12 o'clock noon on September 1, 20 16 at least \$ 400 dollars worth of work and improvements were done and performed upon said claim(s) or upon one or more of a contiguous group of claims for the benefit of all, wholly or partly outside of a contiguous group of claims for the benefit of all, not including the location work.

7. That the following persons were employed to perform the work and improvements described herein: John Buchanan, Terry Buchanan

8. That the work and improvements performed were: Road improvement, Load out Mine ore for sampling + processing.


9. Dated 8/28/2016 Signature: John C. Buchanan

SUBSCRIBED AND SWORN TO before me, a Notary Public, this 29th day of August 20 16

By: John C. Buchanan

Notary Public Flora Urrea

My Commission Expires 6/30/2020



Bureau of Land Management  
Arizona State Office  
[www.az.blm.gov](http://www.az.blm.gov)

No. of Claims: 1 x \$10 = \$10.00  
Check No.: 1254 Init. AKY  
Receipt No.: 3650797  
For BLM Use Only

When Recorded Return Document to:

JERRY E. Buchanan  
P.O. Box 328  
Kearny, AZ. 85137

Check here is this is a change of address.

Telephone: 520-307-3014

E-mail address: \_\_\_\_\_

HOLD 2017 actively Mining

**AFFIDAVIT OF PERFORMANCE OF ANNUAL WORK**

- 1. State of Arizona, County of PINAL ss:
- 2. I (Name) JERRY Buchanan
- 3. Reside at (Address) P.O. Box 328

RECEIVED  
 BLM AZ STATE OFFICE  
 2016 SEP - 1 P 2 48  
 PHOENIX, ARIZONA  
 BLM Date Stamp

City Oracle County PINAL

State AZ Zip 85137 being duly sworn, depose and say that I am a citizen of the United States, more than eighteen years of age, and that all of the facts set forth in this affidavit, subject to the provisions and penalties of 18 U.S.C. 1001 pertaining to the filing of false, fictitious, or fraudulent statements with the United States, are true and correct according to the best of my knowledge, information and belief.

4. Owner's name and address (If not shown in Items 1-3 above): \_\_\_\_\_

5. That I am personally acquainted with the mining claim(s). The work and improvements were made by and at the expense of the owner(s) of said claim(s). Said contiguous group of claims, listed on this document, are situated in the

SADDLE MT. (optional) Mining District; PINAL County, Arizona.

Line No.	AMC NUMBER	CLAIM/SITE NAME	COUNTY RECORDER DATA (If available)	TWP	RNG	SEC
1	264415	Buck Mt/Mines TS.#3	1416 683-684	T5S	16E	4,8,9
2	264416	Buck Mt. Mines TS.#4	1416 685-686	T5S	16E	4,5
3	264418	Buck Mt. Mines TS.#6	1416 689-690	T5S	16E	3,4
4	264422	Buck Mt. Mines TS.#10	1416 697-698	T5S	16E	portions 3,4,9,10
5	394632	Buck Mt. Mines TS.#5	1620	T5S	16E	9
6	394633	Buck Mt. Mines TS.#7	1620	T5S	16E	8

BLM  
Date  
Stamp

RECEIVED  
BLM AZ STATE OFFICE  
2016 SEP - 1 P  
PHOENIX, ARIZONA

Book

7	394634	Buck Mt. Mines TS#8	1620	T45	16E	33
8	394635	Buck Mt. Mines TS#9	1620	T45	16E	33
9	394636	Buck Mt. Mines TS#13	1620	T45	16E	8
10	394637	Buck Mt. Mines TS#14	1620	T45	16E	8,9

6. That between the dates starting at 12 o'clock noon on September 1, 20 15 and ending at 12 o'clock noon on September 1, 20 16 at least \$ 4,900 dollars worth of work and improvements were done and performed upon said claim(s) or upon one or more of a contiguous group of claims for the benefit of all, wholly or partly outside of a contiguous group of claims for the benefit of all, not including the location work.

7. That the following persons were employed to perform the work and improvements described herein: \_\_\_\_\_

John Buchanan, Jerry Buchanan, Joe Buchanan  
 John Buchanan, Jerry Buchanan, Joe Buchanan

8. That the work and improvements performed were: \_\_\_\_\_

Repair of Roads damaged by floods, stockpile over + process gravels for metals


9. Dated: 8/29/2016 Signature: \_\_\_\_\_

SUBSCRIBED AND SWORN TO before me, a Notary Public, this 29th day of August 20 16

By: John C. Buchanan

Notary Public Flora Urrea

My Commission Expires 6/30/2020



Bureau of Land Management  
 Arizona State Office  
[www.az.blm.gov](http://www.az.blm.gov)

No. of Claims: 10 x \$10 = \$100.00  
 Check No.: 1254 Init. AS  
 Receipt No.: 3650799  
 For BLM Use Only

When Recorded Return Document to:

John C. Buchanan  
P.O. Box 5221  
Oracle, AZ. 85623

Check here is this is a change of address.

Telephone: 520-307-3014

E-mail address: \_\_\_\_\_

HOLD 2017 Actively Mining BLM RECEIVED SEP - 1 P 2:49 PHOENIX, ARIZONA BLM AZ STATE OFFICE Sampling

**AFFIDAVIT OF PERFORMANCE OF ANNUAL WORK**

BLM  
Date  
Stamp  
PHOENIX, ARIZONA  
SEP - 1 P 2:49  
RECEIVED  
BLM AZ STATE OFFICE

1. State of Arizona, County of PINAL ss:

2. I (Name) John C. Buchanan

3. Reside at (Address) P.O. Box 5221

City Oracle County PINAL

State AZ Zip 85623 being duly sworn, depose and say that I am a citizen of the United States, more than eighteen years of age, and that all of the facts set forth in this affidavit, subject to the provisions and penalties of 18 U.S.C. 1001 pertaining to the filing of false, fictitious, or fraudulent statements with the United States, are true and correct according to the best of my knowledge, information and belief.

4. Owner's name and address (If not shown in Items 1-3 above). \_\_\_\_\_

5. That I am personally acquainted with the mining claim(s). The work and improvements were made by and at the expense of the owner(s) of said claim(s). Said contiguous group of claims, listed on this document, are situated in the

Saddle Mt. (optional) Mining District; PINAL County, Arizona.

Line No.	AMC NUMBER	CLAIM/SITE NAME	COUNTY RECORDER DATA (if available)	TWP	RNG	SEC
1	116 092	Buck Mt. Mines #1	1646-952-953	T55	16E	5
2	116 093	Buck Mt. Mines #2	1646-964-966	T55	16E	5
3	264428	Buck Mt. Mines Place #1	1646-956-957	T55	16E	3, 4, 8, 9
4	327469	Buck Mt. Mines Place #2	1646-681-682	T55	16E	4, 9
5						
6						

RECEIVED  
 BLM BLM AZ STATE OFFICE  
 Date  
 Stamp 2016 SEP - 1 P 2:49  
  
 PHOENIX, ARIZONA

7						
8						
9						
10						

6. That between the dates starting at 12 o'clock noon on September 1, 20 15 and ending at 12 o'clock noon on September 1, 20 16 at least \$ 2,800 dollars worth of work and improvements were done and performed upon said claim(s) or upon one or more of a contiguous group of claims for the benefit of all, wholly or partly outside of a contiguous group of claims for the benefit of all, not including the location work.

7. That the following persons were employed to perform the work and improvements described herein: John Buchanan, JERRY Buchanan, JOE Bucha

8. That the work and improvements performed were: STOCK PILE METALLIC ORES, For processing, Much existing road repair.


9. Dated: 8/22/2016 Signature: John C. Buchanan

SUBSCRIBED AND SWORN TO before me, a Notary Public, this 22th day of August 20 16

By: John C. Buchanan

Notary Public Flora Urrea

My Commission Expires 6/30/2020



Bureau of Land Management  
 Arizona State Office  
[www.az.blm.gov](http://www.az.blm.gov)

No. of Claims: 4 x \$10 = \$40.00  
 Check No.: 1254 Init. ds  
 Receipt No.: 3650799  
 For BLM Use Only

When Recorded Return Document to:

John C. Buchanan  
P.O. Box 5221  
Oracle, Az. 85623

Check here if this is a change of address.

Telephone: 520-307-3014

E-mail address: \_\_\_\_\_

Hold 2017 Actively mining

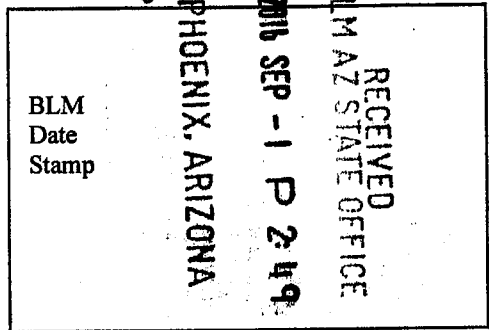
**AFFIDAVIT OF PERFORMANCE OF ANNUAL WORK**

1. State of Arizona, County of Pinal ss:

2. I (Name) John C. Buchanan

3. Reside at (Address) P.O. Box 5221

City Oracle County PINAL



State Az zip 85623 being duly sworn, depose and say that I am a citizen of the United States, more than eighteen years of age, and that all of the facts set forth in this affidavit, subject to the provisions and penalties of 18 U.S.C. 1001 pertaining to the filing of false, fictitious, or fraudulent statements with the United States, are true and correct according to the best of my knowledge, information and belief.

4. Owner's name and address (if not shown in Items 1-3 above). \_\_\_\_\_

5. That I am personally acquainted with the mining claim(s). The work and improvements were made by and at the expense of the owner(s) of said claim(s). Said contiguous group of claims, listed on this document, are situated in the

Atascosa (optional) Mining District; SANTA CRUZ County, Arizona.

Line No.	AMC NUMBER	CLAIM/SITE NAME	COUNTY RECORDER DATA (If available)	TWP	RNG	SEC
1	327157	Jonathan Starship MINES #1	618 107-108	235	12E	22
2	327158	Jonathan Starship Mines #2	618 105-106	235	12E	22 5/6/4 sec
3						
4						
5						
6						



RECEIVED  
BLM AZ STATE OFFICE  
PHOENIX, ARIZONA  
2016 SEP - 1 P 2:19  
BLM  
Date  
Stamp

7					
8					
9					
10					

6. That between the dates starting at 12 o'clock noon on September 1, 20 15 and ending at 12 o'clock noon on September 1, 20 16 at least \$ 300 dollars worth of work and improvements were done and performed upon said claim(s) or upon one or more of a contiguous group of claims for the benefit of all, wholly or partly outside of a contiguous group of claims for the benefit of all, not including the location work.

7. That the following persons were employed to perform the work and improvements described herein: John Buchanan, JERRY E. Buchanan

8. That the work and improvements performed were: Clear ADIT, sample volcanic mud, road repair


9. Dated: 8/28/2016 Signature: John C. Buch

SUBSCRIBED AND SWORN TO before me, a Notary Public, this 28th day of August 20 16

By: John C. Buchanan

Notary Public Flora Urrea

My Commission Expires 6/30/2020



Bureau of Land Management  
Arizona State Office  
[www.az.blm.gov](http://www.az.blm.gov)

No. of Claims: 2 x \$10 = \$20.00  
Check No.: 1284 Init. FLU  
Receipt No.: 3650799  
For BLM Use Only

BUREAU OF LAND MANAGEMENT  
MINING CLAIMS

NEED THIS

For current status

MC Customer Information - With Serial No. and Claim Name

ACTIVE, CLOSED CLAIMS

Run Date: 08/28/2013 09:36 AM

Page 1 of 1

HELLO TINA;

Hope you are well.

Could you please enclose Active or closed  
claims For: Jerry Buchanan and  
John C. Buchanan P.O. Box 5221, Oracle, A  
Tel: 520-241-5715, and put in with  
return papers?

Thank you!!

Best Regards,

John C. Buchanan

Aug. 28, 2016

RECEIVED  
BLM AZ STATE OFFICE  
2016 SEP - 1 P 2:48  
PHOENIX, ARIZONA

**United States Department of the Interior**  
**Bureau of Land Management**  
 DIV OF LANDS, MINRLS & ENERGY  
 ONE N CENTRAL AVE  
 PHOENIX, AZ 85004 -4427  
 Phone: 602-417-9200

Receipt

No: 3650799

<b>Transaction #:</b> 3754824	
<b>Date of Transaction:</b> 09/02/2016	
CUSTOMER:	
JOHN C BUCHANAN PO BOX 842 ORACLE, AZ 85623-0842 US	

LINE #	QTY	DESCRIPTION	REMARKS	UNIT PRICE	TOTAL
1	1.00	LOCATABLE MINERALS / MINING CLAIMS-NOT NEW-UNADJUD, ONE AUTH NO. ONLY / MINING CLAIM MONEY RECEIVED CASES: AMC45210/\$200.00	WAIVER 2017 - 20 / POL 2016 - 20	- n/a -	200.00
<b>TOTAL:</b>					<b>\$200.00</b>

PAYMENT INFORMATION					
1	AMOUNT:	200.00	POSTMARKED:	08/29/2016	
	TYPE:	CHECK	RECEIVED:	09/01/2016	
	CHECK NO:	1254			
	NAME:	ARIZONA JOHNS ENTERPRISES & EQUIPMENT LLC PO BOX 5221 ORACLE AZ 85623-0842 US			

REMARKS

This receipt was generated by the automated BLM Collections and Billing System and is a paper representation of a portion of the official electronic record contained therein.

ENTERED  
 SEP - 6 2016  
 By: *[Signature]*

John + JERRY Buchanan  
P.O. Box 5221  
Oracle, Az. 85623



1000



85004

U.S. POSTAGE  
PAID  
ORACLE, AZ  
85623  
AUG 29, 16  
AMOUNT

**\$1.36**

R2304N117938-02

BLM  
Bureau of Land Management  
1 North Central  
Ste. 800  
Phoenix, Az. 85004

WEST VALLEY, AZ

WEST VALLEY, AZ

578

45210 264415  
108199 327157  
116092 327469  
189264

**MAINTENANCE FEE WAIVER CERTIFICATION**

SEE INSTRUCTIONS ON REVERSE **HOLD 2017**

FORM APPROVED  
OMB NO. 1004-0114  
Expires: February 28, 2010

1. This small miner waiver is filed for the assessment year beginning at noon on September 1, ~~2016~~ and ending at noon on September 1, ~~2017~~ 2017 States of America on September 1, 2016.
2. The undersigned and all related parties owned ten or fewer mining claims, mill, or tunnel sites located and maintained on Federal lands in the United States of America on September 1, 2016.
3. The undersigned have performed the assessment work **required by law** for each mining claim listed **prior to filing this waiver** and understand that by filing this form; an affidavit of assessment work **must** be recorded by the December 30th following the filing of this waiver.
4. The undersigned understand that if the assessment work obligation has not yet come due under 30 U.S.C. 28 (for those claims in their first assessment year only); a notice of intent to hold reciting this condition **must** be recorded by the December 30th following the filing of this waiver.
5. The undersigned understand that mill and tunnel sites may also be listed upon this waiver and be waived from payment of the maintenance fee; and that a notice of intent to hold for these sites is required to be recorded by the December 30th immediately following the filing of this waiver.
6. The undersigned understand and acknowledge that pursuant to 43 U.S.C. 1212 and 18 U.S.C. 1001; the filing or recording of a false, fictitious, or fraudulent document with the Bureau of Land Management may result in a fine of up to \$250,000, a prison term not to exceed five years, or both.
7. The mining claims, mill or tunnel sites for which this waiver from payment of the maintenance fees is requested are:

CLAIM OR SITE NAME	BLM RECORDATION SERIAL NUMBER
1. Mountain Goat Lode	45210 ✓
2. GOLD MINE #1 Lode	45211
3. Buck Mt. Mines #1 Lode	116092
4. Buck Mt. Mines #2 Lode	116093
5. Buck Mt. Mines Placer #1	264428
6. Buck Mt. Mines Placer #2	327469
7. The Thrivesa + Sarah B. Lode	189264
8. DESPERATION #1 Lode	108199
9. Jonathan Starship Mines #1 Lode	327157
10. Jonathan Starship Mines #2 Lode	327158

The owner(s) (claimants) of the above mining claims and sites are:

John C. Buchanan  
(Owner's Name - Please Print)  
P.O. Box 842 + P.O. Box 5221  
(Street or P.O. Box)  
Oracle AZ 85623  
(City) (State) (Zip Code)

John C. Buchanan  
(Owner's Signature)

Theresa Buchanan  
(Owner's Name - Please Print)  
P.O. Box 842  
(Street or P.O. Box)  
Oracle AZ 85623  
(City) (State) (Zip Code)

Theresa Buchanan  
(Owner's Signature)

Jonathan Buchanan  
(Owner's Name - Please Print)  
P.O. Box 5221  
(Street or P.O. Box)  
Oracle AZ 85623  
(City) (State) (Zip Code)

Jonathan Buchanan  
(Owner's Signature)

RECEIVED  
BLM AZ STATE OFFICE  
2016 SEP - 1 P 2:48  
PHOENIX, ARIZONA  
487  
247  
SEP 08 2016

(Continued on page 2) BTM, Buchanan Trucking & Mining  
P.O. Box 842  
Oracle, AZ, 85623

BY: Buchanan Trucking & Mining

NW 1

2.)

John I. Buchanan  
P.O. Box 691; Winkelman, AZ 85292  
Joe Buchanan  
(Owner's Name - Please Print)

P.O. Box 691  
(Street or P.O. Box)

Julie K. Buchanan  
(Owner's Name - Please Print)

P.O. Box 842  
(Street or P.O. Box)

SARAH A. BUCHANAN  
(Owner's Name - Please Print)

P.O. Box 5221  
(Street or P.O. Box)

JERRY Buchanan  
(Owner's Name - Please Print)

P.O. Box 328  
(Street or P.O. Box)

Signed John Buchanan  
Joe Buchanan  
(Owner's Signature)

Winkelman AZ 85292  
(City) (State) (Zip Code)

Oracle AZ 85122  
(City) (State) (Zip Code)

Oracle AZ 85623  
(City) (State) (Zip Code)

Oracle AZ 85137  
(City) (State) (Zip Code)

INSTRUCTIONS

1. This certification is made under the provisions of § 1744 of Title 43 and § 28-28k of Title 30 of the United States Code; and the regulations thereunder (43 CFR Part 3830).
2. The claimant(s) must fill in the dates in paragraph 1 for the beginning and ending of the assessment year for which this waiver is sought.
3. The claimant(s) must fill in the date in paragraph 2 for the beginning of the assessment year for which this waiver is sought.
4. All claim and site names and Bureau of Land Management (BLM) serial numbers must be listed for the mining claims, mill sites, and tunnel sites for which the waiver is sought.
5. All owners of the mining claims, mill sites, and tunnel sites and their addresses must be given.
6. This waiver form must be signed by all the claimants or their designated agent, in original form. If an agent is designated, a notarized designation of agent, signed by all of the claimants with proper address given, must be submitted with this waiver.

7. This form must be filed no later than September 1st for the upcoming assessment year in the BLM State Office where the mining claims or sites are recorded, or the waiver cannot be granted by the BLM. (Example: to obtain a waiver for the assessment year 2000, which begins at noon on September 1, 1999, you must qualify for and file for a waiver no later than September 1, 1999, in the proper BLM State Office).
8. For all mining claims which require assessment work, you must record an affidavit of labor on or before the December 31st immediately following the filing of this waiver. For all other mining claims or sites waived, you must record a notice of intent to hold on or before the December 30th immediately following the filing of this waiver.
9. Mill and tunnel sites may also be listed upon this waiver and be waived from payment of the maintenance fee. A notice of intent to hold for these sites is required to be filed by the December 30th following the filing of this waiver.

NOTICE/BURDEN HOURS STATEMENT

The Privacy Act of 1974, as amended, and the regulation in 43 CFR 2.48(d) provide that you be furnished the following information in connection with the information required by this certification of waiver from rental fees.

**AUTHORITY:** 30 U.S.C. 28-28k; 43 U.S.C. 1201, 1457, 1740, and 1744; and 43 CFR 3830.

**PRINCIPLE PURPOSE:** This information is to be used to verify that the owner(s) (claimant(s)) of a mining claim has complied with 30 U.S.C. 28f and is entitled to perform assessment work in lieu of paying the maintenance fee for the mining claims listed on this form.

**ROUTINE USE:** (1) Adjudication of the claimant(s) certification of waiver from paying the maintenance fee otherwise required by 30 U.S.C. 28f. (2) Disclosure may be made to appropriate Federal agencies when location is made within the agency's geographic area of responsibility. (3) Information from the record and/or the record will be transferred to the appropriate Federal, State, or local agency, or a member of the public in response to a specific request for pertinent information. (4) Information may also be provided to the Department of Justice or in a proceeding before a court or adjudicative body; or to Federal, State, local or foreign agencies when needed for enforcement of civil or criminal codes or applicable regulations concerning title rights upon the public land.

**EFFECT OF NOT PROVIDING INFORMATION:** Disclosure of this information is required by 30 U.S.C. 28f and 43 CFR Part 3830 for those qualified claimants wishing to take the small miner waiver allowed. Failure to supply the information required in this form to support the claimants certification of waiver from payment of the otherwise required maintenance fees will result in the waiver being disallowed and the mining claims subject to forfeiture by BLM under 30 U.S.C. 28i.

The Paperwork Reduction Act of 1995 requires us to inform you that: This information is being collected to allow the BLM to determine if you qualify for a waiver from the payment of \$100 per mining claim or site maintenance fee established in 30 U.S.C. 28f and the implementing regulations at 43 CFR 3830. A response to this request is required in accordance with the statute to obtain your benefit.

BLM would like you to know that you do not have to respond to this, or any other, Federal agency-sponsored information collection unless it displays a currently valid OMB control number.

Public reporting burden for this form is estimated to average 20 minutes (.33 hours) per response, including time to review instructions, gathering and maintaining data, and completing and reviewing the form. Direct comments regarding this burden estimate, or any other aspect of this form, to the U.S. Department of the Interior, Bureau of Land Management, (1004-0114) Bureau Information Collection Clearance Officer (WO-630), Mail Stop 401 LS, 1349 C St., N.W., Washington, D.C. 20240.

FOR OFFICIAL USE ONLY

August 28, 2016

UNITED STATES  
DEPARTMENT OF THE INTERIOR  
BUREAU OF LAND MANAGEMENT **573**  
**MAINTENANCE FEE WAIVER CERTIFICATION**

*A.H.*

45210 189264  
108199 264415  
116092 327157  
FORM APPROVED  
OMB NO. 1004-0114  
Expires: October 31, 2016  
327469 394632

SEE INSTRUCTIONS ON PAGE 2 **HOLD 2016**

- This small miner waiver is filed for the assessment year beginning on September 1, ~~2014~~ and ending on September 1, **2015** ~~2016~~
- The undersigned and all related parties owned ten or fewer mining claims, mill, or tunnel sites located and maintained on Federal lands in the United States of America on September 1, **2015**.
- The undersigned have performed the assessment work required by law for each mining claim listed prior to filing this waiver and understand that by filing this form, the undersigned must file an affidavit of assessment work with the Bureau of Land Management (BLM) by the December 30th following the filing of this waiver.
- The undersigned understand that if the assessment work obligation has not yet come due under 30 U.S.C. 28 (for those claims in their first assessment year only), a notice of intent to hold reciting this condition must be recorded by the December 30th following the filing of this waiver.
- The undersigned understand that mill and tunnel sites may also be listed on this waiver and be waived from payment of the maintenance fee, and that a notice of intent to hold for these sites is required to be filed with the BLM by the December 30th following the filing of this waiver.
- The undersigned understand and acknowledge that pursuant to 43 U.S.C. 1212 and 18 U.S.C. 1001, the filing or recording of a false, fictitious, or fraudulent document with the BLM may result in a fine of up to \$250,000, a prison term not to exceed five years, or both.
- The mining claims, mill or tunnel sites for which this waiver from payment of the maintenance fees is requested are:

CLAIM OR SITE NAME	BLM RECORDATION SERIAL NUMBER
1. Mountain Goat Lode	AMC 45210 ✓
2. GOLD Mine #1 Lode	" 45211
3. Buck Mt. Mines #1 Lode	" 116 092
4. Buck Mt. Mines <b>LODE #2</b>	" 116 093
5. Buck Mt. Mines Placer #1	" 264 428
6. Buck Mt. Mines Placer #2	" 327 469
7. The Theresa + Sarah B. Lode	" 189 264
8. Desperation #1 Lode	" 108 199
9. Jonathan Starship Mines #1 Lode	" 327 157
10. Jonathan Starship Mines #2 Lode	" 327 158

The owner(s) (claimants) of the above mining claims and sites are:

John C. Buchanan  
(Owner's Name - Please Print)  
P.O. Box 842 + P.O. Box 5221  
(Owner's Mailing Address)

*John C. Buchan*  
(Owner's Signature)  
Oracle AZ 85623  
(City) (State) (Zip Code)

Theresa Buchanan  
(Owner's Name - Please Print)  
P.O. Box 842  
(Owner's Mailing Address)

*Theresa Buchanan*  
(Owner's Signature)  
Oracle AZ 85623  
(City) (State) (Zip Code)

Jonathan Buchanan  
(Owner's Name - Please Print)  
P.O. Box 842  
(Owner's Mailing Address)

*Jonathan Buchanan*  
(Owner's Signature)  
Oracle AZ 85623  
(City) (State) (Zip Code)

P.O. Box 5221  
(Owner's Name - Please Print)  
BTM Buchanan Trucking  
P.O. Box 842  
(Owner's Mailing Address)

*Buchanan Trucking*  
(Owner's Signature)  
Oracle AZ 85623  
(City) (State) (Zip Code)

SEP 11 2015

NW  
9/11/15

John J. Buchanan  
P.O. Box 691

John J. Buchanan  
Winkelman, AZ 85292

JOE Buchanan  
(Owner's Name - Please Print)  
P.O. Box 691  
(Owner's Mailing Address)

Joe Buchanan  
(Owner's Signature)  
Winkelman (City) AZ 85292 (State) (Zip Code)

Julia K. Buchanan  
(Owner's Name - Please Print)  
P.O. Box 842  
(Owner's Mailing Address)

Julia Buchanan  
(Owner's Signature)  
Oracle (City) AZ 85623 (State) (Zip Code)

SARAH A. Buchanan  
(Owner's Name - Please Print)  
P.O. Box 5221  
(Owner's Mailing Address)

Sarah Buchanan  
(Owner's Signature)  
Oracle (City) AZ 85623 (State) (Zip Code)

Jerry Buchanan  
(Owner's Name - Please Print)  
P.O. Box 328  
(Owner's Mailing Address)

Jerry Buchanan  
(Owner's Signature)  
Keavney (City) AZ 85137 (State) (Zip Code)

18 U.S.C. 1001 and 43 U.S.C. 1212 make it a crime for any person knowingly and willfully to make to any department or agency of the United States any false, fictitious or fraudulent statements or representations as to any matter within its jurisdiction.

INSTRUCTIONS

1. This certification is made under the provisions of 43 U.S.C. § 1744 and 30 U.S.C. §28-28k and the regulations thereunder (43 CFR Part 3830).
2. The claimant(s) must fill in the dates in paragraph 1 for the beginning and ending of the assessment year for which this waiver is sought.
3. The claimant(s) must fill in the date in paragraph 2 for the beginning of the assessment year for which this waiver is sought.
4. All claim and site names and BLM serial numbers must be listed for the mining claims, mill sites, and tunnel sites for which the waiver is sought.
5. All owners of the mining claims, mill sites, and tunnel sites and their addresses must be given.
6. This waiver form must be signed by all the claimants or their designated agent, in original form. If an agent is designated, a notarized designation of agent, signed by all of the claimants with proper address given, must be submitted with this waiver.
7. This form must be filed no later than September 1st for the upcoming assessment year in the BLM State Office where the mining claims or sites are recorded, or the waiver cannot be granted by the BLM. (Example: To obtain a waiver for the assessment year 2012, which begins on September 1, 2011, you must qualify for and file for a waiver no later than September 1, 2011, in the proper BLM State Office.)
8. For all mining claims which require assessment work, you must record an affidavit of labor on or before the December 30th immediately following the filing of this waiver. For all other mining claims or sites waived, you must record a notice of intent to hold on or before the December 30th immediately following the filing of this waiver.
9. Mill and tunnel sites may also be listed on this waiver and be waived from payment of the maintenance fee. A notice of intent to hold for these sites is required to be filed by the December 30th following the filing of this waiver.

FOR OFFICIAL USE ONLY



UNITED STATES  
DEPARTMENT OF THE INTERIOR  
BUREAU OF LAND MANAGEMENT

574

AA

MAINTENANCE FEE WAIVER CERTIFICATION

264415  
394632  
FORM APPROVED  
OMB NO. 1004-0114  
Expires: October 31, 2016

SEE INSTRUCTIONS ON PAGE 2 HOLD 2016

- This small miner waiver is filed for the assessment year beginning on September 1, ~~2014~~ and ending on September 1, ~~2015~~ 2016
- The undersigned and all related parties owned ten or fewer mining claims, mill, or tunnel sites located and maintained on Federal lands in the United States of America on September 1, 2015.
- The undersigned have performed the assessment work required by law for each mining claim listed prior to filing this waiver and understand that by filing this form, the undersigned must file an affidavit of assessment work with the Bureau of Land Management (BLM) by the December 30th following the filing of this waiver.
- The undersigned understand that if the assessment work obligation has not yet come due under 30 U.S.C. 28 (for those claims in their first assessment year only), a notice of intent to hold reciting this condition must be recorded by the December 30th following the filing of this waiver.
- The undersigned understand that mill and tunnel sites may also be listed on this waiver and be waived from payment of the maintenance fee, and that a notice of intent to hold for these sites is required to be filed with the BLM by the December 30th following the filing of this waiver.
- The undersigned understand and acknowledge that pursuant to 43 U.S.C. 1212 and 18 U.S.C. 1001, the filing or recording of a false, fictitious, or fraudulent document with the BLM may result in a fine of up to \$250,000, a prison term not to exceed five years, or both.
- The mining claims, mill or tunnel sites for which this waiver from payment of the maintenance fees is requested are:

CLAIM OR SITE NAME	BLM RECORDATION SERIAL NUMBER
1. Buck Mt. Mines Tunnel Site # 3	AMC 264415
2. Buck Mt. Mines Tunnel Site # 4	AMC 264416
3. Buck Mt. Mines Tunnel Site # 6	AMC 264418
4. Buck Mt. Mines Tunnel Site # 10	AMC 264422
5. Buck Mt. Mines Tunnel Site # 5	AMC 394632
6. Buck Mt. Mines Tunnel Site # 7	AMC 394633
7. Buck Mt. Mines Tunnel Site # 8	AMC 394634
8. Buck Mt. Mines Tunnel Site # 9	AMC 394635
9. Buck Mt. Mines Tunnel Site # 13	AMC 394636
10. Buck Mt. Mines Tunnel Site # 14	AMC 394637

The owner(s) (claimants) of the above mining claims and sites are:

JERRY Buchanan  
 (Owner's Name - Please Print)  
 P.O. Box 328  
 (Owner's Mailing Address)

Jerry Buchanan  
 (Owner's Signature)  
 Kearney A2 85237  
 (City) (State) (Zip Code)

John Buchanan  
 (Owner's Name - Please Print)  
 P.O. Box 5221  
 (Owner's Mailing Address)

John Buchanan  
 (Owner's Signature)  
 Oracle A2 85623  
 (City) (State) (Zip Code)

(Owner's Name - Please Print)  
 (Owner's Mailing Address)

(Owner's Signature)  
 (City) (State) (Zip Code)

(Owner's Name - Please Print)  
 (Owner's Mailing Address)

(Owner's Signature)  
 (City) (State) (Zip Code)

ENTERED  
 2476  
 483  
 SEP 11 2015

BY: [Signature]

PHOENIX, ARIZONA  
 2015 AUG 31 P 3 38  
 BLM RECEIVED  
 OFFICE

10/C [Signature]

(Owner's Name - Please Print)

(Owner's Signature)

(Owner's Mailing Address)

(City)

(State)

(Zip Code)

(Owner's Name - Please Print)

(Owner's Signature)

(Owner's Mailing Address)

(City)

(State)

(Zip Code)

(Owner's Name - Please Print)

(Owner's Signature)

(Owner's Mailing Address)

(City)

(State)

(Zip Code)

(Owner's Name - Please Print)

(Owner's Signature)

(Owner's Mailing Address)

(City)

(State)

(Zip Code)

18 U.S.C. 1001 and 43 U.S.C. 1212 make it a crime for any person knowingly and willfully to make to any department or agency of the United States any false, fictitious or fraudulent statements or representations as to any matter within its jurisdiction.

INSTRUCTIONS

- 1. This certification is made under the provisions of 43 U.S.C. § 1744 and 30 U.S.C. §28-28k and the regulations thereunder (43 CFR Part 3830).
2. The claimant(s) must fill in the dates in paragraph 1 for the beginning and ending of the assessment year for which this waiver is sought.
3. The claimant(s) must fill in the date in paragraph 2 for the beginning of the assessment year for which this waiver is sought.
4. All claim and site names and BLM serial numbers must be listed for the mining claims, mill sites, and tunnel sites for which the waiver is sought.
5. All owners of the mining claims, mill sites, and tunnel sites and their addresses must be given.
6. This waiver form must be signed by all the claimants or their designated agent, in original form. If an agent is designated, a notarized designation of agent, signed by all of the claimants with proper address given, must be submitted with this waiver.
7. This form must be filed no later than September 1st for the upcoming assessment year in the BLM State Office where the mining claims or sites are recorded, or the waiver cannot be granted by the BLM. (Example: To obtain a waiver for the assessment year 2012, which begins on September 1, 2011, you must qualify for and file for a waiver no later than September 1, 2011, in the proper BLM State Office.)
8. For all mining claims which require assessment work, you must record an affidavit of labor on or before the December 30th immediately following the filing of this waiver. For all other mining claims or sites waived, you must record a notice of intent to hold on or before the December 30th immediately following the filing of this waiver.
9. Mill and tunnel sites may also be listed on this waiver and be waived from payment of the maintenance fee. A notice of intent to hold for these sites is required to be filed by the December 30th following the filing of this waiver.

FOR OFFICIAL USE ONLY

When Recorded Return Document to:

John C. Buchanan  
P.O. Box 5221  
Oracle, Arizona 85623

45210

Check here if this is a change of address.

Telephone: 520-307-3014

E-mail address: \_\_\_\_\_

HOLD 2016 Actively Mining

**AFFIDAVIT OF PERFORMANCE OF ANNUAL WORK**

1. State of Arizona, County of Pinal ss:

2. I (Name) John Buchanan

3. Reside at (Address) P.O. Box 5221

City Oracle County PINAL

State AZ zip 85623 being duly sworn, depose and say that I am a citizen of the United States, more than eighteen years of age, and that all of the facts set forth in this affidavit, subject to the provisions and penalties of 18 U.S.C. 1001 pertaining to the filing of false, fictitious, or fraudulent statements with the United States, are true and correct according to the best of my knowledge, information and belief.

4. Owner's name and address (If not shown in Items 1-3 above). \_\_\_\_\_

RECEIVED  
BLM ANNUAL REPORT OFFICE  
2015 AUG 31 P 3: 39  
PHOENIX, ARIZONA  
BLM  
Date  
Stamp

5. That I am personally acquainted with the mining claim(s). The work and improvements were made by and at the expense of the owner(s) of said claim(s). Said contiguous group of claims, listed on this document, are situated in the

BANNER (optional) Mining District; GILA County, Arizona.

Line No.	AMC NUMBER	CLAIM/SITE NAME	COUNTY RECORDER DATA (If available)	TWP	RNG	SEC
1	45210	Mountain Goat	703/462	4S	16E	20
2	45211	Gold Mine #1	703/463	4S	16E	20
3						
4						
5						
6						

ENTERED  
SEP 02 2015  
BY: el

RECEIVED  
BLM ARIZONA STATE OFFICE  
2015 AUG 31 P 3:40  
PHOENIX, ARIZONA

BLM  
Date  
Stamp

7					
8					
9					
10					

6. That between the dates starting at 12 o'clock noon on September 1, 20 14 and ending at 12 o'clock noon on September 1, 20 15 at least \$ 7,700 dollars worth of work and improvements were done and performed upon said claim(s) or upon one or more of a contiguous group of claims for the benefit of all, wholly or partly outside of a contiguous group of claims for the benefit of all, not including the location work.

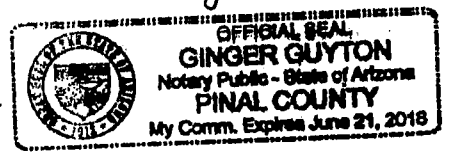
7. That the following persons were employed to perform the work and improvements described herein: John Buchanan, JERRY Buchanan, JOE Buchanan

8. That the work and improvements performed were: Major Road Repair + Mining + Stock Piling Metallic Ores.

9. Dated: 8/28/2015 Signature: [Signature]

SUBSCRIBED AND SWORN TO before me, a Notary Public, this 28 day of August 20 15

By: John Buchanan  
Notary Public Ginger Guyton  
My Commission Expires Jun. 21, 2018



Bureau of Land Management  
Arizona State Office  
[www.az.blm.gov](http://www.az.blm.gov)

No. of Claims: 2 x \$10 = \$20.00  
Check No.: 1232 Init. [Initials]  
Receipt No.: 3884010  
For BLM Use Only

When Recorded Return Document to:

John C. Buchanan  
P.O. Box 5221  
Oracle, AZ 85623

116092  
264415  
327469

Check here is this is a change of address.

Telephone: 520-307-3014

E-mail address: \_\_\_\_\_

Hold 2016 Actively Mining Sampling

**AFFIDAVIT OF PERFORMANCE OF ANNUAL WORK**

1. State of Arizona, County of PINAL ss:

2. I (Name) John C. Buchanan

3. Reside at (Address) P.O. Box 5221

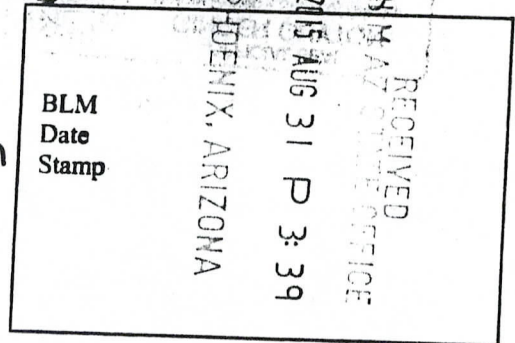
City Oracle County \_\_\_\_\_

State AZ Zip 85623 being duly sworn, depose and say that I am a citizen of the United States, more than eighteen years of age, and that all of the facts set forth in this affidavit, subject to the provisions and penalties of 18 U.S.C. 1001 pertaining to the filing of false, fictitious, or fraudulent statements with the United States, are true and correct according to the best of my knowledge, information and belief.

4. Owner's name and address (if not shown in items 1-3 above) \_\_\_\_\_

5. That I am personally acquainted with the mining claim(s). The work and improvements were made by and at the expense of the owner(s) of said claim(s). Said contiguous group of claims, listed on this document, are situated in the

SADDLE MT. (optional) Mining District; PINAL County, Arizona.



Line No.	AMC NUMBER	CLAIM/SITE NAME	COUNTY RECORDER DATA (if available)	TWP	RNG	SEC
1	116092	Buck Mt. Mines #1 Lead	<u>BK. pages</u> 1646/952-953	T5S	16E	5
2	116093	Buck Mt. Mines #2 Lead	1646/964-966	T5S	16E	5
3	<del>264428</del>	Buck Mt. Mines Place #1	1646/956-957	T5S	16E	5, 4, 8, 9
4	327469	Buck Mt. Mines Place #2	1416/681-682	T5S	16E	4, 9
5						
6						

AFFIDAVIT OF PERFORMANCE OF ANNUAL WORK – page 2

RECEIVED  
 BLM STATE OFFICE  
 2015 AUG 31 P 3:40  
 PHOENIX, ARIZONA  
 BLM  
 Date  
 Stamp

7					
8					
9					
10					

6. That between the dates starting at 12 o'clock noon on September 1, 20 14 and ending at 12 o'clock noon on September 1, 20 15 at least \$ 3,500 dollars worth of work and improvements were done and performed upon said claim(s) or upon one or more of a contiguous group of claims for the benefit of all, wholly or partly outside of a contiguous group of claims for the benefit of all, not including the location work.

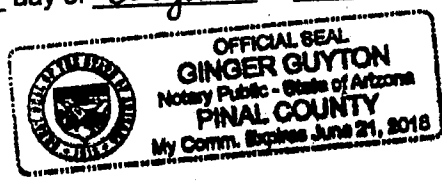
7. That the following persons were employed to perform the work and improvements described herein: John Buchanan, JOE Buchanan, TERRY Buchanan

8. That the work and improvements performed were: Road Repair From Floods, Mine + Stock pile ore for processing. Reset stolen Claim Markers as possible, clean up areas.

9. Dated 8/28/2015 Signature: [Signature]

SUBSCRIBED AND SWORN TO before me, a Notary Public, this 28 day of August 20 15

By: John Buchanan  
 Notary Public Ginger Guyton  
 My Commission Expires Jun. 21, 2018



No. of Claims: 4 x \$10 = \$40.00  
 Check No.: 1232 Init. [Initials]  
 Receipt No.: 338401D  
 For BLM Use Only

Bureau of Land Management  
 Arizona State Office  
[www.az.blm.gov](http://www.az.blm.gov)

When Recorded Return Document to:

John C. Buchanan  
P.O. Box 5221  
Oracle, Arizona 85623

108199

Check here if this is a change of address.

Telephone: 520-307-3014

E-mail address: \_\_\_\_\_

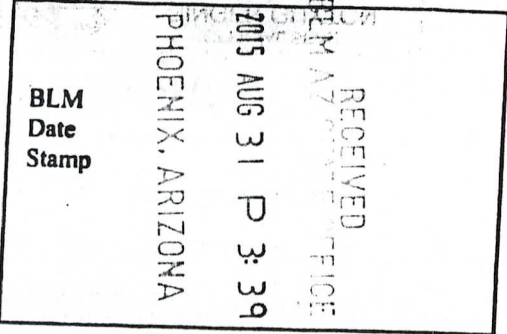
HOLD 2016 Actively Mining + Improving

**AFFIDAVIT OF PERFORMANCE OF ANNUAL WORK**

1. State of Arizona, County of PINAL ss:

2. I (Name) John C. Buchanan

3. Reside at (Address) P.O. Box 5221



City Oracle County PINAL

State Az zip 85623 being duly sworn, depose and say that I am a citizen of the United States, more than eighteen years of age, and that all of the facts set forth in this affidavit, subject to the provisions and penalties of 18 U.S.C. 1001 pertaining to the filing of false, fictitious, or fraudulent statements with the United States, are true and correct according to the best of my knowledge, information and belief.

4. Owner's name and address (if not shown in Items 1-3 above). \_\_\_\_\_

5. That I am personally acquainted with the mining claim(s). The work and improvements were made by and at the expense of the owner(s) of said claim(s). Said contiguous group of claims, listed on this document, are situated in the Oro Blanco (optional) Mining District; Santa Cruz County, Arizona.

Line No.	AMC NUMBER	CLAIM/SITE NAME	COUNTY RECORDER DATA (if available)	TWP	RNG	SEC
1	108199	Desperation #1 ledge	283/135-137	23S	11E	20
2						
3						
4						
5						
6						

BLM  
Date  
Stamp

2015 AUG 31 P 3: 39 PM

PHOENIX, ARIZONA

RECEIVED  
BLM AZ DISTRICT OFFICE

7					
8					
9					
10					

6. That between the dates starting at 12 o'clock noon on September 1, 20 14 and ending at 12 o'clock noon on September 1, 20 15 at least \$ 200 dollars worth of work and improvements were done and performed upon said claim(s) or upon one or more of a contiguous group of claims for the benefit of all, wholly or partly outside of a contiguous group of claims for the benefit of all, not including the location work.

7. That the following persons were employed to perform the work and improvements described herein: John Buchanan

8. That the work and improvements performed were: Road repair, Mine + process ore, test and sample

9. Dated: 9/28/2015 Signature: John Buchanan

SUBSCRIBED AND SWORN TO before me, a Notary Public, this 28 day of August 20 15

By: John Buchanan

Notary Public: Ginger Guyton

My Commission Expires Jun. 21, 2018



No. of Claims: 1 x \$10 = \$10.00  
 Check No.: 1232 Init. A.B.  
 Receipt No.: 33814010  
 For BLM Use Only

Bureau of Land Management  
 Arizona State Office  
[www.az.blm.gov](http://www.az.blm.gov)



When Recorded Return Document to:

John C. Buchanan  
P.O. Box 842  
Oracle, AZ. 85623

189264

Check here is this is a change of address.

Telephone: 520-307-3014

E-mail address: \_\_\_\_\_

HOLD 2016 MINING + SAMPLING

**AFFIDAVIT OF PERFORMANCE OF ANNUAL WORK**

1. State of Arizona, County of Pinal ss:

2. I (Name) John C. Buchanan

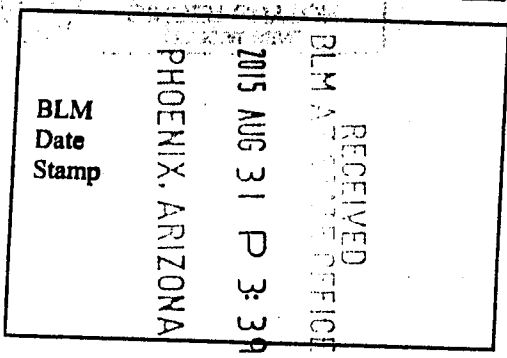
3. Reside at (Address) P.O. Box 842

City Oracle County PINAL

State AZ zip 85623 being duly sworn, depose and say that I am a citizen of the United States, more than eighteen years of age, and that all of the facts set forth in this affidavit, subject to the provisions and penalties of 18 U.S.C. 1001 pertaining to the filing of false, fictitious, or fraudulent statements with the United States, are true and correct according to the best of my knowledge, information and belief.

4. Owner's name and address (if not shown in Items 1-3 above) \_\_\_\_\_

5. That I am personally acquainted with the mining claim(s). The work and improvements were made by and at the expense of the owner(s) of said claim(s). Said contiguous group of claims, listed on this document, are situated in the POTT'S CANYON <sup>N. of Superior</sup> (optional) Mining District; PINAL County, Arizona.



Line No.	AMC NUMBER	CLAIM/SITE NAME	COUNTY RECORDER DATA (If available)	TWP	RNG	SEC
1	189264	The Theresa + Sarah B	1145 667-668	T2N	12E	15
2						
3						
4						
5						
6						

BLM  
Date  
Stamp

RECEIVED  
BLM AZ  
2015 AUG 31 P 3:10  
PHOENIX, ARIZONA

7					
8					
9					
10					

6. That between the dates starting at 12 o'clock noon on September 1, 20 14 and ending at 12 o'clock noon on September 1, 20 15 at least \$ 300 dollars worth of work and improvements were done and performed upon said claim(s) or upon one or more of a contiguous group of claims for the benefit of all, wholly or partly outside of a contiguous group of claims for the benefit of all, not including the location work.

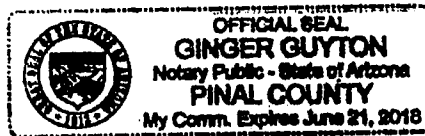
7. That the following persons were employed to perform the work and improvements described herein: John C. Buchanan, JERRY Buchanan

8. That the work and improvements performed were: Road IMPROVEMENT, load out + Mine ore for sampling/processing.

9. Dated: 8/28/2015 Signature: [Signature]

SUBSCRIBED AND SWORN TO before me, a Notary Public, this 28 day of August 20 15

By: John Buchanan  
Notary Public Ginger Guyton  
My Commission Expires Jun. 21, 2018



No. of Claims: 1 x \$10 = \$10.00  
Check No.: 1232 Init. A.A.  
Receipt No.: 3384DID  
For BLM Use Only

Bureau of Land Management  
Arizona State Office  
[www.az.blm.gov](http://www.az.blm.gov)

When Recorded Return Document to:

John C. Buchanan  
P.O. Box 5221  
Oracle, AZ. 85623

327157

Check here if this is a change of address.

Telephone: 520-307-3014

E-mail address: \_\_\_\_\_

HOLD 2016

**AFFIDAVIT OF PERFORMANCE OF ANNUAL WORK**

1. State of Arizona, County of PINAL ss:


2. I (Name) John C. Buchanan

3. Reside at (Address) P.O. Box 5221

City Oracle County PINAL

State AZ zip 85623 being duly sworn, depose and say that I am a citizen of the United States, more than eighteen years of age, and that all of the facts set forth in this affidavit, subject to the provisions and penalties of 18 U.S.C. 1001 pertaining to the filing of false, fictitious, or fraudulent statements with the United States, are true and correct according to the best of my knowledge, information and belief.

4. Owner's name and address (If not shown in Items 1-3 above). \_\_\_\_\_



5. That I am personally acquainted with the mining claim(s). The work and improvements were made by and at the expense of the owner(s) of said claim(s). Said contiguous group of claims, listed on this document, are situated in the

Atascosa (optional) Mining District; SANTA CRUZ County, Arizona.

Line No.	AMC NUMBER	CLAIM/SITE NAME	COUNTY RECORDER DATA (If available)	TWP	RNG	SEC
1	327157	Jonathan Starship Mines #1 Lode	618 107-108	235	12 E	22
2	327158	Jonathan Starship Mines #2	618 105-106	235	12 E	22 SE 1/4 sec.
3						
4						
5						
6						

RECEIVED  
BLM AZ STATE OFFICE  
2015 AUG 31 P 3:40  
PHOENIX, ARIZONA  
BLM  
Date  
Stamp

7					
8					
9					
10					

6. That between the dates starting at 12 o'clock noon on September 1, 20 14 and ending at 12 o'clock noon on September 1, 20 15 at least \$ 400 dollars worth of work and improvements were done and performed upon said claim(s) or upon one or more of a contiguous group of claims for the benefit of all, wholly or partly outside of a contiguous group of claims for the benefit of all, not including the location work.

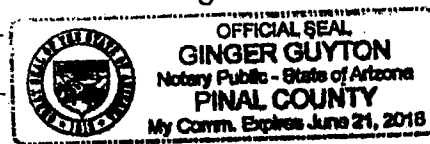
7. That the following persons were employed to perform the work and improvements described herein: John Buchanan, Jerry E. Buckner

8. That the work and improvements performed were: Road Repair, clear-cut of collapsed roof, sample Micron gold + copper in volcanic mud, mine over

9. Dated: 8/28/2015 Signature: [Signature]

SUBSCRIBED AND SWORN TO before me, a Notary Public, this 28 day of August 20 15

By: John Buchanan  
Notary Public Ginger Guyton  
My Commission Expires Jun. 21, 2018



Bureau of Land Management  
Arizona State Office  
[www.az.blm.gov](http://www.az.blm.gov)

No. of Claims: 2 x \$10 = \$20.00  
Check No.: 1232 Init. [Initials]  
Receipt No.: 3384010  
For BLM Use Only

When Recorded Return Document to:  
JERRY E. Buchanan  
P.O. Box 328  
Kearny, AZ. 85137

264415  
 394632

Check here is this is a change of address.

Telephone: 520-307-3014

E-mail address: \_\_\_\_\_

**AFFIDAVIT OF PERFORMANCE OF ANNUAL WORK**

1. State of Arizona, County of PINAL ss:

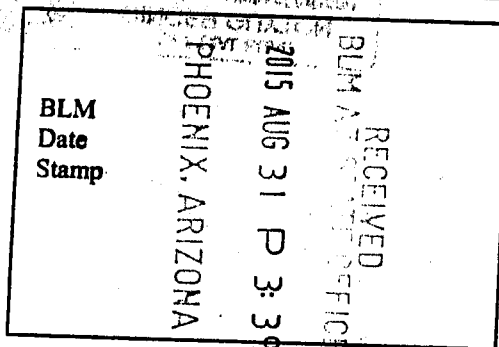
2. I (Name) JERRY Buchanan

3. Reside at (Address) P.O. Box 328

City Kearny County PINAL

State AZ Zip 85137 being duly sworn, depose and say that I am a citizen of the United States, more than eighteen years of age, and that all of the facts set forth in this affidavit, subject to the provisions and penalties of 18 U.S.C. 1001 pertaining to the filing of false, fictitious, or fraudulent statements with the United States, are true and correct according to the best of my knowledge, information and belief.

4. Owner's name and address (if not shown in Items 1-3 above). \_\_\_\_\_



5. That I am personally acquainted with the mining claim(s). The work and improvements were made by and at the expense of the owner(s) of said claim(s). Said contiguous group of claims, listed on this document, are situated in the SADDLE MT. (optional) Mining District; PINAL County, Arizona.

Line No.	AMC NUMBER	CLAIM/SITE NAME	COUNTY RECORDER DATA (if available)	TWP	RNG	SEC
1	264415	Buck Mt. Mines T.S.#3	<sup>BR</sup> 1416 / 683-684 <sup>Page 5</sup>	T5S	16E	4, 8, 9
2	264416	Buck Mt. Mines T.S.#4	1416 / 685-686	T5S	16E	4, 5
3	264418	Buck Mt. Mines T.S.#6	1416 / 689-690	T5S	16E	3, 4
4	264422	Buck Mt. Mines T.S.#10	1416 / 697-698	T5S	16E	portions 3, 4, 9, 10
5	394632	Buck Mt. Mines T.S.#5	1620	T5S	16E	9
6	394633	Buck Mt. Mines T.S.#7	1620	T5S	16E	5, 8

RECEIVED  
BLM ARIZONA OFFICE  
2015 AUG 31 P 3:30 PM  
PHOENIX, ARIZONA  
BLM  
Date  
Stamp

Book

7	394634	Buck Mt. Mine TS 8	1620	T45	16E	33
8	394635	Buck Mt. Mine TS 9	1620	T45	16E	33
9	394636	Buck Mt. Mine TS 13	1620	T55	16E	8
10	394637	Buck Mt. Mine TS 14	1620	T55	16E	8, 9

6. That between the dates starting at 12 o'clock noon on September 1, 20 14 and ending at 12 o'clock noon on September 1, 20 15 at least \$ 14,700 dollars worth of work and improvements were done and performed upon said claim(s) or upon one or more of a contiguous group of claims for the benefit of all, wholly or partly outside of a contiguous group of claims for the benefit of all, not including the location work.

7. That the following persons were employed to perform the work and improvements described herein: John Buchanan, JOE Buchanan, JERRY Buchanan

8. That the work and improvements performed were: Road Repair + from Floods, Mine + Stock Pile DVE OPEN BY Machine, GIANT COLLAPSED Mine Tunnel, Theft of Machine + claim markers!!

9. Dated: 8/28/2015 Signature: [Signature]

SUBSCRIBED AND SWORN TO before me, a Notary Public, this 28 day of August 20 15

By: John Buchanan

Notary Public Ginger Guyton

My Commission Expires Jun. 21, 2018



No. of Claims: 10 x \$10 = \$100.00  
 Check No.: 1232 Init. [Initialed]  
 Receipt No.: 3384010  
 For BLM Use Only

Bureau of Land Management  
 Arizona State Office  
[www.az.blm.gov](http://www.az.blm.gov)

**United States Department of the Interior**  
**Bureau of Land Management**  
 LANDS/RECREATION & PLANNING  
 ONE N CENTRAL AVE  
 PHOENIX, AZ 85004 -2203  
 Phone: 602-417-9200

Receipt

No: 3384010

<b>Transaction #:</b> 3482333	
<b>Date of Transaction:</b> 09/01/2015	
CUSTOMER:	
JOHN C BUCHANAN PO BOX 5221 ORACLE, AZ 85623-5221 US	

LINE #	QTY	DESCRIPTION	REMARKS	UNIT PRICE	TOTAL
1	1.00	LOCATABLE MINERALS / MINING CLAIMS-NOT NEW-UNADJUD, ONE AUTH NO. ONLY / MINING CLAIM MONEY RECEIVED CASES: AMC45210/\$200.00	WAIVER - 20 2016 / POL - 20 2015	- n/a -	200.00
<b>TOTAL:</b>					<b>\$200.00</b>

PAYMENT INFORMATION					
1	AMOUNT:	200.00	POSTMARKED:	08/28/2015	
	TYPE:	CHECK	RECEIVED:	08/31/2015	
	CHECK NO:	1232			
	NAME:	BUCK MOUNTAIN MINES PO BOX 5221 ORACLE AZ 85623-5221 US			

REMARKS

This receipt was generated by the automated BLM Collections and Billing System and is a paper representation of a portion of the official electronic record contained therein.

ENTERED  
 SEP 02 2015  
 BY: *ll*

1632

88

AMC 45210

108199

116092

189264

264415

FORM APPROVED  
OMB NO. 1004-0114 327157  
Expires: February 28, 2010 327469

MAINTENANCE FEE WAIVER CERTIFICATION 2015 HOLD

SEE INSTRUCTIONS ON REVERSE

1. This small miner waiver is filed for the assessment year beginning at noon on September 1, 2014 and ending at noon on September 1, 2015
2. The undersigned and all related parties owned ten or fewer mining claims, mill, or tunnel sites located and maintained on Federal lands in the United States of America on September 1, 2014
3. The undersigned have performed the assessment work **required by law** for each mining claim listed **prior to filing this waiver** and understand that by filing this form; an affidavit of assessment work **must** be recorded by the December 30th following the filing of this waiver.
4. The undersigned understand that if the assessment work obligation has not yet come due under 30 U.S.C. 28 (for those claims in their first assessment year only); a notice of intent to hold reciting this condition **must** be recorded by the December 30th following the filing of this waiver.
5. The undersigned understand that mill and tunnel sites may also be listed upon this waiver and be waived from payment of the maintenance fee; and that a notice of intent to hold for these sites is required to be recorded by the December 30th immediately following the filing of this waiver.
6. The undersigned understand and acknowledge that pursuant to 43 U.S.C. 1212 and 18 U.S.C. 1001; the filing or recording of a false, fictitious, or fraudulent document with the Bureau of Land Management may result in a fine of up to \$250,000, a prison term not to exceed five years, or both.
7. The mining claims, mill or tunnel sites for which this waiver from payment of the maintenance fees is requested are:

CLAIM OR SITE NAME	BLM RECORDATION SERIAL NUMBER
1. Mountain Goat Lode	✓ AMC 45210
2. GOLD Mine #1 Lode	AMC 45210
3. Buck Mountain Mines #1 Lode	AMC 116092
4. Buck Mountain Mines #2 Lode	AMC 116093
5. Buck Mountain Mines Placer #1	AMC 264428
6. Buck Mountain Mines Placer #2	AMC 327469
7. The Theresa and Sarah B. Lode	AMC 189264
8. Desperation #1 Lode	AMC 108199
9. Jonathan Starship Mines #1 Lode	AMC 327157
10. Jonathan Starship Mines #2 Lode	AMC 327158

The owner(s) (claimants) of the above mining claims and sites are:

John C. Buchanan  
(Owner's Name - Please Print)  
 P.O. Box 5221 and P.O. Box 842  
(Street or P.O. Box)  
 Oracle AZ 85623  
(City) (State) (Zip Code)

John C. Buchanan  
(Owner's Signature)

Theresa Buchanan  
(Owner's Name - Please Print)  
 P.O. Box 842  
(Street or P.O. Box)  
 Oracle AZ 85623  
(City) (State) (Zip Code)

Theresa Buchanan  
(Owner's Signature)

Jonathan Buchanan (J. Buchanan)  
(Owner's Name - Please Print)  
 P.O. Box 5221  
(Street or P.O. Box)  
 Oracle AZ 85623  
(City) (State) (Zip Code)

Jonathan Bush  
(Owner's Signature)

(Continued on page 2) Buchanan Trucking & Mining  
 P.O. Box 842; Oracle, AZ, 85623

Buchanan Trucking & Mining



John J. Buchanan  
P.O. Box 691; Winkelman, Az. 85292

John J. Buchanan

JOE Buchanan  
(Owner's Name - Please Print)

Joe Buchanan  
(Owner's Signature)

P.O. Box 691  
(Street or P.O. Box)

Winkelman AZ 85292  
(City) (State) (Zip Code)

Julia K. Buchanan  
(Owner's Name - Please Print)

Julia Buch  
(Owner's Signature)

P.O. Box 842  
(Street or P.O. Box)

Oracle AZ 85123  
(City) (State) (Zip Code)

Sarah A. Buchanan  
(Owner's Name - Please Print)

Sarah Buchanan  
(Owner's Signature)

P.O. Box 5221  
(Street or P.O. Box)

Oracle AZ 85123  
(City) (State) (Zip Code)

Jerry Buchanan  
(Owner's Name - Please Print)

Jerry Buch  
(Owner's Signature)

P.O. Box 328  
(Street or P.O. Box)

Kearney AZ 85137  
(City) (State) (Zip Code)

INSTRUCTIONS

- 1. This certification is made under the provisions of § 1744 of Title 43 and § 28-28k of Title 30 of the United States Code; and the regulations thereunder (43 CFR Part 3830).
- 2. The claimant(s) must fill in the dates in paragraph 1 for the beginning and ending of the assessment year for which this waiver is sought.
- 3. The claimant(s) must fill in the date in paragraph 2 for the beginning of the assessment year for which this waiver is sought.
- 4. All claim and site names and Bureau of Land Management (BLM) serial numbers must be listed for the mining claims, mill sites, and tunnel sites for which the waiver is sought.
- 5. All owners of the mining claims, mill sites, and tunnel sites and their addresses must be given.
- 6. This waiver form must be signed by all the claimants or their designated agent, in original form. If an agent is designated, a notarized designation of agent, signed by all of the claimants with proper address given, must be submitted with this waiver.
- 7. This form must be filed no later than September 1st for the upcoming assessment year in the BLM State Office where the mining claims or sites are recorded, or the waiver cannot be granted by the BLM. (Example: to obtain a waiver for the assessment year 2000, which begins at noon on September 1, 1999, you must qualify for and file for a waiver no later than September 1, 1999, in the proper BLM State Office).
- 8. For all mining claims which require assessment work, you must record an affidavit of labor on or before the December 30th immediately following the filing of this waiver. For all other mining claims or sites waived, you must record a notice of intent to hold on or before the December 30th immediately following the filing of this waiver.
- 9. Mill and tunnel sites may also be listed upon this waiver and be waived from payment of the maintenance fee. A notice of intent to hold for these sites is required to be filed by the December 30th following the filing of this waiver.

NOTICE/BURDEN HOURS STATEMENT

The Privacy Act of 1974, as amended, and the regulation in 43 CFR 2.48(d) provide that you be furnished the following information in connection with the information required by this certification of waiver from rental fees.

AUTHORITY: 30 U.S.C. 28-28k; 43 U.S.C. 1201, 1457, 1740, and 1744; and 43 CFR 3830.

PRINCIPLE PURPOSE: This information is to be used to verify that the owner(s) (claimants) of a mining claim has complied with 30 U.S.C. 28f and is entitled to perform assessment work in lieu of paying the maintenance fee for the mining claims listed on this form.

ROUTINE USE: (1) Adjudication of the claimant(s) certification of waiver from paying the maintenance fee otherwise required by 30 U.S.C. 28f. (2) Disclosure may be made to appropriate Federal agencies when location is made within the agency's geographic area of responsibility. (3) Information from the record and/or the record will be transferred to the appropriate Federal, State, or local agency, or a member of the public in response to a specific request for pertinent information. (4) Information may also be provided to the Department of Justice or in a proceeding before a court or adjudicative body; or to Federal, State, local or foreign agencies when needed for enforcement of civil or criminal codes or applicable regulations concerning title rights upon the public land.

EFFECT OF NOT PROVIDING INFORMATION: Disclosure of this information is required by 30 U.S.C. 28f and 43 CFR Part 3830 for those qualified claimants wishing to take the small miner waiver allowed. Failure to supply the information required in this form to support the claimants certification of waiver from payment of the otherwise required maintenance fees will result in the waiver being disallowed and the mining claims subject to forfeiture by BLM under 30 U.S.C. 28i.

The Paperwork Reduction Act of 1995 requires us to inform you that:

This information is being collected to allow the BLM to determine if you qualify for a waiver from the payment of \$100 per mining claim or site maintenance fee established in 30 U.S.C. 28f and the implementing regulations at 43 CFR 3830. A response to this request is required in accordance with the statute to obtain your benefit.

BLM would like you to know that you do not have to respond to this, or any other, Federal agency-sponsored information collection unless it displays a currently valid OMB control number.

Public reporting burden for this form is estimated to average 20 minutes (.33 hours) per response, including time to review instructions, gathering and maintaining data, and completing and reviewing the form. Direct comments regarding this burden estimate, or any other aspect of this form, to the U.S. Department of the Interior, Bureau of Land Management, (1004-0114) Bureau Information Collection Clearance Officer (WO-630), Mail Stop 401 LS, 1849 C St, N.W., Washington, D.C. 20240.

FOR OFFICIAL USE ONLY  
ARIZONA  
RECEIVED  
BLM AZ STATE OFFICE  
AUG 28 9:38 AM

45210

When Recorded Return Document to:  
John C. Buchanan  
P.O. Box 5221  
Oracle, Arizona 85623

Check here is this is a change of address.  
Telephone: 520-307-3014  
E-mail address: \_\_\_\_\_

HOLD 2015 Actively Mining + Processing

**AFFIDAVIT OF PERFORMANCE OF ANNUAL WORK**

- 1. State of Arizona, County of Pinal ss:
- 2. I (Name) John C. Buchanan
- 3. Reside at (Address) P.O. Box 5221

RECEIVED  
AZ STATE OFFICE  
PHOENIX, ARIZONA  
2014 AUG 28 A 9:39

BLM  
Date  
Stamp

City Oracle County PINAL

State AZ Zip 85623 being duly sworn, depose and say that I am a citizen of the United States, more than eighteen years of age, and that all of the facts set forth in this affidavit, subject to the provisions and penalties of 18 U.S.C. 1001 pertaining to the filing of false, fictitious, or fraudulent statements with the United States, are true and correct according to the best of my knowledge, information and belief.  
4. Owner's name and address (If not shown in Items 1-3 above). \_\_\_\_\_

5. That I am personally acquainted with the mining claim(s). The work and improvements were made by and at the expense of the owner(s) of said claim(s). Said contiguous group of claims, listed on this document, are situated in the Banner (optional) Mining District; GILA County, Arizona.

Line No.	AMC NUMBER	CLAIM/SITE NAME	COUNTY RECORDER DATA (If available)	TWP	RNG	SEC
1	45210	Mountain Goat	703/462	45	16E	20
2	45211	Gold Mine #1	703/463	45	16E	20
3						
4						
5						
6						

Form: MCF108  
Revised Jan. 2006  
Page 1 of 2

ENTERED  
SEP 02 2014  
BY: Rutan

BLM  
Date  
Stamp

2014  
AUG 28 A 9:39  
PHOENIX, ARIZONA

RECEIVED  
PIMA STATE OFFICE

7						
8						
9						
10						

6. That between the dates starting at 12 o'clock noon on September 1, 20 13 and ending at 12 o'clock noon on September 1, 20 14 at least \$ 8,000 dollars worth of work and improvements were done and performed upon said claim(s) or upon one or more of a contiguous group of claims for the benefit of all, wholly or partly outside of a contiguous group of claims for the benefit of all, not including the location work.

7. That the following persons were employed to perform the work and improvements described herein: John C. Buchanan, TERRY Buchanan, JOE Buchanan

8. That the work and improvements performed were: Mining + Stockpiling many tons of ores + processing, major road repair


\* 9. Dated: 8/25/2014 Signature: John C. Buchanan

SUBSCRIBED AND SWORN TO before me, a Notary Public, this 25<sup>th</sup> day of August 20 2014

By: John C Buchanan

Notary Public [Signature]

My Commission Expires June 28<sup>th</sup>, 2015



Bureau of Land Management  
Arizona State Office  
[www.az.blm.gov](http://www.az.blm.gov)

No. of Claims: 2 x \$10 = 20  
Check No.: 6507 Init. [Signature]  
Receipt No.: 3115291  
For BLM Use Only

When Recorded Return Document to:  
John C. Buchanan  
P.O. Box 5221  
Oracle, AZ. 85623

116092  
 264415  
 327469

Check here is this is a change of address.

Telephone: 520-307-3014

E-mail address: \_\_\_\_\_

HOLD 2015 Actively Mining & Processing

**AFFIDAVIT OF PERFORMANCE OF ANNUAL WORK**

1. State of Arizona, County of Pinal ss:  
 2. I (Name) John C. Buchanan  
 3. Reside at (Address) P.O. Box 5221

RECEIVED  
 M AZ STATE OFFICE  
 2014 AUG 28 A 9:39  
 PHOENIX, ARIZONA  
 BLM  
 Date  
 Stamp

City Oracle County Pinal

State Az zip 85623 being duly sworn, depose and say that I am a citizen of the United States, more than eighteen years of age, and that all of the facts set forth in this affidavit, subject to the provisions and penalties of 18 U.S.C. 1001 pertaining to the filing of false, fictitious, or fraudulent statements with the United States, are true and correct according to the best of my knowledge, information and belief.

4. Owner's name and address (If not shown in Items 1-3 above). \_\_\_\_\_

5. That I am personally acquainted with the mining claim(s). The work and improvements were made by and at the expense of the owner(s) of said claim(s). Said contiguous group of claims, listed on this document, are situated in the

Saddle Mt. (optional) Mining District; Pinal County, Arizona.

Line No.	AMC NUMBER	CLAIM/SITE NAME	COUNTY RECORDER DATA (If available)	TWP	RNG	SEC
1	116092	Buck Mt. M. #1 Lode	1646/952-953	T5S	16E	5
2	116093	Buck Mt. M. #2 Lode	1646/964-966	T5S	16E	5
3	264428	Buck Mt. M. Placer #1	1646/956-957	T5S	16E	5, 4, 3, 2, 1, 9
4	327469	Buck Mt. M. Placer #2	1416/681-682	T5S	16E	4, 9
5						
6						

Form: MCF108  
 Revised Jan. 2006  
 Page 1 of 2

ENTERED  
 SEP 02 2014  
 BY: Rutan

RECEIVED  
 PIMA STATE OFFICE  
 2014 AUG 28 A 9:39  
 PHOENIX, ARIZONA  
 BLM  
 Date  
 Stamp

7						
8						
9						
10						

6. That between the dates starting at 12 o'clock noon on September 1, 20 13 and ending at 12 o'clock noon on September 1, 20 14 at least \$ 5,000 dollars worth of work and improvements were done and performed upon said claim(s) or upon one or more of a contiguous group of claims for the benefit of all, wholly or partly outside of a contiguous group of claims for the benefit of all, not including the location work.

7. That the following persons were employed to perform the work and improvements described herein: John C. Buchanan, Terry Buchanan, Joe Buchanan

8. That the work and improvements performed were: Mine Ores + Process, tons of rock hauled, (continuing clean up of site) Road Repair.


\* 9. Dated: 8/25/2014 Signature: John C. Buchanan

SUBSCRIBED AND SWORN TO before me, a Notary Public, this 25<sup>th</sup> day of August 20 14.

By: John C Buchanan

Notary Public [Signature]

My Commission Expires June 28<sup>th</sup>, 2015



Bureau of Land Management  
 Arizona State Office  
[www.az.blm.gov](http://www.az.blm.gov)

No. of Claims: 4 x \$10 = 40  
 Check No.: 6507 Init. ER  
 Receipt No.: \_\_\_\_\_  
 For BLM Use Only

108199  
189264

When Recorded Return Document to:

John C. Buchanan  
P.O. Box 5221  
Oracle, AZ 85623

Check here if this is a change of address.

Telephone: 520-307-3014

E-mail address: \_\_\_\_\_

HOLD 2015 Actively Mining + Processing

**AFFIDAVIT OF PERFORMANCE OF ANNUAL WORK**

1. State of Arizona, County of Pinal ss:

2. I (Name) John C. Buchanan

3. Reside at (Address) P.O. Box 5221

City Oracle County PINAL

State AZ Zip 85623 being duly sworn, depose and say that I am a citizen of the United States, more than eighteen years of age, and that all of the facts set forth in this affidavit, subject to the provisions and penalties of 18 U.S.C. 1001 pertaining to the filing of false, fictitious, or fraudulent statements with the United States, are true and correct according to the best of my knowledge, information and belief.

4. Owner's name and address (If not shown in Items 1-3 above). \_\_\_\_\_

5. That I am personally acquainted with the mining claim(s). The work and improvements were made by and at the expense of the owner(s) of said claim(s). Said contiguous group of claims, listed on this document, are situated in the

Oro Blanco (optional) Mining District; SANTA CRUZ County, Arizona.

RECEIVED  
M AZ STATE OFFICE  
2014 AUG 28 A 9:39  
PHOENIX, ARIZONA  
BLM  
Date  
Stamp

Line No.	AMC NUMBER	CLAIM/SITE NAME	COUNTY RECORDER DATA (If available)	TWP	RNG	SEC
1	108199	Desperation #/Lode	283/135-137	23S	11E	20
2	189264	J				
3						
4						
5						
6						

Form: MCF108  
Revised Jan. 2006  
Page 1 of 2

ENTERED  
SEP 02 2014  
By: Ram

RECEIVED  
M AZ STATE OFFICE

2014 AUG 28 A 9:38  
PHOENIX, ARIZONA

BLM  
Date  
Stamp

7					
8					
9					
10					

6. That between the dates starting at 12 o'clock noon on September 1, 20 13 and ending at 12 o'clock noon on September 1, 20 14 at least \$ 200 dollars worth of work and improvements were done and performed upon said claim(s) or upon one or more of a contiguous group of claims for the benefit of all, wholly or partly outside of a contiguous group of claims for the benefit of all, not including the location work.

7. That the following persons were employed to perform the work and improvements described herein: John C. Buchanan, Terry Buchanan

8. That the work and improvements performed were: Road Repair, Mine ore + process.


\* 9. Dated: 8/25/2014 Signature: John C. Buchanan

SUBSCRIBED AND SWORN TO before me, a Notary Public, this 25<sup>th</sup> day of August 20 14

By: John C Buchanan

Notary Public [Signature]

My Commission Expires June 28<sup>th</sup>, 2015



Bureau of Land Management  
Arizona State Office  
[www.az.blm.gov](http://www.az.blm.gov)

No. of Claims: 1 x \$10 = 10  
 Check No.: 6507 Init. ER  
 Receipt No.: \_\_\_\_\_  
 For BLM Use Only

327157

When Recorded Return Document to:  
John C. Buchanan  
P.O. Box 5221  
Oracle, AZ, 85623

Check here is this is a change of address.  
Telephone: 520-307-3014  
E-mail address: \_\_\_\_\_

HOLD 2015 Actively Mining + Processing

**AFFIDAVIT OF PERFORMANCE OF ANNUAL WORK**

1. State of Arizona, County of Pinal ss:  
2. I (Name) John C. Buchanan  
3. Reside at (Address) P.O. Box 5221  
City Oracle County Pinal

RECEIVED  
BLM  
Date  
Stamp  
PHOENIX, ARIZONA  
2014 AUG 28 A 9:38  
AZ STATE OFFICE

State AZ Zip 85623 being duly sworn, depose and say that I am a citizen of the United States, more than eighteen years of age, and that all of the facts set forth in this affidavit, subject to the provisions and penalties of 18 U.S.C. 1001 pertaining to the filing of false, fictitious, or fraudulent statements with the United States, are true and correct according to the best of my knowledge, information and belief.

4. Owner's name and address (If not shown in Items 1-3 above). \_\_\_\_\_

5. That I am personally acquainted with the mining claim(s). The work and improvements were made by and at the expense of the owner(s) of said claim(s). Said contiguous group of claims, listed on this document, are situated in the

ATASCOSA (optional) Mining District; Santa Cruz County, Arizona.

Line No.	AMC NUMBER	CLAIM/SITE NAME	COUNTY RECORDER DATA (If available)	TWP	RNG	SEC
1	327157	Jonathan Starship Mines #1 Lode	6/18/ 107-108	235	12E	22
2	327158	Jonatha Starship Mines #2 Lode	11/8/ 105-106	235	12E	22 SETH SEC
3						
4						
5						
6						

Form: MCF108  
Revised Jan. 2006  
Page 1 of 2

INTEREST  
SEP 02 2014  
BY: Ram



RECEIVED  
 IN AZ STATE OFFICE  
 2014 AUG 28 A 9:38  
 PHOENIX, ARIZONA  
 BLM  
 Date  
 Stamp

7						
8						
9						
10						

6. That between the dates starting at 12 o'clock noon on September 1, 20 13 and ending at 12 o'clock noon on September 1, 20 14 at least \$ 300 dollars worth of work and improvements were done and performed upon said claim(s) or upon one or more of a contiguous group of claims for the benefit of all, wholly or partly outside of a contiguous group of claims for the benefit of all, not including the location work.

7. That the following persons were employed to perform the work and improvements described herein: John  
+ JERRY Buchanan

8. That the work and improvements performed were: Mine ore, tons of rock  
Moved, process some ore, Road Repair


\* 9. Dated: 8/25/2014 Signature: John C. Buchanan

SUBSCRIBED AND SWORN TO before me, a Notary Public, this 25th day of August 20 14

By: John C Buchanan

Notary Public [Signature]

My Commission Expires June 28th, 2015



Bureau of Land Management  
 Arizona State Office  
[www.az.blm.gov](http://www.az.blm.gov)

No. of Claims: 2 x \$10 = 20  
 Check No.: 6507 Init. [Signature]  
 Receipt No.: \_\_\_\_\_  
 For BLM Use Only

29  
108199

When Recorded Return Document to:  
John C. Buchanan  
P.O. Box 5221  
Oracle, AZ 85623

Check here is this is a change of address.  
Telephone: 520-307-3014  
E-mail address: \_\_\_\_\_

HOLD 2015 Actively Mining + Processing

**AFFIDAVIT OF PERFORMANCE OF ANNUAL WORK**

1. State of Arizona, County of Pinal ss:  
2. I (Name) John C. Buchanan  
3. Reside at (Address) P.O. Box 5221  
City Oracle County PINAL

RECEIVED  
M AZ STATE OFFICE  
2014 AUG 28 A 9:39  
PHOENIX, ARIZONA  
BLM  
Date  
Stamp

State AZ zip 85623 being duly sworn, depose and say that I am a citizen of the United States, more than eighteen years of age, and that all of the facts set forth in this affidavit, subject to the provisions and penalties of 18 U.S.C. 1001 pertaining to the filing of false, fictitious, or fraudulent statements with the United States, are true and correct according to the best of my knowledge, information and belief.

4. Owner's name and address (if not shown in Items 1-3 above). \_\_\_\_\_

5. That I am personally acquainted with the mining claim(s). The work and improvements were made by and at the expense of the owner(s) of said claim(s). Said contiguous group of claims, listed on this document, are situated in the

Oro Blanco (optional) Mining District; SANTA CRUZ County, Arizona.

Line No.	AMC NUMBER	CLAIM/SITE NAME	COUNTY RECORDER DATA (If available)	TWP	RNG	SEC
1	108199	Desperation #1/2ade	283/135-137	235	11E	20
2						
3						
4						
5						
6						

Form: MCF108  
Revised Jan. 2006  
Page 1 of 2

INTERESTED  
SEP 02 2014  
BY: RAM

RECEIVED  
 PIMA STATE OFFICE  
 PHOENIX, ARIZONA  
 2014 AUG 28 A 9:38  
 BLM  
 Date  
 Stamp

7						
8						
9						
10						

6. That between the dates starting at 12 o'clock noon on September 1, 20 13 and ending at 12 o'clock noon on September 1, 20 14 at least \$ 200 dollars worth of work and improvements were done and performed upon said claim(s) or upon one or more of a contiguous group of claims for the benefit of all, wholly or partly outside of a contiguous group of claims for the benefit of all, not including the location work.

7. That the following persons were employed to perform the work and improvements described herein: John C. Buchanan, JERRY Buchanan

8. That the work and improvements performed were: Mine ore, rock processing road repair


\* 9. Dated: 8/25/2014 Signature: John C. Buchanan

SUBSCRIBED AND SWORN TO before me, a Notary Public, this 25<sup>th</sup> day of August 20 14

By: John C Buchanan

Notary Public [Signature]

My Commission Expires June 28<sup>th</sup>, 2015



Bureau of Land Management  
 Arizona State Office  
[www.az.blm.gov](http://www.az.blm.gov)

No. of Claims: 1 x \$10 = 10  
 Check No.: 6507 Init. SRG  
 Receipt No.: \_\_\_\_\_  
 For BLM Use Only

**United States Department of the Interior**  
**Bureau of Land Management**  
 LANDS/RECREATION & PLANNING  
 ONE N CENTRAL AVE  
 PHOENIX, AZ 85004 -2203  
 Phone: 602-417-9200

Receipt

No: 3115291

<b>Transaction #:</b> 3207030	
<b>Date of Transaction:</b> 08/28/2014	
<b>CUSTOMER:</b>	
JOHN C BUCHANAN PO BOX 5221 ORACLE, AZ 85623-5221 US	

LINE #	QTY	DESCRIPTION	REMARKS	UNIT PRICE	TOTAL
1	1.00	LOCATABLE MINERALS / MINING CLAIMS- NOT NEW-UNADJUD, ONE AUTH NO. ONLY / MINING CLAIM MONEY RECEIVED <b>CASES: AMC45210/\$100.00</b>	2015 WAIV & 2014 POL (10)	- n/a -	100.00
<b>TOTAL:</b>					<b>\$100.00</b>

PAYMENT INFORMATION			
1	AMOUNT:	100.00	POSTMARKED: N/A
	TYPE:	CHECK	RECEIVED: 08/28/2014
	CHECK NO:	6507	
	NAME:	BUCHANAN, JOHN C PO BOX 5221 ORACLE AZ 85623-5221 US	

REMARKS

This receipt was generated by the automated BLM Collections and Billing System and is a paper representation of a portion of the official electronic record contained therein.

ENTERED  
 SEP 02 2014  
 BY: *[Signature]*

~~Amc 108199~~  
Amc 32715

Amc 45210  
Amc 116092  
Amc 264415  
Amc 327469  
Amc 189264

600

EGJ

MAINTENANCE FEE WAIVER CERTIFICATION

2014 HOLD

FORM APPROVED  
OMB NO. 1004-0114  
Expires: February 28, 2010

SEE INSTRUCTIONS ON REVERSE

108199

1. This small miner waiver is filed for the assessment year beginning at noon on September 1, ~~2012~~ and ending at noon on September 1, ~~2014~~
2. The undersigned and all related parties owned ten or fewer mining claims, mill, or tunnel sites located and maintained on Federal lands in the United States of America on September 1, 2013
3. The undersigned have performed the assessment work **required by law** for each mining claim listed **prior to filing this waiver** and understand that by filing this form; an affidavit of assessment work **must** be recorded by the December 30th following the filing of this waiver.
4. The undersigned understand that if the assessment work obligation has not yet come due under 30 U.S.C. 28 (for those claims in their first assessment year only); a notice of intent to hold reciting this condition **must** be recorded by the December 30th following the filing of this waiver.
5. The undersigned understand that mill and tunnel sites may also be listed upon this waiver and be waived from payment of the maintenance fee; and that a notice of intent to hold for these sites is required to be recorded by the December 30th immediately following the filing of this waiver.
6. The undersigned understand and acknowledge that pursuant to 43 U.S.C. 1212 and 18 U.S.C. 1001; the filing or recording of a false, fictitious, or fraudulent document with the Bureau of Land Management may result in a fine of up to \$250,000, a prison term not to exceed five years, or both.
7. The mining claims, mill or tunnel sites for which this waiver from payment of the maintenance fees is requested are:

CLAIM OR SITE NAME	BLM RECORDATION SERIAL NUMBER
1. Mountain Goat Lode	45210
2. GOLD Mine #1 Lode	45211
3. Buck Mountain Mines #1 Lode	116092
4. Buck Mountain Mines #2 LODE	116093
5. Buck Mountain Mines Placer #1	264428
6. BUCK Mountain Mines Placer #2	327469
7. The Theresa + Sarah B. Lode	189264
8. DESPERATION #1 Lode	108199
9. Jonathan Starship Mines #1 Lode	327157
10. Jonathan Starship Mines #2 Lode	327158

The owner(s) (claimants) of the above mining claims and sites are:

John C. Buchanan  
(Owner's Name - Please Print)  
P.O. Box 842 + P.O. Box 5221  
(Street or P.O. Box)  
Oracle AZ 85623  
(City) (State) (Zip Code)

John C. Buchanan  
(Owner's Signature)

Theresa Buchanan  
(Owner's Name - Please Print)  
P.O. Box 842  
(Street or P.O. Box)  
Oracle AZ 85623  
(City) (State) (Zip Code)

Theresa Buchanan  
(Owner's Signature)

Jonathan Buchanan (J. Buchanan)  
(Owner's Name - Please Print)  
P.O. Box 5221  
(Street or P.O. Box)  
Oracle AZ 85623  
(City) (State) (Zip Code)

Jonathan Buchanan  
(Owner's Signature)  
**INTERED**  
SEP 18 2013  
BY: AT

BTM, Buchanan Trucking + Mining  
P.O. Box 842; Oracle, AZ. 85623

Buchanan Trucking + Mining

John T. Buchanan  
P.O. Box 691; Winkelman, AZ 85292

John T. Buchanan

JOE Buchanan  
(Owner's Name - Please Print)

P.O. Box 691  
(Street or P.O. Box)

Joe Buchanan  
(Owner's Signature)

Winkelman AZ. 85292  
(City) (State) (Zip Code)

Julia K. Buchanan  
(Owner's Name - Please Print)

P.O. Box 842  
(Street or P.O. Box)

Julia Buchanan  
(Owner's Signature)

Oracle AZ. 85623  
(City) (State) (Zip Code)

SARAH A. Buchanan  
(Owner's Name - Please Print)

P.O. Box 5221  
(Street or P.O. Box)

Sarah Buchanan  
(Owner's Signature)

Oracle AZ 85623  
(City) (State) (Zip Code)

JERRY Buchanan  
(Owner's Name - Please Print)

P.O. Box 328  
(Street or P.O. Box)

Jerry Buchanan  
(Owner's Signature)

Kearney AZ. 85137  
(City) (State) (Zip Code)

INSTRUCTIONS

1. This certification is made under the provisions of § 1744 of Title 43 and § 28-28k of Title 30 of the United States Code; and the regulations thereunder (43 CFR Part 3830).
2. The claimant(s) **must** fill in the dates in paragraph 1 for the beginning and ending of the assessment year for which this waiver is sought.
3. The claimant(s) **must** fill in the date in paragraph 2 for the beginning of the assessment year for which this waiver is sought.
4. All claim and site names and Bureau of Land Management (BLM) serial numbers **must** be listed for the mining claims, mill sites, and tunnel sites for which the waiver is sought.
5. All owners of the mining claims, mill sites, and tunnel sites and their addresses **must** be given.
6. This waiver form **must** be signed by all the claimants or their designated agent, in original form. If an agent is designated, a notarized designation of agent, signed by all of the claimants with proper address given, **must** be submitted with this waiver.

7. This form **must** be filed no later than September 1st for the upcoming assessment year in the BLM State Office where the mining claims or sites are recorded, or the waiver cannot be granted by the BLM. (Example: to obtain a waiver for the assessment year 2000, which begins at noon on September 1, 1999, you **must** qualify for and file for a waiver no later than September 1, 1999, in the proper BLM State Office).
8. For all mining claims which require assessment work, you **must** record an affidavit of labor on or before the December 30th immediately following the filing of this waiver. For all other mining claims or sites waived, you must record a notice of intent to hold on or before the December 30th immediately following the filing of this waiver.
9. Mill and tunnel sites may also be listed upon this waiver and be waived from payment of the maintenance fee. A notice of intent to hold for these sites is required to be filed by the December 30th following the filing of this waiver.

NOTICE/BURDEN HOURS STATEMENT

The Privacy Act of 1974, *as amended*, and the regulation in 43 CFR 2.48(d) provide that you be furnished the following information in connection with the information required by this certification of waiver from rental fees.

**AUTHORITY:** 30 U.S.C. 28-28k; 43 U.S.C. 1201, 1457, 1740, and 1744; and 43 CFR 3830.

**PRINCIPLE PURPOSE:** This information is to be used to verify that the owner(s) (claimants) of a mining claim has complied with 30 U.S.C. 28f and is entitled to perform assessment work in lieu of paying the maintenance fee for the mining claims listed on this form.

**ROUTINE USE:** (1) Adjudication of the claimant(s) certification of waiver from paying the maintenance fee otherwise required by 30 U.S.C. 28f. (2) Disclosure may be made to appropriate Federal agencies when location is made within the agency's geographic area of responsibility. (3) Information from the record and/or the record will be transferred to the appropriate Federal, State, or local agency, or a member of the public in response to a specific request for pertinent information. (4) Information may also be provided to the Department of Justice or in a proceeding before a court or adjudicative body; or to Federal, State, local or foreign agencies when needed for enforcement of civil or criminal codes or applicable regulations concerning title rights upon the public land.

**EFFECT OF NOT PROVIDING INFORMATION:** Disclosure of this information is required by 30 U.S.C. 28f and 43 CFR Part 3830 for those qualified claimants wishing to take the small miner waiver allowed. Failure to supply the information required in this form to support the claimants certification of waiver from payment of the otherwise required maintenance fees will result in the waiver being disallowed and the mining claims subject to forfeiture by BLM under 30 U.S.C. 28i.

The Paperwork Reduction Act of 1995 requires us to inform you that:

This information is being collected to allow the BLM to determine if you qualify for a waiver from the payment of \$100 per mining claim or site maintenance fee established in 30 U.S.C. 28f and the implementing regulations at 43 CFR 3830. A response to this request is required in accordance with the statute to obtain your benefit.

BLM would like you to know that you do not have to respond to this, or any other, Federal agency-sponsored information collection unless it displays a currently valid OMB control number.

Public reporting burden for this form is estimated to average 20 minutes (.33 hours) per response, including time to review instructions, gathering and maintaining data, and completing and reviewing the form. Direct comments regarding this burden estimate, or any other aspect of this form, to the U.S. Department of the Interior, Bureau of Land Management, (1004-0114) Bureau Information Collection Clearance Officer (WO-630), Mail Stop 401 LS, 1849 C St., N.W., Washington, D.C. 20240.

FOR OFFICIAL USE ONLY

RECEIVED  
BLM AZ STATE OFFICE  
AUG 28 9:12

When Recorded Return Document to:

John C. Buchanan  
P.O. Box 5221  
Oracle, Arizona 85623

Check here is this is a change of address.

Telephone: 520-307-3014

E-mail address: \_\_\_\_\_

HOLD 2014 Actively Mining

**AFFIDAVIT OF PERFORMANCE OF ANNUAL WORK**

1. State of Arizona, County of Pinal ss:

2. I (Name) John C. Buchanan

3. Reside at (Address) P.O. Box 5221

City Oracle County PINAL

RECEIVED	BLM
PHOENIX, ARIZONA	AZ STATE OFFICE
2013 AUG 28	A 9:26
BLM Date Stamp	

State AZ, Zip 85623 being duly sworn, depose and say that I am a citizen of the United States, more than eighteen years of age, and that all of the facts set forth in this affidavit, subject to the provisions and penalties of 18 U.S.C. 1001 pertaining to the filing of false, fictitious, or fraudulent statements with the United States, are true and correct according to the best of my knowledge, information and belief.

4. Owner's name and address (If not shown in Items 1-3 above). \_\_\_\_\_

5. That I am personally acquainted with the mining claim(s). The work and improvements were made by and at the expense of the owner(s) of said claim(s). Said contiguous group of claims, listed on this document, are situated in the

BAWNER (optional) Mining District; GILA County, Arizona.

Line No.	AMC NUMBER	CLAIM/SITE NAME	COUNTY RECORDER DATA (If available)	TWP	RNG	SEC
1	45210	Mountain Goat	703/462	4S	16E	20
2	45211	GOLD Mine #1	703/463	4S	16E	20
3						
4						
5						
6						

**ENTERED**  
**SEP 13 2013**  
BY: EM

RECEIVED  
BLM AZ STATE OFFICE  
2013 AUG 28 A 9:26  
PHOENIX, ARIZONA  
BLM  
Date  
Stamp

7					
8					
9					
10					

6. That between the dates starting at 12 o'clock noon on September 1, 20 12 and ending at 12 o'clock noon on September 1, 20 13 at least \$ 3,500 dollars worth of work and improvements were done and performed upon said claim(s) or upon one or more of a contiguous group of claims for the benefit of all, wholly or partly outside of a contiguous group of claims for the benefit of all, not including the location work.


7. That the following persons were employed to perform the work and improvements described herein: TERRY Buchanan, John C. Buchanan, Joe Buchanan

8. That the work and improvements performed were: Geological sampling, Mining ore, road repair.

9. Dated: Aug. 27, 2013 Signature: John C. Buchanan

SUBSCRIBED AND SWORN TO before me, a Notary Public, this 27 day of Aug 20 13

By: John C. Buchanan  
Notary Public Susanne Bozzi



My Commission Expires 3/17/2017

Bureau of Land Management  
Arizona State Office  
[www.az.blm.gov](http://www.az.blm.gov)

No. of Claims: 2 x \$10 = 20  
Check No.: 6481 Init. EBG  
Receipt No.: 2867093  
For BLM Use Only



When Recorded Return Document to:

John C. Buchanan  
P.O. Box 5221  
Oracle, Arizona 85623

Check here is this is a change of address.

Telephone: 520-307-3014

E-mail address: \_\_\_\_\_

HOLD 2014 Actively Mining + Sampling

**AFFIDAVIT OF PERFORMANCE OF ANNUAL WORK**

1. State of Arizona, County of PINAL ss:

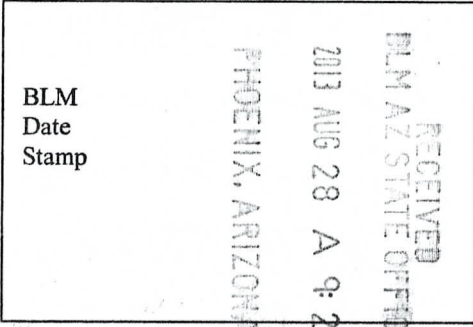
2. I (Name) John C. Buchanan

3. Reside at (Address) P.O. Box 5221

City ORACLE County PINAL

State AZ Zip 85623 being duly sworn, depose and say that I am a citizen of the United States, more than eighteen years of age, and that all of the facts set forth in this affidavit, subject to the provisions and penalties of 18 U.S.C. 1001 pertaining to the filing of false, fictitious, or fraudulent statements with the United States, are true and correct according to the best of my knowledge, information and belief.

4. Owner's name and address (If not shown in Items 1-3 above). \_\_\_\_\_



5. That I am personally acquainted with the mining claim(s). The work and improvements were made by and at the expense of the owner(s) of said claim(s). Said contiguous group of claims, listed on this document, are situated in the

ORO BIANCO (optional) Mining District; SANTA CRUZ County, Arizona.

Line No.	AMC NUMBER	CLAIM/SITE NAME	COUNTY RECORDER DATA (If available)	TWP	RNG	SEC
1	108199	Desperation #1 Lode	283/135-137	23 S	11 E	20
2						
3						
4						
5						
6						

**ENTERED**  
SEP 13 2013  
BY: JM

RECEIVED  
 PHOENIX, ARIZONA  
 2013 AUG 28 A. 9: 26  
 BLM  
 Date  
 Stamp

7					
8					
9					
10					

6. That between the dates starting at 12 o'clock noon on September 1, 20 12 and ending at 12 o'clock noon on September 1, 20 13 at least \$ 200 dollars worth of work and improvements were done and performed upon said claim(s) or upon one or more of a contiguous group of claims for the benefit of all, wholly or partly outside of a contiguous group of claims for the benefit of all, not including the location work.

7. That the following persons were employed to perform the work and improvements described herein: John Buchanan, Terry Buchanan


8. That the work and improvements performed were: Mine ore, test GEOLOGICAL samples. clear gold ore adit.

9. Dated Aug 27, 2013 Signature: John C. Buchanan

SUBSCRIBED AND SWORN TO before me, a Notary Public, this 27 day of Aug 20 13

By: John C. Buchanan  
 Notary Public Susanne Bozzi

My Commission Expires 3/17/2017



No. of Claims: 1 x \$10 = 10  
 Check No.: \_\_\_\_\_ Init. \_\_\_\_\_  
 Receipt No.: \_\_\_\_\_  
 For BLM Use Only

Bureau of Land Management  
 Arizona State Office  
[www.az.blm.gov](http://www.az.blm.gov)

When Recorded Return Document to:

John C. Buchanan  
P.O. Box 842  
Oracle, Arizona 85623

Check here if this is a change of address.

Telephone: 520-307-3014

E-mail address: \_\_\_\_\_

Hold 2014 Actively Mining + Sampling

**AFFIDAVIT OF PERFORMANCE OF ANNUAL WORK**

1. State of Arizona, County of PINAL ss:

2. I (Name) John C. Buchanan

3. Reside at (Address) P.O. Box 842

City Oracle County PINAL

State AZ Zip 85623 being duly sworn, depose and say that I am a citizen of the United States, more than eighteen years of age, and that all of the facts set forth in this affidavit, subject to the provisions and penalties of 18 U.S.C. 1001 pertaining to the filing of false, fictitious, or fraudulent statements with the United States, are true and correct according to the best of my knowledge, information and belief.

4. Owner's name and address (If not shown in Items 1-3 above). \_\_\_\_\_

5. That I am personally acquainted with the mining claim(s). The work and improvements were made by and at the expense of the owner(s) of said claim(s). Said contiguous group of claims, listed on this document, are situated in the

Pott's Canyon (North of Superior) (optional) Mining District; PINAL County, Arizona.

Line No.	AMC NUMBER	CLAIM/SITE NAME	COUNTY RECORDER DATA (If available)	TWP	RNG	SEC
1	189264	The Theresa + Sarah B	1145, 667-668	T2N	12E	15
2						
3						
4						
5						
6						

RECEIVED  
BLM AZ STATE OFFICE  
2013 AUG 28 A 9:26  
PHOENIX, ARIZONA

BLM  
Date  
Stamp

**ENTERED**  
SEP 13 2013  
BY: JM

RECEIVED  
 PLM AZ STATE OFFICE  
 PHOENIX, ARIZONA  
 2013 AUG 28 A 9:25  
 BLM  
 Date  
 Stamp

7						
8						
9						
10						

6. That between the dates starting at 12 o'clock noon on September 1, 20 12 and ending at 12 o'clock noon on September 1, 20 13 at least \$ 500 dollars worth of work and improvements were done and performed upon said claim(s) or upon one or more of a contiguous group of claims for the benefit of all, wholly or partly outside of a contiguous group of claims for the benefit of all, not including the location work.


7. That the following persons were employed to perform the work and improvements described herein: John C. Buchanan, JERRY Buchanan

8. That the work and improvements performed were: Road repair, Mine ore, test samples

9. Dated: 8/27/2013 Signature: \* John C. Buchanan

SUBSCRIBED AND SWORN TO before me, a Notary Public, this 27 day of Aug 2013

By: John Buchanan  
 Notary Public Susanne Bozzi  
 My Commission Expires 3/17/2017



No. of Claims: 1 x \$10 = 10  
 Check No.: \_\_\_\_\_ Init. \_\_\_\_\_  
 Receipt No.: \_\_\_\_\_  
 For BLM Use Only

Bureau of Land Management  
 Arizona State Office  
[www.az.blm.gov](http://www.az.blm.gov)

When Recorded Return Document to:

John C. Buchanan  
P.O. Box 5221  
Oracle, Arizona 85623

Check here is this is a change of address.

Telephone: 520-307-3014

E-mail address: \_\_\_\_\_

# HOLD 2014 Actively Mining + Sampling

## AFFIDAVIT OF PERFORMANCE OF ANNUAL WORK

1. State of Arizona, County of PINAL ss:

2. I (Name) John C. Buchanan

3. Reside at (Address) P.O. Box 5221

City Oracle County pinal

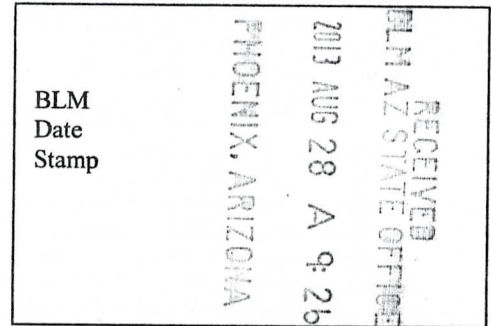
State AZ Zip 85623 being duly sworn, depose and say that I am a citizen of the United States, more than eighteen years of age, and that all of the facts set forth in this affidavit, subject to the provisions and penalties of 18 U.S.C. 1001 pertaining to the filing of false, fictitious, or fraudulent statements with the United States, are true and correct according to the best of my knowledge, information and belief.

4. Owner's name and address (If not shown in Items 1-3 above) \_\_\_\_\_

5. That I am personally acquainted with the mining claim(s). The work and improvements were made by and at the expense of the owner(s) of said claim(s). Said contiguous group of claims, listed on this document, are situated in the

Saddle Mountain (optional) Mining District; PINAL County, Arizona.

Line No.	AMC NUMBER	CLAIM/SITE NAME	COUNTY RECORDER DATA (If available)	TWP	RNG	SEC
1	116092	Buck Mt. Mines #1	1646 / 952-953	T5S	16E	5
2	116093	Buck Mt. Mines #2	1646 / 964-966	T5S	16E	5
3	264428	Buck Mt. Mines Placer #1	1646 / 956-957	T5S	16E	5, 4, 9
4	327469	Buck Mt. Mines Placer #2	1416 / 681-682	T5S	16E	4, 9
5						
6						



**ENTERED**  
**SEP 13 2013**  
BY: fn

RECEIVED  
BLM AZ STATE OFFICE  
2013 AUG 28 A 9:26  
PHOENIX, ARIZONA

BLM  
Date  
Stamp

7					
8					
9					
10					

6. That between the dates starting at 12 o'clock noon on September 1, 20 12 and ending at 12 o'clock noon on September 1, 20 13 at least \$ 7,700 dollars worth of work and improvements were done and performed upon said claim(s) or upon one or more of a contiguous group of claims for the benefit of all, wholly or partly outside of a contiguous group of claims for the benefit of all, not including the location work.


7. That the following persons were employed to perform the work and improvements described herein: John C. Buchanan, TERRY Buchanan, JOE Buchanan

8. That the work and improvements performed were: Road Repair, cut GEOLOGICAL samples from copper + gold ore veins, Mine NAVY tons of ore, Make concentrate, reset stolen claim Markers clean up site.

9. Dated: Aug. 27, 2013 Signature: John C. Buchanan

SUBSCRIBED AND SWORN TO before me, a Notary Public, this 27 day of Aug 20 13

By: John C Buchanan  
Notary Public Susanne Bozzi  
My Commission Expires 3/17/2017



Bureau of Land Management  
Arizona State Office  
[www.az.blm.gov](http://www.az.blm.gov)

No. of Claims: 4 x \$10 = 40  
Check No.: \_\_\_\_\_ Init. \_\_\_\_\_  
Receipt No.: \_\_\_\_\_  
For BLM Use Only

When Recorded Return Document to:

John C. Buchanan  
P. O. Box 5221  
Oracle, Arizona 85623

Check here is this is a change of address.

Telephone: 520-367-3614

E-mail address: \_\_\_\_\_

Hold 2014 Actively Mining + Sampling

**AFFIDAVIT OF PERFORMANCE OF ANNUAL WORK**

1. State of Arizona, County of PIVAL ss:

2. I (Name) John C. Buchanan

3. Reside at (Address) P.O. Box 5221

City Oracle County PIVAL

State AZ Zip 85623 being duly sworn, depose and say that I am a citizen of the United States, more than eighteen years of age, and that all of the facts set forth in this affidavit, subject to the provisions and penalties of 18 U.S.C. 1001 pertaining to the filing of false, fictitious, or fraudulent statements with the United States, are true and correct according to the best of my knowledge, information and belief.

4. Owner's name and address (If not shown in Items 1-3 above). SAME

5. That I am personally acquainted with the mining claim(s). The work and improvements were made by and at the expense of the owner(s) of said claim(s). Said contiguous group of claims, listed on this document, are situated in the

ATASCOSA (optional) Mining District; SANTA CRUZ County, Arizona.

RECEIVED  
BLM AZ STATE OFFICE  
2013 AUG 28 A 9:26  
PHOENIX, ARIZONA

Line No.	AMC NUMBER	CLAIM/SITE NAME	COUNTY RECORDER DATA (If available)	TWP	RNG	SEC
1	327157	Jonathan Stavship Mines #1 Lode	618 107-108	23S	12E	22
2	327158	Jonathan Stavship Mines #2	618 105-106	23S	12E	22 SE 1/4 SEC.
3						
4						
5						
6						

**ENTERED**  
**SEP 13 2013**  
BY: RM

RECEIVED  
 BLM ARIZONA STATE OFFICE  
 2013 AUG 28 A 9:26  
 PHOENIX, ARIZONA  
 BLM  
 Date  
 Stamp

7						
8						
9						
10						

6. That between the dates starting at 12 o'clock noon on September 1, 20 12 and ending at 12 o'clock noon on September 1, 20 13 at least \$ 700 dollars worth of work and improvements were done and performed upon said claim(s) or upon one or more of a contiguous group of claims for the benefit of all, wholly or partly outside of a contiguous group of claims for the benefit of all, not including the location work.


7. That the following persons were employed to perform the work and improvements described herein: John Buchanan, TERRY E. Buchanan

8. That the work and improvements performed were: Road repair, sample copper + Micron gold volcanic Mud GEOLOGICAL Formation. Mine ORE

9. Dated: Aug 27, 2013 Signature: John C. Buchanan

SUBSCRIBED AND SWORN TO before me, a Notary Public, this 27 day of Aug 20 13

By: John C. Buchanan  
 Notary Public Susanne Bozzi  
 My Commission Expires 3/17/2017



No. of Claims: 2 x \$10 = 20  
 Check No.: \_\_\_\_\_ Init. \_\_\_\_\_  
 Receipt No.: \_\_\_\_\_  
 For BLM Use Only

Bureau of Land Management  
 Arizona State Office  
[www.az.blm.gov](http://www.az.blm.gov)



**United States Department of the Interior**  
**Bureau of Land Management**  
 LANDS/RECREATION & PLANNING  
 ONE N CENTRAL AVE  
 PHOENIX, AZ 85004 -2203  
 Phone: 602-417-9200

Receipt

No: 2867093

<b>Transaction #:</b> 2953028	
<b>Date of Transaction:</b> 08/28/2013	
<b>CUSTOMER:</b>	
JOHN C BUCHANAN PO BOX 5221 ORACLE, AZ 85623-5221 US	

LINE #	QTY	DESCRIPTION	REMARKS	UNIT PRICE	TOTAL
1	1.00	LOCATABLE MINERALS / MINING CLAIMS- NOT NEW-UNADJUD, ONE AUTH NO. ONLY / MINING CLAIM MONEY RECEIVED CASES: AMC45210/\$100.00	2014 WAIV & 2013 POL (10)	- n/a -	100.00
<b>TOTAL:</b>					<b>\$100.00</b>

PAYMENT INFORMATION			
1	AMOUNT:	100.00	POSTMARKED: N/A
	TYPE:	CHECK	RECEIVED: 08/28/2013
	CHECK NO:	6481	
	NAME:	BUCHANAN, JOHN C PO BOX 5221 ORACLE AZ 85623-5221 US	

REMARKS

This receipt was generated by the automated BLM Collections and Billing System and is a paper representation of a portion of the official electronic record contained therein.

UNITED STATES DEPARTMENT OF THE INTERIOR  
BUREAU OF LAND MANAGEMENT

MAINTENANCE FEE WAIVER CERTIFICATION

MINING SEE INSTRUCTIONS ON REVERSE OPERATING

10/50  
2013  
HOLD  
AMC 45210  
"116092  
"264415  
"327469  
"189264  
"108199  
"327157 (678)  
FORM APPROVED  
OMB NO. 1004-0114  
Expires: February 28, 2010

1. This small miner waiver is filed for the assessment year beginning at noon on September 1, 2011 and ending at noon on September 1, 2012
2. The undersigned and all related parties owned ten or fewer mining claims, mill, or tunnel sites located and maintained on Federal lands in the United States of America on September 1, 2012
3. The undersigned have performed the assessment work **required by law** for each mining claim listed **prior to filing this waiver** and understand that by filing this form; an affidavit of assessment work **must** be recorded by the December 30th following the filing of this waiver.
4. The undersigned understand that if the assessment work obligation has not yet come due under 30 U.S.C. 28 (for those claims in their first assessment year only); a notice of intent to hold reciting this condition **must** be recorded by the December 30th following the filing of this waiver.
5. The undersigned understand that mill and tunnel sites may also be listed upon this waiver and be waived from payment of the maintenance fee; and that a notice of intent to hold for these sites is required to be recorded by the December 30th immediately following the filing of this waiver.
6. The undersigned understand and acknowledge that pursuant to 43 U.S.C. 1212 and 18 U.S.C. 1001; the filing or recording of a false, fictitious, or fraudulent document with the Bureau of Land Management may result in a fine of up to \$250,000, a prison term not to exceed five years, or both.
7. The mining claims, mill or tunnel sites for which this waiver from payment of the maintenance fees is requested are:

CLAIM OR SITE NAME	BLM RECORDATION SERIAL NUMBER
1. Mountain Goat Lode	45210 -
2. GOLD MINE #1	45211 -
3. Buck Mountain Mines #1 Lode	116092 -
4. Buck Mountain Mines #2 Lode	116093 -
5. BUCK MOUNTAIN MINES Placer #1	264428 -
6. BUCK MOUNTAIN MINES Placer #2	327469 -
7. The Theresa + Sarah B. Lode	189264
8. DESPERATION #1 LODE	108199 -
9. Jonathan Starship Mines #1 Lode	327157 -
10. Jonathan Starship Mines #2 Lode	327158 -

The owner(s) (claimants) of the above mining claims and sites are:

John C. Buchanan  
(Owner's Name - Please Print)  
P.O. Box 842

John C. Buchanan  
(Owner's Signature)

Oracle (Street or P.O. Box) AZ 85623  
(City) (State) (Zip Code)

Theresa Buchanan  
(Owner's Name - Please Print)  
P.O. Box 842

Theresa Buchanan  
(Owner's Signature)

Oracle (Street or P.O. Box) AZ 85623  
(City) (State) (Zip Code)

Joe A. Buchanan  
(Owner's Name - Please Print)  
P.O. Box 691

Joe A. Buchanan  
(Owner's Signature)

Winkelman (Street or P.O. Box) AZ 85292  
(City) (State) (Zip Code)

(Continued on page 2)

ENTERED INTO COMPUTER  
9/20/2012  
128

John J. Buchanan  
P.O. Box 601  
Winkelman, Arizona 85292

John J. Buchanan

Julia K. Buchanan  
(Owner's Name - Please Print)  
P.O. Box 842  
(Street or P.O. Box)

Julia K. Buchanan  
(Owner's Signature)  
Oracle AZ 85623  
(City) (State) (Zip Code)

Sarah A. Buchanan  
(Owner's Name - Please Print)  
P.O. Box 5221  
(Street or P.O. Box)

Sarah A. Buchanan  
(Owner's Signature)  
Oracle AZ 85623  
(City) (State) (Zip Code)

Jonathan Buchanan (J. Buchanan)  
(Owner's Name - Please Print)  
P.O. Box 5221  
(Street or P.O. Box)

Jonathan Buchanan  
(Owner's Signature)  
Oracle AZ 85623  
(City) (State) (Zip Code)

JERRY E. Buchanan  
(Owner's Name - Please Print)  
P.O. Box 328  
(Street or P.O. Box)

JERRY E. Buchanan  
(Owner's Signature)  
Kearny AZ 85231  
(City) (State) (Zip Code)

~~BTM BUCHANAN TRUCKING & Mining~~  
P.O. Box 842

INSTRUCTIONS

Oracle, AZ 85623  
(City) (State) (Zip Code)

1. This certification is made under the provisions of § 1744 of Title 43 and § 28-28k of Title 30 of the United States Code; and the regulations thereunder (43 CFR Part 3830).
2. The claimant(s) must fill in the dates in paragraph 1 for the beginning and ending of the assessment year for which this waiver is sought.
3. The claimant(s) must fill in the date in paragraph 2 for the beginning of the assessment year for which this waiver is sought.
4. All claim and site names and Bureau of Land Management (BLM) serial numbers must be listed for the mining claims, mill sites, and tunnel sites for which the waiver is sought.
5. All owners of the mining claims, mill sites, and tunnel sites and their addresses must be given.
6. This waiver form must be signed by all the claimants or their designated agent, in original form. If an agent is designated, a notarized designation of agent, signed by all of the claimants with proper address given, must be submitted with this waiver.

7. This form must be filed no later than September 1st for the upcoming assessment year in the BLM State Office where the mining claims or sites are recorded, or the waiver cannot be granted by the BLM. (Example: to obtain a waiver for the assessment year 2000, which begins at noon on September 1, 1999, you must qualify for and file for a waiver no later than September 1, 1999, in the proper BLM State Office).
8. For all mining claims which require assessment work, you must record an affidavit of labor on or before the December 30th immediately following the filing of this waiver. For all other mining claims or sites waived, you must record a notice of intent to hold on or before the December 30th immediately following the filing of this waiver.
9. Mill and tunnel sites may also be listed upon this waiver and be waived from payment of the maintenance fee. A notice of intent to hold for these sites is required to be filed by the December 30th following the filing of this waiver.

NOTICE/BURDEN HOURS STATEMENT

The Privacy Act of 1974, as amended, and the regulation in 43 CFR 2.48(d) provide that you be furnished the following information in connection with the information required by this certification of waiver from rental fees.

**AUTHORITY:** 30 U.S.C. 28-28k; 43 U.S.C. 1201, 1457, 1740, and 1744; and 43 CFR 3830.

**PRINCIPLE PURPOSE:** This information is to be used to verify that the owner(s) (claimants) of a mining claim has complied with 30 U.S.C. 28f and is entitled to perform assessment work in lieu of paying the maintenance fee for the mining claims listed on this form.

**ROUTINE USE:** (1) Adjudication of the claimant(s) certification of waiver from paying the maintenance fee otherwise required by 30 U.S.C. 28f. (2) Disclosure may be made to appropriate Federal agencies when location is made within the agency's geographic area of responsibility. (3) Information from the record and/or the record will be transferred to the appropriate Federal, State, or local agency, or a member of the public in response to a specific request for pertinent information. (4) Information may also be provided to the Department of Justice or in a proceeding before a court or adjudicative body; or to Federal, State, local or foreign agencies when needed for enforcement of civil or criminal codes or applicable regulations concerning title rights upon the public land.

**EFFECT OF NOT PROVIDING INFORMATION:** Disclosure of this information is required by 30 U.S.C. 28f and 43 CFR Part 3830 for those qualified claimants wishing to take the small miner waiver allowed. Failure to supply the information required in this form to support the claimants certification of waiver from payment of the otherwise required maintenance fees will result in the waiver being disallowed and the mining claims subject to forfeiture by BLM under 30 U.S.C. 28i.

The Paperwork Reduction Act of 1995 requires us to inform you that:

This information is being collected to allow the BLM to determine if you qualify for a waiver from the payment of \$100 per mining claim or site maintenance fee established in 30 U.S.C. 28f and the implementing regulations at 43 CFR 3830. A response to this request is required in accordance with the statute to obtain your benefit.

BLM would like you to know that you do not have to respond to this, or any other, Federal agency-sponsored information collection unless it displays a currently valid OMB control number.

Public reporting burden for this form is estimated to average 20 minutes (.33 hours) per response, including time to review instructions, gathering and maintaining data, and completing and reviewing the form. Direct comments regarding this burden estimate, or any other aspect of this form, to the U.S. Department of the Interior, Bureau of Land Management, (004-0114) Bureau Information Collection Clearance Officer (W-2630), Mail Stop 70, L.S., 1849 C St., N.W., Washington, D.C. 20240.

FOR OFFICIAL USE ONLY

RECEIVED  
BLM STATE OFFICE  
PHOENIX ARIZONA

AUG 3  
A 10:53

RECEIVED  
BLM STATE OFFICE

When Recorded Return Document to:

John C. Buchanan  
P.O. Box 5221  
Oracle, Az. 85623

Check here is this is a change of address.

Telephone: 520-307-3014

E-mail address: \_\_\_\_\_

2013 HOLD, Actively Mining

**AFFIDAVIT OF PERFORMANCE OF ANNUAL WORK**

1. State of Arizona, County of PINAL ss:

2. I (Name) JOHN C. Buchanan

3. Reside at (Address) 730 CEDAR RIDGE

City Oracle County PINAL

State Az. zip 85623 being duly sworn, depose and say that I am a citizen of the United States, more than eighteen years of age, and that all of the facts set forth in this affidavit, subject to the provisions and penalties of 18 U.S.C. 1001 pertaining to the filing of false, fictitious, or fraudulent statements with the United States, are true and correct according to the best of my knowledge, information and belief.

4. Owner's name and address (If not shown in Items 1-3 above). \_\_\_\_\_

5. That I am personally acquainted with the mining claim(s). The work and improvements were made by and at the expense of the owner(s) of said claim(s). Said contiguous group of claims, listed on this document, are situated in the

BANNER (optional) Mining District; GILA County, Arizona.

Line No.	AMC NUMBER	CLAIM/SITE NAME	COUNTY RECORDER DATA (If available)	TWP	RNG	SEC
1	45210	Mountain Goat	703/462	4S	16E	20
2	45211	Gold Mine #1	703/463	4S	16E	20
3						
4						
5						
6						

RECEIVED  
 BLM AZ STATE OFFICE  
 2012 AUG 31 A 10:52  
 PHOENIX, ARIZONA  
 BLM  
 Date  
 Stamp

RECEIVED  
BLM AZ STATE OFFICE  
2012 AUG 31 A 10 53  
PHOENIX, ARIZONA  
BLM  
Date  
Stamp

7						
8						
9						
10						

6. That between the dates starting at 12 o'clock noon on September 1, 2011 and ending at 12 o'clock noon on September 1, 2012 at least \$ 4,400 dollars worth of work and improvements were done and performed upon said claim(s) or upon one or more of a contiguous group of claims for the benefit of all, wholly or partly outside of a contiguous group of claims for the benefit of all, not including the location work.

7. That the following persons were employed to perform the work and improvements described herein: John Buchanan, JERRY BUCHANAN, JOE Buchanan

8. That the work and improvements performed were: Mine Ore, Haul out, Process Ore, Testing & Sampling Road Repair

9. Dated: 8/29/2012 Signature: John C. Bucher

SUBSCRIBED AND SWORN TO before me, a Notary Public, this 29 day of August 2012

By: Ginger Guyton  
Notary Public Ginger Guyton  
My Commission Expires Jun 24, 2014



Bureau of Land Management  
Arizona State Office  
[www.az.blm.gov](http://www.az.blm.gov)

No. of Claims: 2 x \$10 = 20  
Check No.: 6445 Init. SC  
Receipt No.: 2646694  
For BLM Use Only

When Recorded Return Document to:

John C. Buchanan  
P.O. Box 5221  
Oracle, Arizona 85623

Check here is this is a change of address.

Telephone: 520-307-3014

E-mail address: \_\_\_\_\_

HOLD 2013, Actively Mining

**AFFIDAVIT OF PERFORMANCE OF ANNUAL WORK**

1. State of Arizona, County of PINAL ss:

2. I (Name) John C. Buchanan

3. Reside at (Address) P.O. Box 842

City Oracle County PINAL

State Az zip 85623 being duly sworn, depose and say that I am a citizen of the United States, more than eighteen years of age, and that all of the facts set forth in this affidavit, subject to the provisions and penalties of 18 U.S.C. 1001 pertaining to the filing of false, fictitious, or fraudulent statements with the United States, are true and correct according to the best of my knowledge, information and belief.

4. Owner's name and address (if not shown in Items 1-3 above). \_\_\_\_\_

5. That I am personally acquainted with the mining claim(s). The work and improvements were made by and at the expense of the owner(s) of said claim(s). Said contiguous group of claims, listed on this document, are situated in the

Saddle Mt. (optional) Mining District; PINAL County, Arizona.

Line No.	AMC NUMBER	CLAIM/SITE NAME	COUNTY RECORDER DATA (if available)	TWP	RNG	SEC
1	116092	Buck Mt. Mines Lode #1	1646/952-953	T5S	16E	5
2	116093	Buck Mt. Mines Lode #2	1646/964-966	T5S	16E	5
3	264428	Buck Mt. Mines Placer 1	1646/956-957	T5S	16E	5, 4, 8, 9
4	327469	Buck Mt. Mines Placer 2	1646/681-682	T5S	16E	4, 9
5						
6						

RECEIVED  
 BLM AZ STATE OFFICE  
 2012 AUG 31 A 10:52  
 PHOENIX, ARIZONA  
 BLM  
 Date  
 Stamp

RECEIVED  
BLM AT STATE OFFICE  
2012 AUG 31 A 10:53  
PHOENIX, ARIZONA  
BLM  
Date  
Stamp

7					
8					
9					
10					

6. That between the dates starting at 12 o'clock noon on September 1, 20 11 and ending at 12 o'clock noon on September 1, 20 12 at least \$ 4,200.00 dollars worth of work and improvements were done and performed upon said claim(s) or upon one or more of a contiguous group of claims for the benefit of all, wholly or partly outside of a contiguous group of claims for the benefit of all, not including the location work. \$100,000+

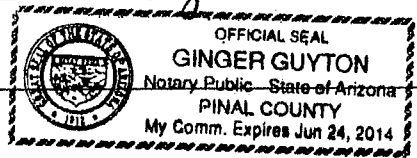
ALSO MAJOR Theft + Vandalism of Mine Plant site Machinery, Markers, Stakes, Papers, Loss  
7. That the following persons were employed to perform the work and improvements described herein: John C. Buchanan, TERRY Buchanan, Joe Buchanan, Glen Ellis

8. That the work and improvements performed were: Mine Ore, Process Ore, Repair Pump, Move Rocks + Effectuate Repairs on 1/2 Miles of Roads, GEOLOGICAL Surveys, Mine Placer Gravels + Make Concentrate.

9. Dated: 8/29/2012 Signature: John C. Buchanan

SUBSCRIBED AND SWORN TO before me, a Notary Public, this 29 day of August 20 12

By: Ginger Guyton  
Notary Public Ginger Guyton  
My Commission Expires Jun. 24, 2014



Bureau of Land Management  
Arizona State Office  
[www.az.blm.gov](http://www.az.blm.gov)

No. of Claims: 4 x \$10 = 40  
Check No. 6445 Init. SC  
Receipt No.: 2646694  
For BLM Use Only

When Recorded Return Document to:

John C. Buchanan  
P.O. Box 842  
Oracle, Az, 85623

Check here is this is a change of address.

Telephone: 520-307-3014

E-mail address: \_\_\_\_\_

Hold 2013, Actively Mining & Sampling

**AFFIDAVIT OF PERFORMANCE OF ANNUAL WORK**

1. State of Arizona, County of Pinal ss:

2. I (Name) John C. Buchanan

3. Reside at (Address) P.O. Box 842

City Oracle County Pinal

State Az, zip 85623 being duly sworn, depose and say that I am a citizen of the United States, more than eighteen years of age, and that all of the facts set forth in this affidavit, subject to the provisions and penalties of 18 U.S.C. 1001 pertaining to the filing of false, fictitious, or fraudulent statements with the United States, are true and correct according to the best of my knowledge, information and belief.

4. Owner's name and address (If not shown in Items 1-3 above), \_\_\_\_\_

5. That I am personally acquainted with the mining claim(s). The work and improvements were made by and at the expense of the owner(s) of said claim(s). Said contiguous group of claims, listed on this document, are situated in the

Potts Canyon (N. Superior) (optional) Mining District; \_\_\_\_\_ County, Arizona.

Line No.	AMC NUMBER	CLAIM/SITE NAME	COUNTY RECORDER DATA (If available)	TWP	RNG	SEC
1	189264	The Theresa + Sarah B	1145/667-668	T1N	12E	15
2						
3						
4						
5						
6						

RECEIVED  
BLM AZ STATE OFFICE  
PHOENIX, ARIZONA  
2012 AUG 31 A 10:52

BLM  
Date  
Stamp



RECEIVED  
 BLM AZ STATE OFFICE  
 2012 AUG 31 A 10:53  
 PHOENIX, ARIZONA  
 BLM  
 Date  
 Stamp

7						
8						
9						
10						

6. That between the dates starting at 12 o'clock noon on September 1, 20 11 and ending at 12 o'clock noon on September 1, 20 12 at least \$ 500 dollars worth of work and improvements were done and performed upon said claim(s) or upon one or more of a contiguous group of claims for the benefit of all, wholly or partly outside of a contiguous group of claims for the benefit of all, not including the location work.

7. That the following persons were employed to perform the work and improvements described herein: Road Men, John C. Buchanan + Terry E. Buchanan

8. That the work and improvements performed were: Road Repair, bldg. MINE ORE + ROCKS, TEST SAMPLIS

9. Dated 8/29/2012 Signature: John C. Buchanan

SUBSCRIBED AND SWORN TO before me, a Notary Public, this 29 day of August 20 12

By: Ginger Guyton  
 Notary Public Ginger Guyton  
 My Commission Expires Jun. 24, 2014



Bureau of Land Management  
 Arizona State Office  
[www.az.blm.gov](http://www.az.blm.gov)

No. of Claims: 1 x \$10 = 10  
 Check No.: 6445 Init. SG  
 Receipt No.: 2646694  
 For BLM Use Only

When Recorded Return Document to:

John C. Buchanan  
P.O. Box 242  
Oracle, AZ. 85623

Check here is this is a change of address.

Telephone: 520-307-3014

E-mail address: \_\_\_\_\_

Hold 2013, Actively Mining Sampling

**AFFIDAVIT OF PERFORMANCE OF ANNUAL WORK**

1. State of Arizona, County of Pinal ss:

2. I (Name) John C. Buchanan

3. Reside at (Address) P.O. Box 842

City Oracle County Pinal

State AZ zip 85623 being duly sworn, depose and say that I am a citizen of the United States, more than eighteen years of age, and that all of the facts set forth in this affidavit, subject to the provisions and penalties of 18 U.S.C. 1001 pertaining to the filing of false, fictitious, or fraudulent statements with the United States, are true and correct according to the best of my knowledge, information and belief.

4. Owner's name and address (If not shown in Items 1-3 above). \_\_\_\_\_

5. That I am personally acquainted with the mining claim(s). The work and improvements were made by and at the expense of the owner(s) of said claim(s). Said contiguous group of claims, listed on this document, are situated in the

ORO Blanco (optional) Mining District; SANTA CRUZ County, Arizona.

Line No.	AMC NUMBER	CLAIM/SITE NAME	COUNTY RECORDER DATA (If available)	TWP	RNG	SEC
1	108199	DESPERATION #1 Lock	283/135-137	235	11E	20
2						
3						
4						
5						
6						

RECEIVED  
BLM AZ STATE OFFICE  
2012 AUG 31 A 10:52  
PHOENIX, ARIZONA

BLM  
Date  
Stamp

AFFIDAVIT OF PERFORMANCE OF ANNUAL WORK – page 2

BLM  
Date  
Stamp

RECEIVED  
BLM AZ STATE OFFICE  
2012 AUG 31 A 10:52  
PHOENIX, ARIZONA

7						
8						
9						
10						

6. That between the dates starting at 12 o'clock noon on September 1, 20 11 and ending at 12 o'clock noon on September 1, 20 12 at least \$ 500 dollars worth of work and improvements were done and performed upon said claim(s) or upon one or more of a contiguous group of claims for the benefit of all, wholly or partly outside of a contiguous group of claims for the benefit of all, not including the location work.

7. That the following persons were employed to perform the work and improvements described herein: Sampling + Testing Ore, Sample Gravels, Minor Road Repair

8. That the work and improvements performed were: John C. Buchanan, Jerry Buchanan

9. Dated: 8/29/2012 Signature: John C. Buchanan

SUBSCRIBED AND SWORN TO before me, a Notary Public, this 29 day of August 20 12

By: Ginger Guyton  
Notary Public Ginger Guyton

My Commission Expires Jun. 24, 2014



Bureau of Land Management  
Arizona State Office  
[www.az.blm.gov](http://www.az.blm.gov)

No. of Claims: 1 x \$10 = 10  
Check No.: 6445 Init. SC  
Receipt No.: 2646694  
For BLM Use Only

Form: MCF108  
Revised Jan. 2006  
Page 2 of 2

When Recorded Return Document to:  
John C. Buchanan  
P.O. Box 842  
Oracle, Arizona 85623

Check here is this is a change of address.  
 Telephone: 520-307-3014  
 E-mail address: \_\_\_\_\_

2013 HOLD, Actively Sampling + Testing

**AFFIDAVIT OF PERFORMANCE OF ANNUAL WORK**

1. State of Arizona, County of Pinal ss:  
 2. I (Name) John C. Buchanan  
 3. Reside at (Address) P.O. Box 842  
 \_\_\_\_\_  
 City Oracle County Pinal

RECEIVED  
 BLM AZ STATE OFFICE  
 2012 AUG 31 A 10:52  
 PHOENIX, ARIZONA  
 BLM  
 Date  
 Stamp

State AZ zip 85623 being duly sworn, depose and say that I am a citizen of the United States, more than eighteen years of age, and that all of the facts set forth in this affidavit, subject to the provisions and penalties of 18 U.S.C. 1001 pertaining to the filing of false, fictitious, or fraudulent statements with the United States, are true and correct according to the best of my knowledge, information and belief.  
 4. Owner's name and address (if not shown in Items 1-3 above), \_\_\_\_\_

5. That I am personally acquainted with the mining claim(s). The work and improvements were made by and at the expense of the owner(s) of said claim(s). Said contiguous group of claims, listed on this document, are situated in the ATASCOSA Mt. (optional) Mining District; Santa Cruz County, Arizona.

Line No.	AMC NUMBER	CLAIM/SITE NAME	COUNTY RECORDER DATA (If available)	TWP	RNG	SEC
1	327157	Jonathan Stavship Mines #1	618/107-108	23S	12E	22
2	327158	Jonathan Stavship Mines #2	618/105-106	23S	12E	22 SE 1/4 sec
3						
4						
5						
6						

RECEIVED  
BLM AT STATE OFFICE  
2012 AUG 31 A 10:52  
PHOENIX, ARIZONA

BLM  
Date  
Stamp

7						
8						
9						
10						

6. That between the dates starting at 12 o'clock noon on September 1, 20 11 and ending at 12 o'clock noon on September 1, 20 12 at least \$ 777 dollars worth of work and improvements were done and performed upon said claim(s) or upon one or more of a contiguous group of claims for the benefit of all, wholly or partly outside of a contiguous group of claims for the benefit of all, not including the location work.

7. That the following persons were employed to perform the work and improvements described herein: John C. Buchanan, Glenn Ellis, Jerry Buchanan

8. That the work and improvements performed were: Road Repair, Cut Homogeneous Mix of well blended samples, Mine Ore + Rock.

9. Dated: 8/29/2012 Signature: John C. Buchanan

SUBSCRIBED AND SWORN TO before me, a Notary Public, this 29 day of August 20 12

By: Ginger Guyton  
Notary Public Ginger Guyton

My Commission Expires Jun. 24, 2014



Bureau of Land Management  
Arizona State Office  
[www.az.blm.gov](http://www.az.blm.gov)

No. of Claims: 2 x \$10 = 20  
Check No.: 6445 Init. SC  
Receipt No.: 2646694  
For BLM Use Only

UNITED STATES DEPARTMENT OF THE INTERIOR  
BUREAU OF LAND MANAGEMENT

10/15/12

2013 HOLD  
Mining  
Active

FORM APPROVED  
OMB NO. 1004-0114  
Expires: February 28, 2010

679

MAINTENANCE FEE WAIVER CERTIFICATION

SEE INSTRUCTIONS ON REVERSE

1. This small miner waiver is filed for the assessment year beginning at noon on September 1, 2011 and ending at noon on September 1, 2012
2. The undersigned and all related parties owned ten or fewer mining claims, mill, or tunnel sites located and maintained on Federal lands in the United States of America on September 1, 2012
3. The undersigned have performed the assessment work required by law for each mining claim listed prior to filing this waiver and understand that by filing this form; an affidavit of assessment work must be recorded by the December 30th following the filing of this waiver.
4. The undersigned understand that if the assessment work obligation has not yet come due under 30 U.S.C. 28 (for those claims in their first assessment year only); a notice of intent to hold reciting this condition must be recorded by the December 30th following the filing of this waiver.
5. The undersigned understand that mill and tunnel sites may also be listed upon this waiver and be waived from payment of the maintenance fee; and that a notice of intent to hold for these sites is required to be recorded by the December 30th immediately following the filing of this waiver.
6. The undersigned understand and acknowledge that pursuant to 43 U.S.C. 1212 and 18 U.S.C. 1001; the filing or recording of a false, fictitious, or fraudulent document with the Bureau of Land Management may result in a fine of up to \$250,000, a prison term not to exceed five years, or both.
7. The mining claims, mill or tunnel sites for which this waiver from payment of the maintenance fees is requested are:

CLAIM OR SITE NAME	BLM RECORDATION SERIAL NUMBER
1. Buck Mountain Mines Tunnel Site # 3 ✓	AMC 264415
2. Buck Mountain Mines Tunnel Site # 4	AMC 264416
3. Buck Mountain Mines Tunnel Site # 6	AMC 264418
4. Buck Mountain Mines Tunnel Site # 10	AMC 264422
5. Buck Mountain Mines Tunnel Site # 5	AMC 394632
6. Buck Mountain Mines Tunnel Site # 7	AMC 394633
7. Buck Mountain Mines Tunnel Sites # 8	AMC 394634
8. Buck Mountain Mines Tunnel Site # 9	AMC 394635
9. Buck Mountain Mines Tunnel Site # 13	AMC 394636
10. Buck Mountain Mines Tunnel Site # 14	AMC 394637

The owner(s) (claimants) of the above mining claims and sites are:

JERRY Buchanan  
 (Owner's Name - Please Print)  
 P.O. Box 328  
 (Street or P.O. Box)  
 Kearney AZ 85237  
 (City) (State) (Zip Code)

Jerry Buchanan  
 (Owner's Signature)

\_\_\_\_\_  
 (Owner's Name - Please Print)  
 \_\_\_\_\_  
 (Street or P.O. Box)  
 \_\_\_\_\_  
 (City) (State) (Zip Code)

\_\_\_\_\_  
 (Owner's Signature)

\_\_\_\_\_  
 (Owner's Name - Please Print)  
 \_\_\_\_\_  
 (Street or P.O. Box)  
 \_\_\_\_\_  
 (City) (State) (Zip Code)

\_\_\_\_\_  
 (Owner's Signature)

(Owner's Name - Please Print)

(Owner's Signature)

(Street or P.O. Box)

(City) (State) (Zip Code)

(Owner's Name - Please Print)

(Owner's Signature)

(Street or P.O. Box)

(City) (State) (Zip Code)

(Owner's Name - Please Print)

(Owner's Signature)

(Street or P.O. Box)

(City) (State) (Zip Code)

(Owner's Name - Please Print)

(Owner's Signature)

(Street or P.O. Box)

(City) (State) (Zip Code)

INSTRUCTIONS

- 1. This certification is made under the provisions of § 1744 of Title 43 and § 28-28k of Title 30 of the United States Code; and the regulations thereunder (43 CFR Part 3830).
2. The claimant(s) must fill in the dates in paragraph 1 for the beginning and ending of the assessment year for which this waiver is sought.
3. The claimant(s) must fill in the date in paragraph 2 for the beginning of the assessment year for which this waiver is sought.
4. All claim and site names and Bureau of Land Management (BLM) serial numbers must be listed for the mining claims, mill sites, and tunnel sites for which the waiver is sought.
5. All owners of the mining claims, mill sites, and tunnel sites and their addresses must be given.
6. This waiver form must be signed by all the claimants or their designated agent, in original form. If an agent is designated, a notarized designation of agent, signed by all of the claimants with proper address given, must be submitted with this waiver.
7. This form must be filed no later than September 1st for the upcoming assessment year in the BLM State Office where the mining claims or sites are recorded, or the waiver cannot be granted by the BLM.
8. For all mining claims which require assessment work, you must record an affidavit of labor on or before the December 30th immediately following the filing of this waiver.
9. Mill and tunnel sites may also be listed upon this waiver and be-waived from payment of the maintenance fee.

NOTICE/BURDEN HOURS STATEMENT

The Privacy Act of 1974, as amended, and the regulation in 43 CFR 2.48(d) provide that you be furnished the following information in connection with the information required by this certification of waiver from rental fees.

AUTHORITY: 30 U.S.C. 28-28k; 43 U.S.C. 1201, 1457, 1740, and 1744; and 43 CFR 3830.

PRINCIPLE PURPOSE: This information is to be used to verify that the owner(s) (claimants) of a mining claim has complied with 30 U.S.C. 28f and is entitled to perform assessment work in lieu of paying the maintenance fee for the mining claims listed on this form.

ROUTINE USE: (1) Adjudication of the claimant(s) certification of waiver from paying the maintenance fee otherwise required by 30 U.S.C. 28f. (2) Disclosure may be made to appropriate Federal agencies when location is made within the agency's geographic area of responsibility. (3) Information from the record and/or the record will be transferred to the appropriate Federal, State, or local agency, or a member of the public in response to a specific request for pertinent information. (4) Information may also be provided to the Department of Justice or in a proceeding before a court or adjudicative body; or to Federal, State, local or foreign agencies when needed for enforcement of civil or criminal codes or applicable regulations concerning title rights upon the public land.

EFFECT OF NOT PROVIDING INFORMATION: Disclosure of this information is required by 30 U.S.C. 28f and 43 CFR Part 3830 for those qualified claimants wishing to take the small miner waiver allowed. Failure to supply the information required in this form to support the claimants certification of waiver from payment of the otherwise required maintenance fees will result in the waiver being disallowed and the mining claims subject to forfeiture by BLM under 30 U.S.C. 28i.

The Paperwork Reduction Act of 1995 requires us to inform you that: This information is being collected to allow the BLM to determine if you qualify for a waiver from the payment of \$100 per mining claim or site maintenance fee established in 30 U.S.C. 28f and the implementing regulations at 43 CFR 3830. A response to this request is required in accordance with the statute to obtain your benefit.

BLM would like you to know that you do not have to respond to this, or any other, Federal agency-sponsored information collection unless it displays a currently valid OMB control number.

Public reporting burden for this form is estimated to average 20 minutes (.33 hours) per response, including time to review instructions; gathering and maintaining data, and completing and reviewing the form. Direct comments regarding this burden estimate, or any other aspect of this form, to the U.S. Department of the Interior, Bureau of Land Management, (1004-0114) Bureau Information Collection Clearance Office, WO-650, Mail Stop 401 LS, 1849 C St., N.W., Washington, D.C. 20240.

FOR OFFICIAL USE ONLY ARIZONA RECEIVED STATE OFFICE AUG 11 A 10:53

When Recorded Return Document to:

JERRY Buchanan  
P.O. Box 328  
Kearney, Arizona 85237

Check here if this is a change of address.

Telephone: \_\_\_\_\_

E-mail address: \_\_\_\_\_

2013 HOLD, Actively Mining

**AFFIDAVIT OF PERFORMANCE OF ANNUAL WORK**

1. State of Arizona, County of Pinal ss:

2. I (Name) JERRY Buchanan

3. Reside at (Address) P.O. Box 328

City Kearney County PINAL

State AZ, zip 85237 being duly sworn, depose and say that I am a citizen of the United States, more than eighteen years of age, and that all of the facts set forth in this affidavit, subject to the provisions and penalties of 18 U.S.C. 1001 pertaining to the filing of false, fictitious, or fraudulent statements with the United States, are true and correct according to the best of my knowledge, information and belief.

4. Owner's name and address (if not shown in Items 1-3 above), \_\_\_\_\_

5. That I am personally acquainted with the mining claim(s). The work and improvements were made by and at the expense of the owner(s) of said claim(s). Said contiguous group of claims, listed on this document, are situated in the

Saddle Mountain (optional) Mining District; PINAL County, Arizona.

RECEIVED  
BLM AZ STATE OFFICE  
2012 AUG 31 A 10:52  
PHOENIX, ARIZONA  
BLM  
Date  
Stamp

Line No.	AMC NUMBER	CLAIM/SITE NAME	COUNTY RECORDER DATA (If available)	TWP	RNG	SEC
1	264415	Buck Mt. Mines TS #3	1416/683-684			
2	264416	Buck Mt. Mines TS 4	1416/685-686			
3	264418	Buck Mt. Mines TS 6	1416/689-690			
4	264422	Buck Mt. Mines TS 10	1416/697-698			
5	394632	Buck Mt. Mines TS 5	1620			
6	394633	Buck Mt. Mines TS 7	1620			



AFFIDAVIT OF PERFORMANCE OF ANNUAL WORK - page 2

RECEIVED  
 BLM AZ STATE OFFICE  
 2012 AUG 31 A 10:53  
 PHOENIX, ARIZONA  
 BLM  
 Date  
 Stamp

7	394634	Buck Mt Mines TS 8	1620	T45	16E	33
8	394635	Buck Mt Mines TS 9	1620	T45	16E	33
9	394636	Buck Mt Mines TS 13	1620	T55	16E	8
10	394637	Buck Mt Mines TS 14	1620	T55	16E	8,9

6. That between the dates starting at 12 o'clock noon on September 1, 20 11 and ending at 12 o'clock noon on September 1, 20 12 at least \$ 4,900.00 dollars worth of work and improvements were done and performed upon said claim(s) or upon one or more of a contiguous group of claims for the benefit of all, wholly or partly outside of a contiguous group of claims for the benefit of all, not including the location work.

**ALSO MAJOR** Vandalism of Mine Plant site, markers, + stakes. \$100,000 Loss + Jerry Buchanan, Joe Buchanan, Glenn Ellis, John Buchanan

8. That the work and improvements performed were: Mining Ore, Processing P&E, Approx. 2 Miles of Road Repair, Sampling + Analyzing Veins + Tunnel sites, Clearing Cave ins of Tunnels to make safer.

9. Dated: 8/29/2012 Signature: Ginger Guyton by John Buchanan IFOA

SUBSCRIBED AND SWORN TO before me, a Notary Public, this 29 day of August 20 12

By: Ginger Guyton  
 Notary Public Ginger Guyton  
 My Commission Expires Jun 24, 2014



Bureau of Land Management  
 Arizona State Office  
[www.az.blm.gov](http://www.az.blm.gov)

No. of Claims: 10 x \$10 = 100  
 Check No.: 6445 Init. SC  
 Receipt No.: 2646694  
 For BLM Use Only

IRREVOCABLE POWER OF ATTORNEY

I, Jerry C. Buchanan do grant John C. Buchanan the principle owner of all mining claims, BLM, State or patented that I am involved with, irrevocable power of attorney and irrevocable signing authority for any and all mining claims that I am involved with as a part owner, or listed owner. John C. Buchanan is authorized to sign for me with irrevocable power of attorney. This includes mine loans, home equity credit lines or mortgage refinancing, or major mine funding. This includes the sales, lease, or any and all documents necessary on these mining claims, John C. Buchanan as president of Buck Mountain Mines has full guaranteed Signatory Powers as to ownership or anything that needs to be accomplished in regards to these claims with BLM Serial numbers: Mountain Goat, AMC#45210; Gold Mine#1, AMC#45211; Buck Mt. Mines#1, AMC#116092; Buck Mt. Mines #2, AMC#116093; Buck Mt. Mines Placer#1, AMC#264428; Buck Mt. Mines Placer #2, AMC# 327469; The Theresa and The Sarah B., AMC#189264; Desperation #1 Lode, AMC#108199; Jonathan Starship Mines#1, AMC#327157; Jonathan Starship Mines #2, AMC#327158; Buck Mt. Mines Tunnel Site #3, AMC#264415; Buck Mt. Mines Tunnel Site #4, AMC#264416, Buck Mt. Mines Tunnel Site #6, AMC#264418; And Buck Mountain Mines Tunnel Site #10, AMC#264422.

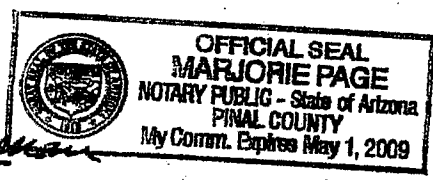
RECEIVED  
BLM AZ STATE OFFICE  
2012 AUG 31 A 10:54  
PHOENIX, ARIZONA

Name JERRY Eugene Buchanan  
Address PO Box 329  
State AZ 85237  
Phone # 520-665-8448  
Driver's License # B14530507

Signed Jerry C. Buchanan Dated 3-27-08

Notary Marjorie Page Dated 3/27/08

My commission expires 5-1-08



Seal by President, John C. Buchanan

Witnessed by John C. Buchanan Date March 27, 2008  
Driver's License # DO1618090  
Address P.O. Box 5221, Oracle, Az. 85623  
Phone# 520-241-5715


  
**UNITED STATES DEPARTMENT OF THE INTERIOR**  
**BUREAU OF LAND MANAGEMENT**

**MC NATIONWIDE CLAIMANT LISTING**  
**September 11, 2012**

Cust	AZ	NV	OR	WY	National Total
	CLAIMAN	CLAIMAN	CLAIMAN	AGEN	
BUCHANAN ELLEN L 333 PHOENIX HILLS DR PHOENIX, OR 97535-9456				1	1
BUCHANAN JERRY PO BOX 328 KEARNY, AZ 85137-0106	8				8
BUCHANAN JOE PO BOX 691 WINKELMAN, AZ 85192-0015	1				1
BUCHANAN JOHN PO BOX 328 KEARNY, AZ 85137-0106	6				6
BUCHANAN JOHN C PO BOX 842 ORACLE, AZ 85623-0842	10				10
BUCHANAN JOHN J PO BOX 842 ORACLE, AZ 85623-0842	3				3
BUCHANAN JONATHAN J PO BOX 5221 ORACLE, AZ 85623-5221	2				2
BUCHANAN JULIA PO BOX 842 ORACLE, AZ 85623-0842	2				2
BUCHANAN LORI 74 FRESHWATER BAY RD PORT ANGELES, WA 98363-9644			1		1
BUCHANAN MONTE 5 SAND CREEK RD LARAMIE, WY 82070-6865				10	10
BUCHANAN SARAH PO BOX 5221 ORACLE, AZ 85623-5221	2				2
BUCHANAN SHAWN 74 FRESHWATER BAY RD PORT ANGELES, WA 98363-9644			1		1
BUCHANAN THERESA PO BOX 842 ORACLE, AZ 85623-0842	5				5

Run Time: 07:27 AM

Department of the Interior  
Bureau of Land Management  
Public Land Statistics

Run Date: 09/11/2012

Nationwide Claimant Listing  
(Mining Claim Only)

Selection Criteria

System Id = MC

Cust Nm Begins With BUCHANAN

Loc Dt Between

Address Begins With

City Begins With

State Begins With

Case Disp = A

Total Rows Returned: 52

United States Department of the Interior  
 Bureau of Land Management  
 LANDS/RECREATION & PLANNING  
 ONE N CENTRAL AVE  
 PHOENIX, AZ 85004 -2203  
 Phone: 602-417-9200

Receipt

No: 2646694

<b>Transaction #:</b> 2727470	
<b>Date of Transaction:</b> 08/31/2012	
<b>CUSTOMER:</b>	
JOHN C BUCHANAN PO BOX 842 ORACLE, AZ 85623-0842 US	

LINE #	QTY	DESCRIPTION	REMARKS	UNIT PRICE	TOTAL
1	1.00	LOCATABLE MINERALS / MINING CLAIMS-NOT NEW-UNADJUD, ONE AUTH NO. ONLY / MINING CLAIM MONEY RECEIVED CASES: AMC45210/\$200.00	WAIVER & POL (20)	- n/a -	200.00
<b>TOTAL:</b>					<b>\$200.00</b>

PAYMENT INFORMATION					
1	AMOUNT:	200.00	POSTMARKED:	N/A	
	TYPE:	CHECK	RECEIVED:	08/31/2012	
	CHECK NO:	6445			
	NAME:	BUCHANAN, JOHN C PO BOX 842 ORACLE AZ 85623-0842 US			

REMARKS

This receipt was generated by the automated BLM Collections and Billing System and is a paper representation of a portion of the official electronic record contained therein.

UNITED STATES DEPARTMENT OF THE INTERIOR  
BUREAU OF LAND MANAGEMENT

Amc 264415  
Amc 394632  
Amc 189264  
Amc 108199

Amc 264415  
Amc 394632  
Amc 45210  
Amc 116092  
Amc 327157

MAINTENANCE FEE WAIVER CERTIFICATION

2012 HOLD

FORM APPROVED  
OMB NO. 1004-0114  
Expires: February 28, 2010

SEE INSTRUCTIONS ON REVERSE

2011

549

2012

- This small miner waiver is filed for the assessment year beginning at noon on September 1, ~~2012~~ and ending at noon on September 1, ~~2011~~.
- The undersigned and all related parties owned ten or fewer mining claims, mill, or tunnel sites located and maintained on Federal lands in the United States of America on September 1, ~~2011~~.
- The undersigned have performed the assessment work required by law for each mining claim listed prior to filing this waiver and understand that by filing this form; an affidavit of assessment work **must** be recorded by the December 30th following the filing of this waiver.
- The undersigned understand that if the assessment work obligation has not yet come due under 30 U.S.C. 28 (for those claims in their first assessment year only); a notice of intent to hold reciting this condition **must** be recorded by the December 30th following the filing of this waiver.
- The undersigned understand that mill and tunnel sites may also be listed upon this waiver and be waived from payment of the maintenance fee; and that a notice of intent to hold for these sites is required to be recorded by the December 30th immediately following the filing of this waiver.
- The undersigned understand and acknowledge that pursuant to 43 U.S.C. 1212 and 18 U.S.C. 1001; the filing or recording of a false, fictitious, or fraudulent document with the Bureau of Land Management may result in a fine of up to \$250,000, a prison term not to exceed five years, or both.
- The mining claims, mill or tunnel sites for which this waiver from payment of the maintenance fees is requested are:

CLAIM OR SITE NAME	BLM RECORDATION SERIAL NUMBER
1. Buck Mountain Mines Tunnel site #3	✓ AMC 264415
2. Buck Mountain Mines Tunnel site #4	AMC 264416
3. Buck Mountain Mines Tunnel site #6	AMC 264418
4. Buck Mountain Mines Tunnel site #10	AMC 264422
5. Buck Mountain Mines Tunnel site #5	AMC 394632
6. Buck Mountain Mines Tunnel site #7	AMC 394633
7. Buck Mountain Mines Tunnel site #8	AMC 394634
8. Buck Mountain Mines Tunnel site #9	AMC 394635
9. Buck Mountain Mines Tunnel site #13	AMC 394636
10. Buck Mountain Mines Tunnel site #14	AMC 394637

The owner(s) (claimants) of the above mining claims and sites are:

Jerry E. Buchanan  
 (Owner's Name - Please Print)  
 P.O. Box 328  
 (Street or P.O. Box)  
 Kearny AZ 85237  
 (City) (State) (Zip Code)

Jerry E. Buchanan  
 (Owner's Signature)

Jonathan T. Buchanan, (J. Buchanan)  
 (Owner's Name - Please Print)  
 P.O. Box 5221  
 (Street or P.O. Box)  
 Oracle AZ 85623  
 (City) (State) (Zip Code)

Jonathan Buchanan  
 (Owner's Signature)

RECEIVED  
 BLM STATE OFFICE  
 2011 AUG 3  
 10:00  
 PHOENIX ARIZONA

\_\_\_\_\_  
 (Owner's Name - Please Print)  
 \_\_\_\_\_  
 (Street or P.O. Box)  
 \_\_\_\_\_  
 (City) (State) (Zip Code)

\_\_\_\_\_  
 (Owner's Signature)

10/12

(Owner's Name - Please Print)	(Owner's Signature)
(Street or P.O. Box)	(City) (State) (Zip Code)
(Owner's Name - Please Print)	(Owner's Signature)
(Street or P.O. Box)	(City) (State) (Zip Code)
(Owner's Name - Please Print)	(Owner's Signature)
(Street or P.O. Box)	(City) (State) (Zip Code)
(Owner's Name - Please Print)	(Owner's Signature)
(Street or P.O. Box)	(City) (State) (Zip Code)

**INSTRUCTIONS**

1. This certification is made under the provisions of § 1744 of Title 43 and § 28-28k of Title 30 of the United States Code; and the regulations thereunder (43 CFR Part 3830).
2. The claimant(s) **must** fill in the dates in paragraph 1 for the beginning and ending of the assessment year for which this waiver is sought.
3. The claimant(s) **must** fill in the date in paragraph 2 for the beginning of the assessment year for which this waiver is sought.
4. All claim and site names and Bureau of Land Management (BLM) serial numbers **must** be listed for the mining claims, mill sites, and tunnel sites for which the waiver is sought.
5. All owners of the mining claims, mill sites, and tunnel sites and their addresses **must** be given.
6. This waiver form **must** be signed by all the claimants or their designated agent, in original form. If an agent is designated, a notarized designation of agent, signed by all of the claimants with proper address given, **must** be submitted with this waiver.
7. This form **must** be filed no later than September 1st for the upcoming assessment year in the BLM State Office where the mining claims or sites are recorded, or the waiver cannot be granted by the BLM. (Example: to obtain a waiver for the assessment year 2000, which begins at noon on September 1, 1999, you **must** qualify for and file for a waiver no later than September 1, 1999, in the proper BLM State Office).
8. For all mining claims which require assessment work, you **must** record an affidavit of labor on or before the December 30th immediately following the filing of this waiver. For all other mining claims or sites waived, you **must** record a notice of intent to hold on or before the December 30th immediately following the filing of this waiver.
9. Mill and tunnel sites may also be listed upon this waiver and be waived from payment of the maintenance fee. A notice of intent to hold for these sites is required to be filed by the December 30th following the filing of this waiver.

**NOTICE/BURDEN HOURS STATEMENT**

The Privacy Act of 1974, *as amended*, and the regulation in 43 CFR 2.48(d) provide that you be furnished the following information in connection with the information required by this certification of waiver from rental fees.

**AUTHORITY:** 30 U.S.C. 28-28k; 43 U.S.C. 1201, 1457, 1740, and 1744; and 43 CFR 3830.

**PRINCIPLE PURPOSE:** This information is to be used to verify that the owner(s) (claimants) of a mining claim has complied with 30 U.S.C. 28f and is entitled to perform assessment work in lieu of paying the maintenance fee for the mining claims listed on this form.

**ROUTINE USE:** (1) Adjudication of the claimant(s) certification of waiver from paying the maintenance fee otherwise required by 30 U.S.C. 28f. (2) Disclosure may be made to appropriate Federal agencies when location is made within the agency's geographic area of responsibility. (3) Information from the record and/or the record will be transferred to the appropriate Federal, State, or local agency, or a member of the public in response to a specific request for pertinent information. (4) Information may also be provided to the Department of Justice or in a proceeding before a court or adjudicative body; or to Federal, State, local or foreign agencies when needed for enforcement of civil or criminal codes or applicable regulations concerning title rights upon the public land.

**EFFECT OF NOT PROVIDING INFORMATION:** Disclosure of this information is required by 30 U.S.C. 28f and 43 CFR Part 3830 for those qualified claimants wishing to take the small miner waiver allowed. Failure to supply the information required in this form to support the claimants certification of waiver from payment of the otherwise required maintenance fees will result in the waiver being disallowed and the mining claims subject to forfeiture by BLM under 30 U.S.C. 28i.

The Paperwork Reduction Act of 1995 requires us to inform you that:  
This information is being collected to allow the BLM to determine if you qualify for a waiver from the payment of \$100 per mining claim or site maintenance fee established in 30 U.S.C. 28f and the implementing regulations at 43 CFR 3830. A response to this request is required in accordance with the statute to obtain your benefit.

BLM would like you to know that you do not have to respond to this, or any other, Federal agency-sponsored information collection unless it displays a currently valid OMB control number.

Public reporting burden for this form is estimated to average 20 minutes (.33 hours) per response, including time to review instructions, gathering and maintaining data, and completing and reviewing the form. Direct comments regarding this burden estimate, or any other aspect of this form, to the U.S. Department of the Interior, Bureau of Land Management, (1004-0114) Bureau Information Collection Clearance Officer (WO-630), Mail Stop 401 LS, 1849 C St., N.W., Washington, D.C. 20240.

**FOR OFFICIAL USE ONLY**

RECEIVED  
BLM STATE OFFICE  
AUG 31 10:00  
DENVER, COLORADO

UNITED STATES DEPARTMENT OF THE INTERIOR  
BUREAU OF LAND MANAGEMENT

2012  
HOLD

FORM APPROVED  
OMB NO. 1004-0114  
Expires: February 28, 2010

MAINTENANCE FEE WAIVER CERTIFICATION

SEE INSTRUCTIONS ON REVERSE

550

1. This small miner waiver is filed for the assessment year beginning at noon on September 1, ~~2011~~ and ending at noon on September 1, ~~2011~~.
2. The undersigned and all related parties owned ten or fewer mining claims, mill, or tunnel sites located and maintained on Federal lands in the United States of America on September 1, ~~2011~~.
3. The undersigned have performed the assessment work **required by law** for each mining claim listed **prior to filing this waiver** and understand that by filing this form; an affidavit of assessment work **must** be recorded by the December 30th following the filing of this waiver.
4. The undersigned understand that if the assessment work obligation has not yet come due under 30 U.S.C. 28 (for those claims in their first assessment year only); a notice of intent to hold reciting this condition **must** be recorded by the December 30th following the filing of this waiver.
5. The undersigned understand that mill and tunnel sites may also be listed upon this waiver and be waived from payment of the maintenance fee; and that a notice of intent to hold for these sites is required to be recorded by the December 30th immediately following the filing of this waiver.
6. The undersigned understand and acknowledge that pursuant to 43 U.S.C. 1212 and 18 U.S.C. 1001; the filing or recording of a false, fictitious, or fraudulent document with the Bureau of Land Management may result in a fine of up to \$250,000, a prison term not to exceed five years, or both.
7. The mining claims, mill or tunnel sites for which this waiver from payment of the maintenance fees is requested are:

CLAIM OR SITE NAME	BLM RECORDATION SERIAL NUMBER
1. Mountain Goat Lode	✓ 45210 (45210)
2. GOLD Mine #1 Lode	45211
3. Buck Mountain Mines #1 Lode	116092
4. Buck Mountain Mines #2 Lode	116093
5. Buck Mountain Mines Placer #1	264428
6. Buck Mountain Mines Placer #2	327469
7. The Theresa + Sarah B. Lode	189,264
8. Desperation #1 Lode	108199
9. Jonathan Starship Mines #1 Lode	327157
10. Jonathan Starship Mines #2 Lode	327158

The owner(s) (claimants) of the above mining claims and sites are:

John C. Buchanan  
(Owner's Name - Please Print)  
P.O. Box 842  
(Street or P.O. Box)  
Oracle (City) AZ 85623 (State) (Zip Code)

John C. Buchanan  
(Owner's Signature)

Theresa Buchanan  
(Owner's Name - Please Print)  
P.O. Box 842  
(Street or P.O. Box)  
Oracle (City) AZ 85623 (State) (Zip Code)

Theresa Buchanan  
(Owner's Signature)

JOE Buchanan  
(Owner's Name - Please Print)  
P.O. Box 691  
(Street or P.O. Box)  
Winkelman (City) AZ 85292 (State) (Zip Code)

Joe Buchanan  
(Owner's Signature)

RECEIVED  
BLM STATE OFFICE  
2011 SEP 30 A 10:00  
TUCSON, ARIZONA

10/50



John T. Buchanan  
P.O. Box 691

Julia K. Buchanan  
(Owner's Name - Please Print)  
P.O. Box 842  
(Street or P.O. Box)

Sarah A. Buchanan  
(Owner's Name - Please Print)  
P.O. Box 5221  
(Street or P.O. Box)

Jonathan Buchanan (J. Buchanan)  
(Owner's Name - Please Print)  
P.O. Box 5221  
(Street or P.O. Box)

Jerry F. Buchanan  
(Owner's Name - Please Print)  
P.O. Box 328  
(Street or P.O. Box)

~~BTM Buchanan Trucking Mining~~  
~~P.O. Box 842~~

John L. Buchanan  
Winkelman, AZ 85292  
Julio Buch  
(Owner's Signature)

Oracle AZ 85623  
(City) (State) (Zip Code)

Sarah Buchanan  
(Owner's Signature)  
Oracle AZ 85623  
(City) (State) (Zip Code)

Jonathan Buchanan  
(Owner's Signature)  
Oracle AZ 85623  
(City) (State) (Zip Code)

Jerry E. Buchanan  
(Owner's Signature)  
Kearny AZ 85231  
(City) (State) (Zip Code)

Oracle AZ 85623  
(City) (State) (Zip Code)

INSTRUCTIONS

1. This certification is made under the provisions of § 1744 of Title 43 and § 28-28k of Title 30 of the United States Code; and the regulations thereunder (43 CFR Part 3830).
2. The claimant(s) must fill in the dates in paragraph 1 for the beginning and ending of the assessment year for which this waiver is sought.
3. The claimant(s) must fill in the date in paragraph 2 for the beginning of the assessment year for which this waiver is sought.
4. All claim and site names and Bureau of Land Management (BLM) serial numbers must be listed for the mining claims, mill sites, and tunnel sites for which the waiver is sought.
5. All owners of the mining claims, mill sites, and tunnel sites and their addresses must be given.
6. This waiver form must be signed by all the claimants or their designated agent, in original form. If an agent is designated, a notarized designation of agent, signed by all of the claimants with proper address given, must be submitted with this waiver.

7. This form must be filed no later than September 1st for the upcoming assessment year in the BLM State Office where the mining claims or sites are recorded, or the waiver cannot be granted by the BLM. (Example: to obtain a waiver for the assessment year 2000, which begins at noon on September 1, 1999, you must qualify for and file for a waiver no later than September 1, 1999, in the proper BLM State Office).
8. For all mining claims which require assessment work, you must record an affidavit of labor on or before the December 30th immediately following the filing of this waiver. For all other mining claims or sites waived, you must record a notice of intent to hold on or before the December 30th immediately following the filing of this waiver.
9. Mill and tunnel sites may also be listed upon this waiver and be waived from payment of the maintenance fee. A notice of intent to hold for these sites is required to be filed by the December 30th following the filing of this waiver.

NOTICE/BURDEN HOURS STATEMENT

The Privacy Act of 1974, as amended, and the regulation in 43 CFR 2.48(d) provide that you be furnished the following information in connection with the information required by this certification of waiver from rental fees.

**AUTHORITY:** 30 U.S.C. 28-28k; 43 U.S.C. 1201, 1457, 1740, and 1744; and 43 CFR 3830.

**PRINCIPLE PURPOSE:** This information is to be used to verify that the owner(s) (claimants) of a mining claim has complied with 30 U.S.C. 28f and is entitled to perform assessment work in lieu of paying the maintenance fee for the mining claims listed on this form.

**ROUTINE USE:** (1) Adjudication of the claimant(s) certification of waiver from paying the maintenance fee otherwise required by 30 U.S.C. 28f. (2) Disclosure may be made to appropriate Federal agencies when location is made within the agency's geographic area of responsibility. (3) Information from the record and/or the record will be transferred to the appropriate Federal, State, or local agency, or a member of the public in response to a specific request for pertinent information. (4) Information may also be provided to the Department of Justice or in a proceeding before a court or adjudicative body; or to Federal, State, local or foreign agencies when needed for enforcement of civil or criminal codes or applicable regulations concerning title rights upon the public land.

**EFFECT OF NOT PROVIDING INFORMATION:** Disclosure of this information is required by 30 U.S.C. 28f and 43 CFR Part 3830 for those qualified claimants wishing to take the small miner waiver allowed. Failure to supply the information required in this form to support the claimants certification of waiver from payment of the otherwise required maintenance fees will result in the waiver being disallowed and the mining claims subject to forfeiture by BLM under 30 U.S.C. 28i.

The Paperwork Reduction Act of 1995 requires us to inform you that: This information is being collected to allow the BLM to determine if you qualify for a waiver from the payment of \$100 per mining claim or site maintenance fee established in 30 U.S.C. 28f and the implementing regulations at 43 CFR 3830. A response to this request is required in accordance with the statute to obtain your benefit.

BLM would like you to know that you do not have to respond to this, or any other, Federal agency-sponsored information collection unless it displays a currently valid OMB control number.

Public reporting burden for this form is estimated to average 20 minutes (.33 hours) per response, including time to review instructions, gathering and maintaining data, and completing and reviewing the form. Direct comments regarding this burden estimate, or any other aspect of this form, to the U.S. Department of the Interior, Bureau of Land Management, (1004-0114) Bureau Information Collection Clearance Officer (WQ-630), Mail Stop 401 LS, 1849 C St., N.W., Washington, D.C. 20240.

FOR OFFICIAL USE ONLY

RECEIVED  
BUREAU OF LAND MANAGEMENT  
OCT 10 10:00 AM '99

When Recorded Return Document to:

Jerry E. Buchanan  
P.O. Box 328  
Keavney, AZ. 85237

Check here is this is a change of address.

Telephone: 520-665-8448

E-mail address: \_\_\_\_\_

**HOLD 2012**

**AFFIDAVIT OF PERFORMANCE OF ANNUAL WORK**

1. State of Arizona, County of PINAL ss:

2. I (Name) Jerry E. Buchanan

3. Reside at (Address) P.O. Box 328

City Keavney County pinal

RECEIVED  
BLM AZ STATE OFFICE  
2011 AUG 30 A 10:01  
PHOENIX, ARIZONA  
BLM  
Date  
Stamp

State Az Zip 85237 being duly sworn, depose and say that I am a citizen of the United States, more than eighteen years of age, and that all of the facts set forth in this affidavit, subject to the provisions and penalties of 18 U.S.C. 1001 pertaining to the filing of false, fictitious, or fraudulent statements with the United States, are true and correct according to the best of my knowledge, information and belief.

4. Owner's name and address (If not shown in Items 1-3 above). \_\_\_\_\_

**ACTIVE**

5. That I am personally acquainted with the mining claim(s). The work and improvements were made by and at the expense of the owner(s) of said claim(s). Said contiguous group of claims, listed on this document, are situated in the

Saddle Mountain (optional) Mining District; PINAL County, Arizona.

Line No.	AMC NUMBER	CLAIM/SITE NAME	COUNTY RECORDER DATA (If available)	TWP	RNG	SEC
1	264415	Buck Mt. M.T.S. #3	1416/683-684	T55	16E	4,8,9
2	264416	Buck Mt. M.T.S. #4	1416/685-686	T55	16E	4,5
3	264418	Buck Mt. M.T.S. #6	1416/689-690	T55	16E	3,4
4	264422	Buck Mt. M.T.S. #10	1416/697-698	T55	16E	3,4,9,10
5	394632	Buck Mt. M.T.S. #5	1620	T55	16E	9
6	394633	Buck Mt. M.T.S. #7	1620	T55	16E	5,8

Form: MCF108  
Revised Jan. 2006  
Page 1 of 2

ENTERED INTO COMPUTER

9/8/11 AT

Mine stakes STOLEN!

Note: We are active and Fully Committed to starting project according to plan of operations, approved. Were ready to mine + mill Tunnel site ore on February 1, 2011. Vandals + Thieves destroyed our plants + concentration equipment \$200,000 damage!!!!

RECEIVED  
 2011 AUG 30 A 10: 01  
 PHOENIX, ARIZONA  
 BLM  
 Date  
 Stamp

7	394634	Buck Mountain M.T.S. #8	1620	T45	16E	33
8	394635	Buck Mountain M.T.S. #9	1620	T45	16E	33
9	394636	Buck Mt. M.T.S. #13	1620	T55	16E	8
10	394637	Buck Mt. M.T.S. #14	1620	T55	16E	8 & 9

6. That between the dates starting at 12 o'clock noon on September 1, 20 10 and ending at 12 o'clock noon on September 1, 20 11 at least \$ 12,000 + dollars worth of work and improvements were done and performed upon said claim(s) or upon one or more of a contiguous group of claims for the benefit of all, wholly or partly outside of a contiguous group of claims for the benefit of all, not including the location work.

7. That the following persons were employed to perform the work and improvements described herein: Jerry Buchanan  
Ignacio Ballasteros, Glen Ellis, Jonathan Buchanan, John C. Buchanan,  
JOE Buchanan

8. That the work and improvements performed were: Mine ore, sample + advance T/S  
Repair roads with pickup trucks (using AS bulldozers so  
we and others could come in. #8,000 Damage Trucks) Make concentrate

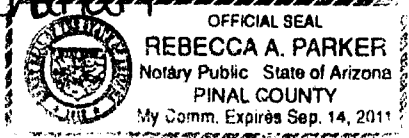
9. Dated: 8/29/2011 Signature: Jerry E. Buchanan IPOA John C. B.

SUBSCRIBED AND SWORN TO before me, a Notary Public, this 29 day of August 20 11

By: John C. Buchanan for Jerry E. Buchanan

Notary Public Rebecca A. Parker

My Commission Expires 9/14/2011



Bureau of Land Management  
 Arizona State Office  
[www.az.blm.gov](http://www.az.blm.gov)

No. of Claims: 10 x \$10 = 100<sup>00</sup>  
 Check No.: 6358 Init. SC  
 Receipt No.: 2419526  
 For BLM Use Only

When Recorded Return Document to:

John C. Buchanan  
P.O. Box 842  
Oracle, AZ.

Check here is this is a change of address.

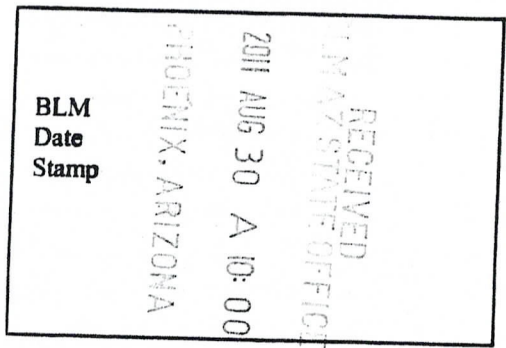
Telephone: 520-307-3014

E-mail address: \_\_\_\_\_

2012 HOLD

**AFFIDAVIT OF PERFORMANCE OF ANNUAL WORK**

- 1. State of Arizona, County of PINAL ss:
- 2. I (Name) John C. Buchanan
- 3. Reside at (Address) P.O. Box 842



City Oracle County PINAL

State AZ Zip 85623 being duly sworn, depose and say that I am a citizen of the United States, more than eighteen years of age, and that all of the facts set forth in this affidavit, subject to the provisions and penalties of 18 U.S.C. 1001 pertaining to the filing of false, fictitious, or fraudulent statements with the United States, are true and correct according to the best of my knowledge, information and belief.

4. Owner's name and address (If not shown in Items 1-3 above).  
ACTIVELY MINING

5. That I am personally acquainted with the mining claim(s). The work and improvements were made by and at the expense of the owner(s) of said claim(s). Said contiguous group of claims, listed on this document, are situated in the ATASCOSA MT (optional) Mining District; Santa Cruz County, Arizona.

Line No.	AMC NUMBER	CLAIM/SITE NAME	COUNTY RECORDER DATA (If available)	TWP	RNG	SEC
1	327157	Jonathan STARSHIP MINES #1	618/107-108	23S	12E	22
2	327158	Jonathan STARSHIP MINES #2	618/105-106	23S	12E	22 SE 1/4 SEC
3						
4						
5						
6						

ENTERED INTO COMPUTER

9/8/11 AT

AFFIDAVIT OF PERFORMANCE OF ANNUAL WORK – page 2

RECEIVED  
 2011 AUG 30 A 10:00  
 PINAL COUNTY OFFICE  
 BLM  
 Date  
 Stamp  
 PINAL COUNTY, ARIZONA

7						
8						
9						
10						

6. That between the dates starting at 12 o'clock noon on September 1, 20 10 and ending at 12 o'clock noon on September 1, 20 11 at least \$ 490.00 dollars worth of work and improvements were done and performed upon said claim(s) or upon one or more of a contiguous group of claims for the benefit of all, wholly or partly outside of a contiguous group of claims for the benefit of all, not including the location work.

7. That the following persons were employed to perform the work and improvements described herein: Road by Glenn Ellis, John C. Buchanan

8. That the work and improvements performed were: Road, Repair, cut 7 1 gallon SAMPLES. Mine ORE, Hand out.

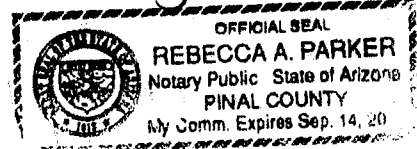
9. Dated 8/29/2011 Signature: John C. Buchanan

SUBSCRIBED AND SWORN TO before me, a Notary Public, this 29 day of August 20 11

By: John Clark Buchanan

Notary Public Rebecca A Parker

My Commission Expires 9/14/2011



No. of Claims: 2 x \$10 = .20<sup>00</sup>  
 Check No.: 6358 Init. SC  
 Receipt No.: 2419526  
 For BLM Use Only

Bureau of Land Management  
 Arizona State Office  
[www.az.blm.gov](http://www.az.blm.gov)

Form: MCF108  
 Revised Jan. 2006  
 Page 2 of 2

When Recorded Return Document to:

John C. Buchanan  
P.O. Box 842  
Oracle, Arizona 85623

Check here is this is a change of address.

Telephone: 307-3014

E-mail address: \_\_\_\_\_

**AFFIDAVIT OF PERFORMANCE OF ANNUAL WORK**

1. State of Arizona, County of PINAL SS:

2. I (Name) John C. Buchanan

3. Reside at (Address) P.O. Box 842

City Oracle County PINAL

State AZ Zip 85623 being duly sworn, depose and say that I am a citizen of the United States, more than eighteen years of age, and that all of the facts set forth in this affidavit, subject to the provisions and penalties of 18 U.S.C. 1001 pertaining to the filing of false, fictitious, or fraudulent statements with the United States, are true and correct according to the best of my knowledge, information and belief.

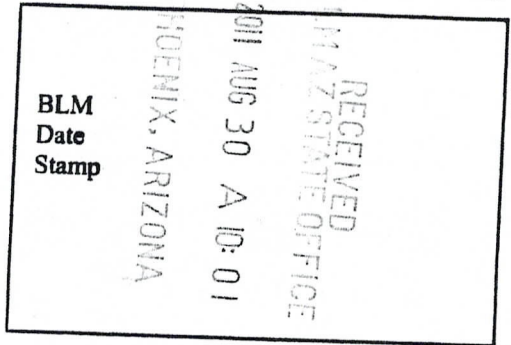
4. Owner's name and address (If not shown in Items 1-3 above).

ACTIVELY MINING ORE

5. That I am personally acquainted with the mining claim(s). The work and improvements were made by and at the expense of the owner(s) of said claim(s). Said contiguous group of claims, listed on this document, are situated in the

Saddle Mt. (optional) Mining District; PINAL County, Arizona.

Line No.	AMC NUMBER	CLAIM/SITE NAME	COUNTY RECORDER DATA (If available)	TWP	RNG	SEC
1	116 092	Buck Mt. M. #1 Lode	BK 1646 / 952-953	T5S	16E	5
2	116 093	Buck Mt. M. #2 Lode	BK 1646 / 964-966	T5S	16E	5
3	264 428	Buck Mt. M. Placer #1	BK 1646 / 956-957	T5S	16E	5, 4, 8, 9
4	327 469	Buck Mt. M. Placer #2	1416 / 681-682	T5S	16E	4, 9
5						
6						



ENTERED INTO COMPUTER

9/8/11 AT

AFFIDAVIT OF PERFORMANCE OF ANNUAL WORK - page 2

NOTE: Mine STAKES STOLEN + Papers.  
 WE ARE Active and Fully Committed to starting Project according to plan of operations, Approved + Bonded. were ready to mine + Millore + gravels ON FEBRUARY 1, 2011. Vandals + Thieves destroyed our plants + concentration machinery. \$200,000 + Damage !!! WE WILL REBUILD.

BLM  
 Date  
 Stamp

PHOENIX, ARIZONA

AUG 30 A 10:01

RECEIVED

7					
8					
9					
10					

6. That between the dates starting at 12 o'clock noon on September 1, 20 10 and ending at 12 o'clock noon on September 1, 20 11 at least \$ 2,100 + dollars worth of work and improvements were done and performed upon said claim(s) or upon one or more of a contiguous group of claims for the benefit of all, wholly or partly outside of a contiguous group of claims for the benefit of all, not including the location work.


7. That the following persons were employed to perform the work and improvements described herein: John C. Buchanan, TERRY Buchanan, Joe Buchanan, Glen ELLIS

\* 8. That the work and improvements performed were: Road Repair, Tore up 2 4x4 TRUCKS Bulldozing Brush on Road. GEOLOGICAL Surveys, Mine ORE + Rock, Mine Pacer Gravels, Make Conc.

9. Dated: 8/29/2011 Signature: John C. Buchanan

SUBSCRIBED AND SWORN TO before me, a Notary Public, this 29 day of August 20 11

By: John C. Buchanan  
 Notary Public Rebecca A. Parker  
 My Commission Expires 9/14/2011



No. of Claims: 4 x \$10 = 40.00  
 Check No.: 6358 Init. JC  
 Receipt No.: 2419526  
 For BLM Use Only

Bureau of Land Management  
 Arizona State Office  
[www.az.blm.gov](http://www.az.blm.gov)

Form: MCF108  
 Revised Jan. 2006  
 Page 2 of 2

When Recorded Return Document to:

John C. Buchanan  
P.O. Box 842  
Oracle, AZ, 85623

Check here if this is a change of address.

Telephone: 520-307-3014

E-mail address: \_\_\_\_\_

**AFFIDAVIT OF PERFORMANCE OF ANNUAL WORK**

- 1. State of Arizona, County of Pinal ss:
- 2. I (Name) John C. Buchanan
- 3. Reside at (Address) P.O. Box 842


City Oracle County PINAL

State AZ Zip 85623 being duly sworn, depose and say that I am a citizen of the United States, more than eighteen years of age, and that all of the facts set forth in this affidavit, subject to the provisions and penalties of 18 U.S.C. 1001 pertaining to the filing of false, fictitious, or fraudulent statements with the United States, are true and correct according to the best of my knowledge, information and belief.

4. Owner's name and address (if not shown in Items 1-3 above).  
Actively Mining

5. That I am personally acquainted with the mining claim(s). The work and improvements were made by and at the expense of the owner(s) of said claim(s). Said contiguous group of claims, listed on this document, are situated in the

ORO BLANCO (optional) Mining District; SANTA CRUZ County, Arizona.



Line No.	AMC NUMBER	CLAIM/SITE NAME	COUNTY RECORDER DATA (If available)	TWP	RNG	SEC
1	108199	Desperation #1	283/135-137	23S	11E	20
2						
3						
4						
5						
6						

ENTERED INTO COMPUTER

9/8/11 AT



BLM  
Date  
Stamp

2011 AUG 30 A 10: 01

PHOENIX, ARIZONA

RECEIVED

7						
8						
9						
10						

6. That between the dates starting at 12 o'clock noon on September 1, 20 10 and ending at 12 o'clock noon on September 1, 20 11 at least \$ 200 dollars worth of work and improvements were done and performed upon said claim(s) or upon one or more of a contiguous group of claims for the benefit of all, wholly or partly outside of a contiguous group of claims for the benefit of all, not including the location work.

7. That the following persons were employed to perform the work and improvements described herein: John C. Buchanan, STEVE FOOD.

8. That the work and improvements performed were: Haul out samples, test, open mouth of adit.

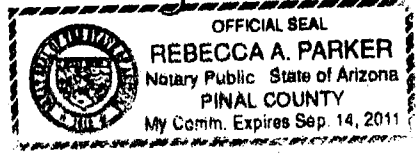
9. Dated 8/29/2011 Signature: John C. Buchanan

SUBSCRIBED AND SWORN TO before me, a Notary Public, this 29 day of August 20 11

By: John Clark Buchanan

Notary Public Rebecca A. Parker

My Commission Expires Sept 14, 2011



No. of Claims: 1 x \$10 = 1000

Check No.: 6358 Init. SC

Receipt No.: 2419526

For BLM Use Only

Bureau of Land Management  
Arizona State Office  
[www.az.blm.gov](http://www.az.blm.gov)

When Recorded Return Document to:

John C. Buchanan  
P.O. Box 842  
Oracle, AZ 85623

Check here if this is a change of address.

Telephone: 307-3014

E-mail address: \_\_\_\_\_

2012 HOLD

**AFFIDAVIT OF PERFORMANCE OF ANNUAL WORK**

1. State of Arizona, County of Pinal ss:  
2. I (Name) John C. Buchanan  
3. Reside at (Address) P.O. Box 842  
730 CEDAR Ridge  
City Oracle County PINAL

RECEIVED  
AZ STATE OFFICE  
2011 AUG 30 A 10: 01  
PHOENIX, ARIZONA  
BLM  
Date  
Stamp

State AZ, zip 85623 being duly sworn, depose and say that I am a citizen of the United States, more than eighteen years of age, and that all of the facts set forth in this affidavit, subject to the provisions and penalties of 18 U.S.C. 1001 pertaining to the filing of false, fictitious, or fraudulent statements with the United States, are true and correct according to the best of my knowledge, information and belief.

4. Owner's name and address (if not shown in Items 1-3 above). \_\_\_\_\_

ACTIVELY MINING

5. That I am personally acquainted with the mining claim(s). The work and improvements were made by and at the expense of the owner(s) of said claim(s). Said contiguous group of claims, listed on this document, are situated in the

BANNER (optional) Mining District; GILA County, Arizona.

Line No.	AMC NUMBER	CLAIM/SITE NAME	COUNTY RECORDER DATA (If available)	TWP	RNG	SEC
1	45210	Mountain Goat	703/462	4S	16E	20
2	45211	Gold Mine #1	703/463	4S	16E	20
3						
4						
5						
6						

ENTERED INTO COMPUTER

Form: MCF108

Revised Jan. 2006

Page 1 of 2

9/8/11 AT

RECEIVED  
 BLM OFFICE  
 PHOENIX, ARIZONA  
 2011 AUG 30 A 10: 01  
 BLM  
 Date  
 Stamp

7						
8						
9						
10						

6. That between the dates starting at 12 o'clock noon on September 1, 20 10 and ending at 12 o'clock noon on September 1, 20 11 at least \$ 2,100 dollars worth of work and improvements were done and performed upon said claim(s) or upon one or more of a contiguous group of claims for the benefit of all, wholly or partly outside of a contiguous group of claims for the benefit of all, not including the location work.

7. That the following persons were employed to perform the work and improvements described herein: JERRY Buchanan & Sons, John C. Buchanan

8. That the work and improvements performed were: Mine Road, Process & Mine Ore, Make concentrate, melt clave. Repair Collapsing Tunnel.


9. Dated: 8/29/11 Signature: John C. Buchanan

SUBSCRIBED AND SWORN TO before me, a Notary Public, this 29 day of August 20 11

By: John Clark Buchanan

Notary Public Rebecca A. Parkes

My Commission Expires 9/14/2011



No. of Claims: 2 x \$10 = 2000  
 Check No.: 6358 Init. SC  
 Receipt No.: 2419526  
 For BLM Use Only

Bureau of Land Management  
 Arizona State Office  
[www.az.blm.gov](http://www.az.blm.gov)



RECEIVED  
 2011 AUG 30 A 10: 01  
 PHOENIX, ARIZONA  
 BLM  
 Date  
 Stamp

7					
8					
9					
10					

6. That between the dates starting at 12 o'clock noon on September 1, 20 10 and ending at 12 o'clock noon on September 1, 20 11 at least \$ 300 dollars worth of work and improvements were done and performed upon said claim(s) or upon one or more of a contiguous group of claims for the benefit of all, wholly or partly outside of a contiguous group of claims for the benefit of all, not including the location work.

7. That the following persons were employed to perform the work and improvements described herein: Road repair process + samples by John C. Buchanan & Jeremy Bucher

8. That the work and improvements performed were: Road repair, process + test samples

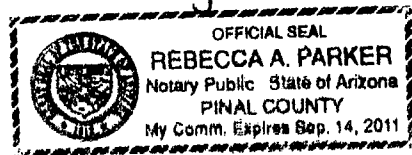
9. Dated: 8/29/2011 Signature: John C. Bucher

SUBSCRIBED AND SWORN TO before me, a Notary Public, this 29 day of August 20 11

By: John Clark Buchanan

Notary Public Rebecca A Parker

My Commission Expires 9/14/2011



Bureau of Land Management  
 Arizona State Office  
[www.az.blm.gov](http://www.az.blm.gov)

No. of Claims: 1 x \$10 = 1000  
 Check No.: 6358 Init. SC  
 Receipt No.: 2419526  
 For BLM Use Only

**United States Department of the Interior**  
**Bureau of Land Management**  
 LANDS/RECREATION & PLANNING  
 ONE N CENTRAL AVE  
 PHOENIX, AZ 85004 -2203  
 Phone: 602-417-9200

Receipt

No: 2419526

<b>Transaction #:</b> 2494948	
<b>Date of Transaction:</b> 08/30/2011	
CUSTOMER:	
JOHN C BUCHANAN PO BOX 842 ORACLE, AZ 85623-0842 US	

LINE #	QTY	DESCRIPTION	REMARKS	UNIT PRICE	TOTAL
1	1.00	LOCATABLE MINERALS / MINING CLAIMS-NOT NEW-UNADJUD, ONE AUTH NO. ONLY / MINING CLAIM MONEY RECEIVED CASES: AMC264415/\$200.00	POL & WAIVER (20)	- n/a -	200.00
<b>TOTAL:</b>					<b>\$200.00</b>

PAYMENT INFORMATION			
1	AMOUNT:	200.00	POSTMARKED: N/A
	TYPE:	CHECK	RECEIVED: 08/30/2011
	CHECK NO:	6358	
	NAME:	BUCHANAN, JOHN C PO BOX 842 ORACLE AZ 85623-0842 US	

REMARKS

This receipt was generated by the automated BLM Collections and Billing System and is a paper representation of a portion of the official electronic record contained therein.

UNITED STATES DEPARTMENT OF THE INTERIOR  
BUREAU OF LAND MANAGEMENT

MAINTENANCE FEE WAIVER CERTIFICATION 2011 Hold

SEE INSTRUCTIONS ON REVERSE

AMC 327157

AMC 364632

433

AMC 207715

AMC 45210

AMC 116092

AMC 327469

AMC 108199

AMC 189264

FORM APPROVED  
OMB NO. 1004-0114  
Expires: February 28, 2010

- This small miner waiver is filed for the assessment year beginning at noon on September 1, ~~2009~~ and ending at noon on September 1, ~~2010~~
- The undersigned and all related parties own ten or fewer mining claims, mill, or tunnel sites located and maintained on Federal lands in the United States of America on September 1, ~~2010~~ 2010
- The undersigned have performed the assessment work required by law for each mining claim listed prior to filing this waiver and understand that by filing this form; an affidavit of assessment work must be recorded by the December 30th following the filing of this waiver.
- The undersigned understand that if the assessment work obligation has not yet come due under 30 U.S.C. 28 (for those claims in their first assessment year only); a notice of intent to hold reciting this condition must be recorded by the December 30th following the filing of this waiver.
- The undersigned understand that mill and tunnel sites may also be listed upon this waiver and be waived from payment of the maintenance fee; and that a notice of intent to hold for these sites is required to be recorded by the December 30th immediately following the filing of this waiver.
- The undersigned understand and acknowledge that pursuant to 43 U.S.C. 1212 and 18 U.S.C. 1001; the filing or recording of a false, fictitious, or fraudulent document with the Bureau of Land Management may result in a fine of up to \$250,000, a prison term not to exceed five years, or both.
- The mining claims, mill or tunnel sites for which this waiver from payment of the maintenance fees is requested are:

CLAIM OR SITE NAME	BLM RECORDATION SERIAL NUMBER
1. Mountain Goat Lode	AMC 45210 J.C.
2. Gold Mine #1 Lode	" 45211 J.C.
3. Buck Mountain Mines #1 Lode	" 116092 J.C.
4. BUCK Mountain Mines #2 Lode	" 116093 J.C.
5. Buck Mountain Mines Placer #1	" 264428 J.C.
6. BUCK Mountain Mines Placer #2	" 327469 J.C.
7. The Theresa & Sarah B Lode	" 189264 J.C.
8. Desperation #1 Lode	" 108199 J.C.
9. Jonathan Starship Mines #1 Lode	" 327157 J.C.
10. Jonathan Starship Mines #2 Lode	" 327158 J.C.

primary  
COA

The owner(s) (claimants) of the above mining claims and sites are:

John C. Buchanan ✓  
(Owner's Name - Please Print)  
P.O. Box 842  
(Street or P.O. Box)  
Oracle AZ 85623  
(City) (State) (Zip Code)

John C. Buchanan II  
(Owner's Signature)

Theresa K. Buchanan ✓  
(Owner's Name - Please Print)  
P.O. Box 842  
(Street or P.O. Box)  
Oracle AZ 85623  
(City) (State) (Zip Code)

Theresa K. Buchanan  
(Owner's Signature)

Joe Buchanan ✓  
(Owner's Name - Please Print)  
P.O. Box 691  
(Street or P.O. Box)  
Winkelman AZ 85292  
(City) (State) (Zip Code)

Joe Buchanan  
(Owner's Signature)

9/14/2010 to 10/5/10  
ENTERED INTO COMPUTER

(Continued on page 2)  
BTM (Buchanan Trucking & Mining)  
P.O. Box 842, Oracle, Arizona 85623

John C. Buchanan II  
owner  
BTM Buchanan Trucking & Mining

Julia Kay Buchanan  
P.O. Box 842, Oracle, AZ. 85623

Julia Buchanan

SARAH A. Buchanan  
(Owner's Name - Please Print)

Sarah Buchanan  
(Owner's Signature)

P.O. Box 5221  
(Street or P.O. Box)

Oracle, AZ. 85623  
(City) (State) (Zip Code)

Jonathan Buchanan  
(Owner's Name - Please Print)

Jonathan Buch  
(Owner's Signature)

P.O. Box 5221  
(Street or P.O. Box)

Oracle, AZ 85623  
(City) (State) (Zip Code)

JEFFY Buchanan  
(Owner's Name - Please Print)

Jerry E Buch  
(Owner's Signature)

P.O. Box 328  
(Street or P.O. Box)

Kearney, AZ 85287  
(City) (State) (Zip Code)

John J. Buchanan  
(Owner's Name - Please Print)

John J. Buchanan  
(Owner's Signature)

P.O. Box 5221  
(Street or P.O. Box)

Oracle, AZ 85623  
(City) (State) (Zip Code)

INSTRUCTIONS

1. This certification is made under the provisions of § 1744 of Title 43 and § 28-28k of Title 30 of the United States Code; and the regulations thereunder (43 CFR Part 3830).
2. The claimant(s) **must** fill in the dates in paragraph 1 for the beginning and ending of the assessment year for which this waiver is sought.
3. The claimant(s) **must** fill in the date in paragraph 2 for the beginning of the assessment year for which this waiver is sought.
4. All claim and site names and Bureau of Land Management (BLM) serial numbers **must** be listed for the mining claims, mill sites, and tunnel sites for which the waiver is sought.
5. All owners of the mining claims, mill sites, and tunnel sites and their addresses **must** be given.
6. This waiver form **must** be signed by all the claimants or their designated agent, in original form. If an agent is designated, a notarized designation of agent, signed by all of the claimants with proper address given, **must** be submitted with this waiver.
7. This form **must** be filed no later than September 1st for the upcoming assessment year in the BLM State Office where the mining claims or sites are recorded, or the waiver cannot be granted by the BLM. (Example: to obtain a waiver for the assessment year 2000, which begins at noon on September 1, 1999, you **must** qualify for and file for a waiver no later than September 1, 1999, in the proper BLM State Office).
8. For all mining claims which require assessment work, you **must** record an affidavit of labor on or before the December 30th immediately following the filing of this waiver. For all other mining claims or sites waived, you **must** record a notice of intent to hold on or before the December 30th immediately following the filing of this waiver.
9. Mill and tunnel sites may also be listed upon this waiver and be waived from payment of the maintenance fee. A notice of intent to hold for these sites is required to be filed by the December 30th following the filing of this waiver.

NOTICE/BURDEN HOURS STATEMENT

The Privacy Act of 1974, *as amended*, and the regulation in 43 CFR 2.48(d) provide that you be furnished the following information in connection with the information required by this certification of waiver from rental fees.

**AUTHORITY:** 30 U.S.C. 28-28k; 43 U.S.C. 1201, 1457, 1740, and 1744; and 43 CFR 3830.

**PRINCIPLE PURPOSE:** This information is to be used to verify that the owner(s) (claimants) of a mining claim has complied with 30 U.S.C. 28f and is entitled to perform assessment work in lieu of paying the maintenance fee for the mining claims listed on this form.

**ROUTINE USE:** (1) Adjudication of the claimant(s) certification of waiver from paying the maintenance fee otherwise required by 30 U.S.C. 28f. (2) Disclosure may be made to appropriate Federal agencies when location is made within the agency's geographic area of responsibility. (3) Information from the record and/or the record will be transferred to the appropriate Federal, State, or local agency, or a member of the public in response to a specific request for pertinent information. (4) Information may also be provided to the Department of Justice or in a proceeding before a court or adjudicative body; or to Federal, State, local or foreign agencies when needed for enforcement of civil or criminal codes or applicable regulations concerning title rights upon the public land.

**EFFECT OF NOT PROVIDING INFORMATION:** Disclosure of this information is required by 30 U.S.C. 28f and 43 CFR Part 3830 for those qualified claimants wishing to take the small miner waiver allowed. Failure to supply the information required in this form to support the claimants certification of waiver from payment of the otherwise required maintenance fees will result in the waiver being disallowed and the mining claims subject to forfeiture by BLM under 30 U.S.C. 28i.

The Paperwork Reduction Act of 1995 requires us to inform you that:

This information is being collected to allow the BLM to determine if you qualify for a waiver from the payment of \$100 per mining claim or site maintenance fee established in 30 U.S.C. 28f and the implementing regulations at 43 CFR 3830. A response to this request is required in accordance with the statute to obtain your benefit.

BLM would like you to know that you do not have to respond to this, or any other, Federal agency-sponsored information collection unless it displays a currently valid OMB control number.

Public reporting burden for this form is estimated to average 20 minutes (.33 hours) per response, including time to review instructions, gathering and maintaining data, and completing and reviewing the form. Direct comments regarding this burden estimate, or any other aspect of this form, to the U.S. Department of the Interior, Bureau of Land Management, (1004-0114) Bureau Information Collection Clearance (WFO-630), Mail Stop 401 LS, 1849 C St., N.W., Washington, D.C. 20240.

FOR OFFICIAL USE ONLY

RECEIVED  
BLM AZ STATE OFFICE



When Recorded Return Document to:

John C. Buchanan  
P.O. BOX 5221  
Oracle Arizona 85623

Check here is this is a change of address.

Telephone: 307-3014

E-mail address: \_\_\_\_\_

2011 HOLD

**AFFIDAVIT OF PERFORMANCE OF ANNUAL WORK**

1. State of Arizona, County of Pinal ss:

2. I (Name) John C. Buchanan

3. Reside at (Address) 730 CEDAR RIDGE  
P.O. BOX 5221

City Oracle County Pinal

State AZ Zip 85623

being duly sworn, depose and say that I am a citizen of the United States, more than eighteen years of age, and that all of the facts set forth in this affidavit, subject to the provisions and penalties of 18 U.S.C. 1001 pertaining to the filing of false, fictitious, or fraudulent statements with the United States, are true and correct according to the best of my knowledge, information and belief.

4. Owner's name and address (If not shown in Items 1-3 above). \_\_\_\_\_

RECEIVED  
ULTIMATE STATE OFFICE  
2010 AUG 25 P 1:43  
PHOENIX, ARIZONA  
BLM  
Date  
Stamp

5. That I am personally acquainted with the mining claim(s). The work and improvements were made by and at the expense of the owner(s) of said claim(s). Said contiguous group of claims, listed on this document, are situated in the

BANNER (optional) Mining District; GILA County, Arizona.

Line No.	AMC NUMBER	CLAIM/SITE NAME	COUNTY RECORDER DATA (If available)	TWP	RNG	SEC
1	45210	Mountain Goat	703 / 462	4S	16E	20
2	45211	Gold Mine #1	703 / 463	4S	16E	20
3						
4						
5						
6						

9/14/2010 TS  
ENTERED INTO COMPUTER

RECEIVED  
 PIMA STATE OFFICE  
 2010 AUG 25 P 1:44  
 PHOENIX, ARIZONA  
 BLM  
 Date  
 Stamp

7						
8						
9						
10						

6. That between the dates starting at 12 o'clock noon on September 1, 2009 and ending at 12 o'clock noon on September 1, 2010 at least \$ 500 dollars worth of work and improvements were done and performed upon said claim(s) or upon one or more of a contiguous group of claims for the benefit of all, wholly or partly outside of a contiguous group of claims for the benefit of all, not including the location work.


7. That the following persons were employed to perform the work and improvements described herein: Jerry Buchanan, John C. Buchanan

8. That the work and improvements performed were: Mine ore + Sampling, Road Washed out, repaired, Run GPR for copper

9. Dated: Aug 23 2010 Signature: John C. Buchanan

SUBSCRIBED AND SWORN TO before me, a Notary Public, this 23 day of Aug 2010

By: John C. Buchanan  
 Notary Public Stephanie Linen  
 My Commission Expires Oct 5, 2012



Bureau of Land Management  
 Arizona State Office  
[www.az.blm.gov](http://www.az.blm.gov)

No. of Claims: 2 x \$10 = 20  
 Check No.: 6158 Init. SC  
 Receipt No.: 2200331  
 For BLM Use Only

When Recorded Return Document to:

John C. Buchanan  
P.O. Box 5221  
Oracle, Arizona 85623

Check here is this is a change of address.

Telephone: 520-307-3014

E-mail address: \_\_\_\_\_

2011 HOLD

**AFFIDAVIT OF PERFORMANCE OF ANNUAL WORK**

1. State of Arizona, County of PINAL ss:

2. I (Name) J. Buchanan

3. Reside at (Address) P.O. Box 5221

City Oracle County PINAL

State AZ Zip 85623 being duly sworn, depose and say that I am a citizen of the United States, more than eighteen years of age, and that all of the facts set forth in this affidavit, subject to the provisions and penalties of 18 U.S.C. 1001 pertaining to the filing of false, fictitious, or fraudulent statements with the United States, are true and correct according to the best of my knowledge, information and belief.

4. Owner's name and address (If not shown in Items 1-3 above), \_\_\_\_\_

5. That I am personally acquainted with the mining claim(s). The work and improvements were made by and at the expense of the owner(s) of said claim(s). Said contiguous group of claims, listed on this document, are situated in the

SADDLE MOUNTAIN (optional) Mining District; PINAL County, Arizona.

RECEIVED  
BLM AZ STATE OFFICE  
2010 AUG 25 P 1:43  
PHOENIX, ARIZONA  
BLM  
Date  
Stamp

Line No.	AMC NUMBER	CLAIM/SITE NAME	COUNTY RECORDER DATA (If available)	TWP	RNG	SEC
1	116092	Buck Mt. Mines #1 Lode	1646 / 509-510 / 952	T55	16E	5
2	116093	Buck Mt. Mines #2 Lode	1646 / 964-966	T55	16E	5
3	264428	Buck Mt. Mines Placer #1	1646 / 956-957	T55	16E	5, 48, 9
4	327469	Buck Mt. Mines Placer #2	1416 / 681-682	T55	16E	4, 9
5						
6						

Form: MCF108  
Revised Jan. 2006  
Page 1 of 2

9/14/2010 TS  
ENTERED INTO COMPUTER

RECEIVED  
 BLM AZ STATE OFFICE  
 2010 AUG 25 P 1:44  
 PHOENIX, ARIZONA  
 BLM  
 Date  
 Stamp

7					
8					
9					
10					

6. That between the dates starting at 12 o'clock noon on September 1, 2009 and ending at 12 o'clock noon on September 1, 2010 at least \$ 1,200 dollars worth of work and improvements were done and performed upon said claim(s) or upon one or more of a contiguous group of claims for the benefit of all, wholly or partly outside of a contiguous group of claims for the benefit of all, not including the location work.

7. That the following persons were employed to perform the work and improvements described herein: John C. Buchanan, Glen ELLIS, JERRY Buchanan


8. That the work and improvements performed were: Rebuild Roads, Cut Samples Mine Ore and sample Work on Security. Theft + Vandalism to operation in excess of \$75,000.00!

9. Dated: Aug 23, 2010 Signature: John C. Buchanan

SUBSCRIBED AND SWORN TO before me, a Notary Public, this 23 day of Aug 2010

By: John C Buchanan

Notary Public Stephanie Linen  
 My Commission Expires Oct 5, 2012



Bureau of Land Management  
 Arizona State Office  
[www.az.blm.gov](http://www.az.blm.gov)

No. of Claims: 4 x \$10 = 40  
 Check No.: 6158 Init. SC  
 Receipt No.: 2200331  
 For BLM Use Only

When Recorded Return Document to:

John C. Buchanan II  
P.O. Box 842  
Oracle, Arizona 85623

Check here is this is a change of address.

Telephone: 307-3014

E-mail address: \_\_\_\_\_

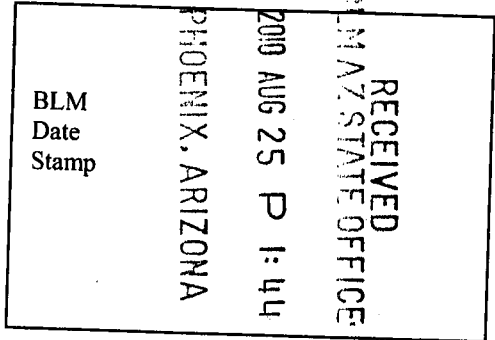
2011 HOLD

**AFFIDAVIT OF PERFORMANCE OF ANNUAL WORK**

1. State of Arizona, County of PINAL ss:

2. I (Name) John C. Buchanan II

3. Reside at (Address) P.O. Box 842



City Oracle County PINAL

State AZ zip 85623 being duly sworn, depose and say that I am a citizen of the United States, more than eighteen years of age, and that all of the facts set forth in this affidavit, subject to the provisions and penalties of 18 U.S.C. 1001 pertaining to the filing of false, fictitious, or fraudulent statements with the United States, are true and correct according to the best of my knowledge, information and belief.

4. Owner's name and address (If not shown in Items 1-3 above), \_\_\_\_\_

5. That I am personally acquainted with the mining claim(s). The work and improvements were made by and at the expense of the owner(s) of said claim(s). Said contiguous group of claims, listed on this document, are situated in the

POTT'S CANYON (optional) Mining District; PINAL County, Arizona.

Line No.	AMC NUMBER	CLAIM/SITE NAME	COUNTY RECORDER DATA (If available)	TWP	RNG	SEC
1	189264	The Threat Sarch B	1145/667-668	T1N	12E	15
2						
3						
4						
5						
6						

9/14/2010 75  
ENTERED INTO COMPUTER

RECEIVED  
BLM AZ STATE OFFICE  
PHOENIX, ARIZONA  
2010 AUG 25 P 1:44  
BLM  
Date  
Stamp

7					
8					
9					
10					

6. That between the dates starting at 12 o'clock noon on September 1, 20~~09~~<sup>10</sup> and ending at 12 o'clock noon on September 1, 20~~10~~<sup>10</sup> at least \$ 400 dollars worth of work and improvements were done and performed upon said claim(s) or upon one or more of a contiguous group of claims for the benefit of all, wholly or partly outside of a contiguous group of claims for the benefit of all, not including the location work.

7. That the following persons were employed to perform the work and improvements described herein: \_\_\_\_\_

John Buchanan, Terry Buchanan


8. That the work and improvements performed were: GPR, sample copper ore, Road Repair

9. Dated Aug 23 2010 Signature: John C. Buchanan

SUBSCRIBED AND SWORN TO before me, a Notary Public, this 23 day of Aug 2010

By: John C. Buchanan  
Notary Public Stephanie Linen

My Commission Expires Oct 5 2012



Bureau of Land Management  
Arizona State Office  
[www.az.blm.gov](http://www.az.blm.gov)

No. of Claims: 1 x \$10 = 10  
 Check No.: 6158 Init. SC  
 Receipt No.: 2200331  
 For BLM Use Only

When Recorded Return Document to:

John C. Buchanan  
P.O. Box 5221  
Oracle, Arizona 85623

Check here is this is a change of address.

Telephone: 307-3014

E-mail address: \_\_\_\_\_

2011 HOLD

**AFFIDAVIT OF PERFORMANCE OF ANNUAL WORK**

1. State of Arizona, County of Pinal ss:

2. I (Name) John C. Buchanan

3. Reside at (Address) 730 CEDAR Ridge

City Oracle County Pinal

State AZ zip 85623 being duly sworn, depose and say that I am a citizen of the United States, more than eighteen years of age, and that all of the facts set forth in this affidavit, subject to the provisions and penalties of 18 U.S.C. 1001 pertaining to the filing of false, fictitious, or fraudulent statements with the United States, are true and correct according to the best of my knowledge, information and belief.

4. Owner's name and address (If not shown in Items 1-3 above), \_\_\_\_\_

5. That I am personally acquainted with the mining claim(s). The work and improvements were made by and at the expense of the owner(s) of said claim(s). Said contiguous group of claims, listed on this document, are situated in the

ORO Blanco (optional) Mining District; SANTA CRUZ County, Arizona.

Line No.	AMC NUMBER	CLAIM/SITE NAME	COUNTY RECORDER DATA (If available)	TWP	RNG	SEC
1	108199	Desperation #1	283 135-137	23S	11E	20
2						
3						
4						
5						
6						

RECEIVED  
PINAL STATE OFFICE  
2010 AUG 25 P 1:44  
PHOENIX, ARIZONA  
BLM  
Date  
Stamp

9/14/2010 TS  
ENTERED INTO COMPUTER

RECEIVED  
 BLM AZ STATE OFFICE  
 PHOENIX, ARIZONA  
 2010 AUG 25 P 1:44  
 BLM  
 Date  
 Stamp

7					
8					
9					
10					

6. That between the dates starting at 12 o'clock noon on September 1, 2009 and ending at 12 o'clock noon on September 1, 2010 at least \$ 200 dollars worth of work and improvements were done and performed upon said claim(s) or upon one or more of a contiguous group of claims for the benefit of all, wholly or partly outside of a contiguous group of claims for the benefit of all, not including the location work.

7. That the following persons were employed to perform the work and improvements described herein: STEVE

Ford, John Buchanan

8. That the work and improvements performed were: Samples cut, Mine ore  
From Tunnel, road repair

9. Dated: Aug 23 2010 Signature: John C. Buchanan

SUBSCRIBED AND SWORN TO before me, a Notary Public, this 23 day of Aug 20 10

By: John C Buchanan  
 Notary Public Stephanie Linen  
 My Commission Expires Oct 5 2012

**STEPHANIE LINEN**  
 NOTARY PUBLIC - ARIZONA  
 PIMA COUNTY  
 My Commission Expires  
 October 05, 2012

Bureau of Land Management  
 Arizona State Office  
[www.az.blm.gov](http://www.az.blm.gov)

No. of Claims: 1 x \$10 = 10  
 Check No.: 6158 Init. SC  
 Receipt No.: 2200331  
 For BLM Use Only



When Recorded Return Document to:  
John C. Buchanan  
730 CEDAR Ridge Dr.  
Oracle, Arizona 85623

Check here if this is a change of address.

Telephone: 307-3014

E-mail address: \_\_\_\_\_

2011 HOLD

**AFFIDAVIT OF PERFORMANCE OF ANNUAL WORK**

1. State of Arizona, County of Pinal ss:

2. I (Name) John C Buchanan

3. Reside at (Address) P.O. Box 5221

City Oracle County Pinal

State AZ zip 85623

RECEIVED  
 PLM AZ STATE OFFICE  
 2010 AUG 25 P 1:44  
 PHOENIX, ARIZONA  
 BLM  
 Date  
 Stamp

being duly sworn, depose and say that I am a citizen of the United States, more than eighteen years of age, and that all of the facts set forth in this affidavit, subject to the provisions and penalties of 18 U.S.C. 1001 pertaining to the filing of false, fictitious, or fraudulent statements with the United States, are true and correct according to the best of my knowledge, information and belief.

4. Owner's name and address (If not shown in Items 1-3 above). \_\_\_\_\_

5. That I am personally acquainted with the mining claim(s). The work and improvements were made by and at the expense of the owner(s) of said claim(s). Said contiguous group of claims, listed on this document, are situated in the

ATASCOSA (optional) Mining District; SANTA CRUZ County, Arizona.

Line No.	AMC NUMBER	CLAIM/SITE NAME	COUNTY RECORDER DATA (If available)	TWP	RNG	SEC
1	327157	Jonathan Stavskip Mines #1	618 107-108	23 S	12E	22
2	327158	Jonathan Stavskip Mines #2	618 105-106	23 S	12E	22 SE 1/4 sec.
3						
4						
5						
6						

9/14/2010 TS  
 ENTERED INTO COMPUTER

AFFIDAVIT OF PERFORMANCE OF ANNUAL WORK - page 2

RECEIVED  
BLM AZ STATE OFFICE  
2010 AUG 25 P 1:44  
PHOENIX, ARIZONA

BLM  
Date  
Stamp

7						
8						
9						
10						

6. That between the dates starting at 12 o'clock noon on September 1, 2009 and ending at 12 o'clock noon on September 1, 2010 at least \$ 400 dollars worth of work and improvements were done and performed upon said claim(s) or upon one or more of a contiguous group of claims for the benefit of all, wholly or partly outside of a contiguous group of claims for the benefit of all, not including the location work.

7. That the following persons were employed to perform the work and improvements described herein: JERRY

E. Buchanan, John Buchanan

8. That the work and improvements performed were: Ran Ground Probing Radar, Road Repair  
cut 2 Sample tags of Mineralized ORE


9. Dated: Aug 23 2010 Signature: John C. Buchanan II

SUBSCRIBED AND SWORN TO before me, a Notary Public, this 23 day of Aug 2010

By: John C. Buchanan

Notary Public Stephanie Aren

My Commission Expires Oct 5 2012



Bureau of Land Management  
Arizona State Office  
[www.az.blm.gov](http://www.az.blm.gov)

No. of Claims: 2 x \$10 = 20  
Check No.: 6158 Init. SC  
Receipt No.: 2200331  
For BLM Use Only

Form: MCF108  
Revised Jan. 2006  
Page 2 of 2

**United States Department of the Interior**  
**Bureau of Land Management**  
 LANDS/RECREATION & PLANNING  
 ONE N CENTRAL AVE  
 PHOENIX, AZ 85004 -2203  
 Phone:

Receipt

No: 2200331

<b>Transaction #:</b> 2270261	
<b>Date of Transaction:</b> 08/25/2010	
<b>CUSTOMER:</b>	JOHN C BUCHANAN PO BOX 842 ORACLE, AZ 85623-0842 US

LINE #	QTY	DESCRIPTION	REMARKS	UNIT PRICE	TOTAL
1	1.00	LOCATABLE MINERALS / MINING CLAIMS-NOT NEW-UNADJUD, ONE AUTH NO. ONLY / MINING CLAIM MONEY RECEIVED CASES: AMC45210/\$200.00	WAIVER & POL (20)	- n/a -	200.00
<b>TOTAL:</b>					<b>\$200.00</b>

PAYMENT INFORMATION			
1	<b>AMOUNT:</b>	200.00	<b>POSTMARKED:</b> N/A
	<b>TYPE:</b>	CHECK	<b>RECEIVED:</b> 08/25/2010
	<b>CHECK NO:</b>	6158	
	<b>NAME:</b>	BUCHANAN, JOHN C PO BOX 842 ORACLE AZ 85623-0842 US	

<b>REMARKS</b>	

This receipt was generated by the automated BLM Collections and Billing System and is a paper representation of a portion of the official electronic record contained therein.

IRREVOCABLE POWER OF ATTORNEY

As executor of Estate of John J. Buchanan, I, Jane Pedregon maiden name Jane M. Buchanan do grant John C. Buchanan irrevocable signing authority and power of attorney for any and all mining claims that he was involved with.

John J. Buchanan, PO Box 842, Oracle, Az. 85623.

Power of attorney from John J. Buchanan to his son John C. Buchanan Et. All.

Former Residence: John J. Buchanan, Lot 818 Indian Hills Trailer Park, Winkleman, AZ. 85292

Jane Pedregon  
3928 Caminito Patricia  
San Diego, California 92111  
1-858-502-9855

Drivers License # D5349969

Signed Jane M. Pedregon Dated 12-3-07

Notary [Signature] Dated 12-3-07

My Commission Expires July 26, 2008

Seal

See attached for Notary

RECEIVED  
2008 OCT 21 P 2:41  
PHOENIX, ARIZONA

# CALIFORNIA ALL-PURPOSE ACKNOWLEDGMENT

State of California  
 County of San Diego } ss.  
 On Dec 3rd 2007 before me, Juny Kounnavong  
Date Name and Title of Officer (e.g., "Jane Doe, Notary Public")  
 personally appeared Jane M. Pedregon  
Name(s) of Signer(s)



personally known to me  
 proved to me on the basis of satisfactory evidence

to be the person(s) whose name(s) is/are subscribed to the within instrument and acknowledged to me that he/she/they executed the same in his/her/their authorized capacity(ies), and that by his/her/their signature(s) on the instrument the person(s), or the entity upon behalf of which the person(s) acted, executed the instrument.

WITNESS my hand and official seal.  
[Signature]  
Signature of Notary Public

### OPTIONAL


*Though the information below is not required by law, it may prove valuable to persons relying on the document and could prevent fraudulent removal and reattachment of this form to another document.*

### Description of Attached Document

Title or Type of Document: Irrevocable Power of Attorney  
 Document Date: 12-3-07 Number of Pages: 1  
 Signer(s) Other Than Named Above: n/a

### Capacity(ies) Claimed by Signer

Signer's Name: n/a  
 Individual  
 Corporate Officer — Title(s): \_\_\_\_\_  
 Partner —  Limited  General  
 Attorney-in-Fact  
 Trustee  
 Guardian or Conservator  
 Other: \_\_\_\_\_



Signer Is Representing: \_\_\_\_\_

CERTIFICATION OF VITAL RECORD

VERIFICATION BOX (HOLD BETWEEN THUMB AND FOREFINGER OR BREATHE ON IT. COLOR WILL CHANGE TO BLUE AND THEN RETURN)

STATE OF ARIZONA

ORIGINAL STATE COPY

STATE OF ARIZONA DEPARTMENT OF HEALTH SERVICES - OFFICE OF VITAL RECORDS CERTIFICATE OF DEATH

DEATH NO. D-102 2006 - 028020

Form containing fields for: NAME OF DECEASED (JOHN J BUCHANAN), SEX (MALE), DATE OF DEATH (AUGUST 3 2006), RACE (WHITE), PLACE OF BIRTH (TUCSON), SOCIAL SECURITY NO., MARRIAGE STATUS (MARRIED), DECEASED'S SIGNATURE (NORMA JEAN BUCHANAN), RELATIONSHIP TO DECEASED (WIFE), FUNERAL HOME (HUGGINS SWAN FUNERAL HOME), and SIGNATURE OF CERTIFIER (Gregory J Porter).

DATE ISSUED: 8/28/2006

This is a true certification of the facts on file with the OFFICE OF VITAL RECORDS, ARIZONA DEPARTMENT OF HEALTH SERVICES, PHOENIX, ARIZONA issued under the authority of A.R.S. 36-341, and by direction of:

Signature of Patricia Adams, ASSISTANT STATE REGISTRAR

This copy not valid unless prepared on a form displaying the State Seal and impressed with the raised seal of the issuing agency.

ANY ALTERATION OR ERASURE VOIDS THIS DOCUMENT



RECEIVED  
FILM PROCESSING OFFICE  
2010 OCT 21 P 2:41  
PHOENIX, ARIZONA

BUCK MOUNTAIN MINES  
BUCHANAN TRUCKING & MINING  
PRESIDENT, JOHN C. BUCHANAN  
PO BOX 5221  
ORACLE, ARIZONA 85623  
CELL: 520-241-5715  
CELL: 520-307-3014

OCTOBER 20, 2010

UNITED STATES DEPARTMENT OF THE INTERIOR  
BUREAU OF LAND MANAGEMENT  
ARIZONA STATE OFFICE  
ONE N. CENTRAL SUITE 800  
PHOENIX, AZ. 85004-4427  
AZ.9310-T'S  
TONY SMITH LLE  
602-417-9355

LIST OF CLAIMANTS AND NICK NAMES OR ABBREVIATIONS OF NAMES OR ENTITIES.

JERRY BUCHANAN----- SAME  
( MY BROTHER, VICE PRESIDENT)

JOE BUCHANAN----- SAME  
(MY BROTHER, VICE PRESIDENT)

SARAH BUCHANAN-(LIENER)----- SAME  
(MY DAUGHTER)

THERESA BUCHANAN----- SAME

JULIA BUCHANAN----- SAME  
(MY DAUGHTER)

JOHN J. BUCHANAN----- SAME  
( OUR DECEASED FATHER)

JONATHAN BUCHANAN----- J. BUCHANAN, SOMETIMES REFERRED TO AS JOHN  
BUCHANAN HOLDS OR IS PARTNER ON ACTIVE BLM AMC NUMBERS: 264428, 327469,  
394632, 394633, 394634, 394635, 394636, 394637. 8 TOTAL ACTIVE CASES.

ADDRESSES USED: PO BOX 328, KEARNEY, ARIZONA 85237 OR PO BOX 5221, ORACLE,  
ARIZONA 85623 ( FUTURE FILINGS WILL BE ONLY THIS LATER ADDRESS TO END  
CONFUSION). JONATHAN IS VICE PRESIDENT OF BUCK MOUNTAIN MINES. (MY SON).

JOHN C. BUCHANAN----- JOHN C. BUCHANAN II, B.T.M. (owns), ABBREVIATION FOR  
BUCHANAN TRUCKING & MINING, PRESIDENT OF BUCK MOUNTAIN MINES, HOLDS  
ALL IPOA'S. INVOLVED WITH 10 ACTIVE CASES AS APPEARS ON BLM AMC LIST.

LEAD NAMES LISTED WILL BE THE ONLY NAMES USED IN FUTURE FILINGS OF EACH  
CLAIMANT.

ENCLOSED: IPOA ISSUED AND NOTARIZED FROM EXECUTOR OF ESTATE OF JOHN J.  
BUCHANAN, JANE PEDREGON, MY SISTER.

SINCERELY,



JOHN C. BUCHANAN, PRESIDENT OF BUCK MOUNTAIN MINES



RECEIVED  
CLM STATE OFFICE

200 OCT 21 P 2:41

PH. ENX. ALICIA

UNITED STATES DEPARTMENT OF THE INTERIOR  
BUREAU OF LAND MANAGEMENT

432

AMC 264415  
AMC 364632

MAINTENANCE FEE WAIVER CERTIFICATION

2011 Hold

FORM APPROVED  
OMB NO. 1004-0114  
Expires: February 28, 2010

SEE INSTRUCTIONS ON REVERSE

2010  
2011 TS

1. This small miner waiver is filed for the assessment year beginning at noon on September 1, ~~2007~~ and ending at noon on September 1, ~~2010~~.
2. The undersigned and all related parties owned ten or fewer mining claims, mill, or tunnel sites located and maintained on Federal lands in the United States of America on September 1, ~~2010~~.
3. The undersigned have performed the assessment work **required by law** for each mining claim listed **prior to filing this waiver** and understand that by filing this form; an affidavit of assessment work **must** be recorded by the December 30th following the filing of this waiver.
4. The undersigned understand that if the assessment work obligation has not yet come due under 30 U.S.C. 28 (for those claims in their first assessment year only); a notice of intent to hold reciting this condition **must** be recorded by the December 30th following the filing of this waiver.
5. The undersigned understand that mill and tunnel sites may also be listed upon this waiver and be waived from payment of the maintenance fee; and that a notice of intent to hold for these sites is required to be recorded by the December 30th immediately following the filing of this waiver.
6. The undersigned understand and acknowledge that pursuant to 43 U.S.C. 1212 and 18 U.S.C. 1001; the filing or recording of a false, fictitious, or fraudulent document with the Bureau of Land Management may result in a fine of up to \$250,000, a prison term not to exceed five years, or both.
7. The mining claims, mill or tunnel sites for which this waiver from payment of the maintenance fees is requested are:

CLAIM OR SITE NAME	BLM RECORDATION SERIAL NUMBER
1. Buck Mt. Mines Tunnel site #3	AMC 264415 ✓
2. Buck Mt. Mines Tunnel site #4	AMC 264416 ✓ Jerry
3. Buck Mt. Mines Tunnel site #6	AMC 264418 ✓
4. Buck Mt. Mines Tunnel site #10	AMC 264 422 ✓
5. Buck Mt. Mines Tunnel site #5	AMC 394.632 - John Buchanan
6. Buck Mt. Mines Tunnel site #7	AMC 394 6 33 - " "
7. Buck Mt. Mines Tunnel site #8	AMC 394 6 34 - " "
8. BUCK Mt. Mines Tunnel site #9	AMC 394 6 35 - " "
9. BUCK Mt. Mines Tunnel site #13	AMC 394 6 36 - " "
10. BUCK Mt. Mines Tunnel site #14	AMC 394 6 37 - John Buchanan

The owner(s) (claimants) of the above mining claims and sites are:

J. Buchanan ✓  
 (Owner's Name - Please Print)  
 P. O. Box 328  
 (Street or P.O. Box)  
 Kearney (City) AZ 85237 (State) (Zip Code)

J. Buchanan  
 (Owner's Signature)

\_\_\_\_\_  
 (Owner's Name - Please Print)  
 \_\_\_\_\_  
 (Street or P.O. Box)  
 \_\_\_\_\_ (City) \_\_\_\_\_ (State) \_\_\_\_\_ (Zip Code)

\_\_\_\_\_  
(Owner's Signature)

\_\_\_\_\_  
 (Owner's Name - Please Print)  
 \_\_\_\_\_  
 (Street or P.O. Box)  
 \_\_\_\_\_ (City) \_\_\_\_\_ (State) \_\_\_\_\_ (Zip Code)

\_\_\_\_\_  
(Owner's Signature)

9/14/2010 TS  
ENTERED INTO COMPUTER

10/50

(Owner's Name - Please Print)	(Owner's Signature)
(Street or P.O. Box)	(City) (State) (Zip Code)
(Owner's Name - Please Print)	(Owner's Signature)
(Street or P.O. Box)	(City) (State) (Zip Code)
(Owner's Name - Please Print)	(Owner's Signature)
(Street or P.O. Box)	(City) (State) (Zip Code)
(Owner's Name - Please Print)	(Owner's Signature)
(Street or P.O. Box)	(City) (State) (Zip Code)

**INSTRUCTIONS**

1. This certification is made under the provisions of § 1744 of Title 43 and § 28-28k of Title 30 of the United States Code; and the regulations thereunder (43 CFR Part 3830).
2. The claimant(s) **must** fill in the dates in paragraph 1 for the beginning and ending of the assessment year for which this waiver is sought.
3. The claimant(s) **must** fill in the date in paragraph 2 for the beginning of the assessment year for which this waiver is sought.
4. All claim and site names and Bureau of Land Management (BLM) serial numbers **must** be listed for the mining claims, mill sites, and tunnel sites for which the waiver is sought.
5. All owners of the mining claims, mill sites, and tunnel sites and their addresses **must** be given.
6. This waiver form **must** be signed by all the claimants or their designated agent, in original form. If an agent is designated, a notarized designation of agent, signed by all of the claimants with proper address given, **must** be submitted with this waiver.
7. This form **must** be filed no later than September 1st for the upcoming assessment year in the BLM State Office where the mining claims or sites are recorded, or the waiver cannot be granted by the BLM. (Example: to obtain a waiver for the assessment year 2000, which begins at noon on September 1, 1999, you **must** qualify for and file for a waiver no later than September 1, 1999, in the proper BLM State Office).
8. For all mining claims which require assessment work, you **must** record an affidavit of labor on or before the December 30th immediately following the filing of this waiver. For all other mining claims or sites waived, you **must** record a notice of intent to hold on or before the December 30th immediately following the filing of this waiver.
9. Mill and tunnel sites may also be listed upon this waiver and be waived from payment of the maintenance fee. A notice of intent to hold for these sites is required to be filed by the December 30th following the filing of this waiver.

**NOTICE/BURDEN HOURS STATEMENT**

The Privacy Act of 1974, *as amended*, and the regulation in 43 CFR 2.48(d) provide that you be furnished the following information in connection with the information required by this certification of waiver from rental fees.

**AUTHORITY:** 30 U.S.C. 28-28k; 43 U.S.C. 1201, 1457, 1740, and 1744; and 43 CFR 3830.

**PRINCIPLE PURPOSE:** This information is to be used to verify that the owner(s) (claimants) of a mining claim has complied with 30 U.S.C. 28f and is entitled to perform assessment work in lieu of paying the maintenance fee for the mining claims listed on this form.

**ROUTINE USE:** (1) Adjudication of the claimant(s) certification of waiver from paying the maintenance fee otherwise required by 30 U.S.C. 28f. (2) Disclosure may be made to appropriate Federal agencies when location is made within the agency's geographic area of responsibility. (3) Information from the record and/or the record will be transferred to the appropriate Federal, State, or local agency, or a member of the public in response to a specific request for pertinent information. (4) Information may also be provided to the Department of Justice or in a proceeding before a court or adjudicative body; or to Federal, State, local or foreign agencies when needed for enforcement of civil or criminal codes or applicable regulations concerning title rights upon the public land.

**EFFECT OF NOT PROVIDING INFORMATION:** Disclosure of this information is required by 30 U.S.C. 28f and 43 CFR Part 3830 for those qualified claimants wishing to take the small miner waiver allowed. Failure to supply the information required in this form to support the claimants certification of waiver from payment of the otherwise required maintenance fees will result in the waiver being disallowed and the mining claims subject to forfeiture by BLM under 30 U.S.C. 28i.

The Paperwork Reduction Act of 1995 requires us to inform you that:

This information is being collected to allow the BLM to determine if you qualify for a waiver from the payment of \$100 per mining claim or site maintenance fee established in 30 U.S.C. 28f and the implementing regulations at 43 CFR 3830. A response to this request is required in accordance with the statute to obtain your benefit.

BLM would like you to know that you do not have to respond to this, or any other, Federal agency-sponsored information collection unless it displays a currently valid OMB control number.

Public reporting burden for this form is estimated to average 20 minutes (.33 hours) per response, including time to review instructions, gathering and maintaining data, and completing and reviewing the form. Direct comments regarding this burden estimate, or any other aspect of this form, to the U.S. Department of the Interior, Bureau of Land Management, (1004-0114) Bureau Information Collection Clearance Officer (WO-630), Mail Stop 401 LS, 1849 C St., N.W., Washington, D.C. 20240.

PHOENIX, ARIZONA

FOR OFFICIAL USE ONLY

2010 AUG 25 P 1:44

RECEIVED

BLMAZ STATE OFFICE

When Recorded Return Document to:

John C. Buchanan II  
P.O. Box 5221  
Oracle, Arizona 85623

Check here is this is a change of address.

Telephone: 520-307-3014

E-mail address: \_\_\_\_\_

2011 HOLD

**AFFIDAVIT OF PERFORMANCE OF ANNUAL WORK**

1. State of Arizona, County of PINAL ss:

2. I (Name) J. Buchanan

3. Reside at (Address) P.O. Box 328

City Kearney County PINAL

State AZ zip 85623 being duly sworn, depose and say that I am a citizen of the United States, more than eighteen years of age, and that all of the facts set forth in this affidavit, subject to the provisions and penalties of 18 U.S.C. 1001 pertaining to the filing of false, fictitious, or fraudulent statements with the United States, are true and correct according to the best of my knowledge, information and belief.

4. Owner's name and address (if not shown in Items 1-3 above). \_\_\_\_\_

RECEIVED  
BLM AZ STATE OFFICE  
2010 AUG 25 P 1:44  
PHOENIX, ARIZONA  
BLM  
Date  
Stamp

5. That I am personally acquainted with the mining claim(s). The work and improvements were made by and at the expense of the owner(s) of said claim(s). Said contiguous group of claims, listed on this document, are situated in the

Saddle Mountain (optional) Mining District; PINAL County, Arizona.

Line No.	AMC NUMBER	CLAIM/SITE NAME	COUNTY RECORDER DATA (If available)	TWP	RNG	SEC
1	264415	Buck Mt. Mines T.S. #3	1416 / 683-684	T55	16E	4, 8, 9
2	264416	Buck Mt Mines T.S. #4	1416 / 685-686	T55	16E	4, 5
3	264418	Buck Mt Mine T.S. #6	1416 / 689-690	T55	16E	3, 4
4	264422	BUCK MT Mines T.S. #10	1416 / 697-698	T55	16E	3, 4, 9, 10
5	394 632	Buck Mt Mines T.S. #5	16 20	T55	16E	9
6	394 633	Buck MT Mines T.S. #7	16 20	T55	16E	5, 8

Form: MCF108  
Revised Jan. 2006  
Page 1 of 2

9/14/2010 T5

ENTERED INTO COMPUTER

RECEIVED  
 PIMA STATE OFFICE  
 2010 AUG 25 P 1:44  
 PHOENIX, ARIZONA  
 BLM  
 Date  
 Stamp

AMC #s

7	394634	Buck Mountain Mines #8	1620	T45	16E	33
8	394635	Buck Mt. Mines #9	1620	T45	16E	33
9	394636	Buck Mt. Mines #13	1620	T55	16E	8
10	394637	Buck Mt. Mines #14	1620	T55	16E	8,9

6. That between the dates starting at 12 o'clock noon on September 1, 20 09 and ending at 12 o'clock noon on September 1, 20 10 at least \$ 2,500 dollars worth of work and improvements were done and performed upon said claim(s) or upon one or more of a contiguous group of claims for the benefit of all, wholly or partly outside of a contiguous group of claims for the benefit of all, not including the location work.

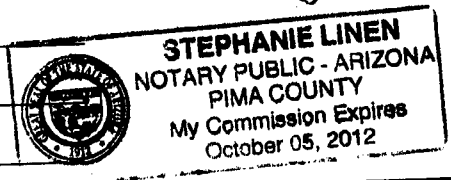
7. That the following persons were employed to perform the work and improvements described herein: John C. Buchanan  
JERRY Buchanan, Glen ELLIS, IGNACIO Ballesteros

8. That the work and improvements performed were: Mine + Stock Pile ORE SAMPLING, Repair portion of Washed out Roads, SECURITY: Theft + Vandalism of \$75,000. AT SITE

9. Dated: Aug. 23, 2010 Signature: [Signature]

SUBSCRIBED AND SWORN TO before me, a Notary Public, this 23 day of Aug 20 10

By: John C Buchanan  
 Notary Public Stephanie Linen  
 My Commission Expires Oct 5, 2012



Bureau of Land Management  
 Arizona State Office  
[www.az.blm.gov](http://www.az.blm.gov)

No. of Claims: 10 x \$10 = 100.00  
 Check No.: 6158 Init. SC  
 Receipt No.: 2200331  
 For BLM Use Only

UNITED STATES DEPARTMENT OF THE INTERIOR  
BUREAU OF LAND MANAGEMENT

MAINTENANCE FEE WAIVER CERTIFICATION

SEE INSTRUCTIONS ON REVERSE

AMC 45210  
116092  
327469  
789264  
108199

4632

169

AMC 327157

FORM APPROVED  
OMB NO. 1004-0114  
Expires: February 28, 2010

2010 HOLD

AMC 264415

1. This small miner waiver is filed for the assessment year beginning at noon on September 1, 2008 and ending at noon on September 1, 2009
2. The undersigned and all related parties owned ten or fewer mining claims, mill, or tunnel sites located and maintained on Federal lands in the United States of America on September 1, 2009
3. The undersigned have performed the assessment work **required by law** for each mining claim listed **prior to filing this waiver** and understand that by filing this form; an affidavit of assessment work **must** be recorded by the December 30th following the filing of this waiver.
4. The undersigned understand that if the assessment work obligation has not yet come due under 30 U.S.C. 28 (for those claims in their first assessment year only); a notice of intent to hold reciting this condition **must** be recorded by the December 30th following the filing of this waiver.
5. The undersigned understand that mill and tunnel sites may also be listed upon this waiver and be waived from payment of the maintenance fee; and that a notice of intent to hold for these sites is required to be recorded by the December 30th immediately following the filing of this waiver.
6. The undersigned understand and acknowledge that pursuant to 43 U.S.C. 1212 and 18 U.S.C. 1001; the filing or recording of a false, fictitious, or fraudulent document with the Bureau of Land Management may result in a fine of up to \$250,000, a prison term not to exceed five years, or both.
7. The mining claims, mill or tunnel sites for which this waiver from payment of the maintenance fees is requested are:

CLAIM OR SITE NAME	BLM RECORDATION SERIAL NUMBER
1. MOUNTAIN GOAT Lode	45210 L
2. Gold Mine #1 Lode	45211
3. Buck Mountain Mines #1 Lode	116092 L
4. Buck Mountain Mines #2 Lode	116093
5. Buck Mountain Mines Placer #1	264 428
6. Buck Mountain Mines Placer #2	327 469 L
7. The Theresa + Sarah B Lode	189, 264 L
8. DESPERATION #1 Lode	108, 199 L
9. Jonathan Starship Mines #1 Lode	327, 157 L
10. Jonathan Starship Mines #2 Lode	327 158

The owner(s) (claimants) of the above mining claims and sites are:

John C. Buchanan  
(Owner's Name - Please Print)  
P.O. Box 842  
(Street or P.O. Box)  
Oracle AZ 85623  
(City) (State) (Zip Code)

*John C. Buchanan*  
(Owner's Signature)

Theresa K. Buchanan  
(Owner's Name - Please Print)  
P.O. Box 842  
(Street or P.O. Box)  
Oracle AZ 85623  
(City) (State) (Zip Code)

*Theresa K. Buchanan*  
(Owner's Signature)

Joe Buchanan  
(Owner's Name - Please Print)  
P.O. Box 691  
(Street or P.O. Box)  
Winkelman AZ 85292  
(City) (State) (Zip Code)

*Joe Buchanan*  
(Owner's Signature)



10/bc

Julia Kay Buchanan  
(Owner's Name - Please Print)

P.O. Box 842  
(Street or P.O. Box)

Julia Buchanan  
(Owner's Signature)

Oracle AZ 85623  
(City) (State) (Zip Code)

SARAH A. Buchanan  
(Owner's Name - Please Print)

P.O. Box 5221  
(Street or P.O. Box)

Sarah Buchanan  
(Owner's Signature)

Oracle AZ 85623  
(City) (State) (Zip Code)

Jonathan Buchanan  
(Owner's Name - Please Print)

P.O. Box 5221  
(Street or P.O. Box)

Jonathan Buchanan  
(Owner's Signature)

Oracle AZ 85623  
(City) (State) (Zip Code)

JERRY Buchanan  
(Owner's Name - Please Print)

P.O. Box 328  
John J. Buchanan  
P.O. Box 5221  
(Street or P.O. Box)

Jerry Buchanan  
(Owner's Signature)

Oracle AZ 85623  
(City) (State) (Zip Code)

INSTRUCTIONS

1. This certification is made under the provisions of § 1744 of Title 43 and § 28-28k of Title 30 of the United States Code; and the regulations thereunder (43 CFR Part 3830).
2. The claimant(s) must fill in the dates in paragraph 1 for the beginning and ending of the assessment year for which this waiver is sought.
3. The claimant(s) must fill in the date in paragraph 2 for the beginning of the assessment year for which this waiver is sought.
4. All claim and site names and Bureau of Land Management (BLM) serial numbers must be listed for the mining claims, mill sites, and tunnel sites for which the waiver is sought.
5. All owners of the mining claims, mill sites, and tunnel sites and their addresses must be given.
6. This waiver form must be signed by all the claimants or their designated agent, in original form. If an agent is designated, a notarized designation of agent, signed by all of the claimants with proper address given, must be submitted with this waiver.

7. This form must be filed no later than September 1st for the upcoming assessment year in the BLM State Office where the mining claims or sites are recorded, or the waiver cannot be granted by the BLM. (Example: to obtain a waiver for the assessment year 2000, which begins at noon on September 1, 1999, you must qualify for and file for a waiver no later than September 1, 1999, in the proper BLM State Office).
8. For all mining claims which require assessment work, you must record an affidavit of labor on or before the December 30th immediately following the filing of this waiver. For all other mining claims or sites waived, you must record a notice of intent to hold on or before the December 30th immediately following the filing of this waiver.
9. Mill and tunnel sites may also be listed upon this waiver and be waived from payment of the maintenance fee. A notice of intent to hold for these sites is required to be filed by the December 30th following the filing of this waiver.

NOTICE/BURDEN HOURS STATEMENT

The Privacy Act of 1974, as amended, and the regulation in 43 CFR 2.48(d) provide that you be furnished the following information in connection with the information required by this certification of waiver from rental fees.

**AUTHORITY:** 30 U.S.C. 28-28k; 43 U.S.C. 1201, 1457, 1740, and 1744; and 43 CFR 3830.

**PRINCIPLE PURPOSE:** This information is to be used to verify that the owner(s) (claimants) of a mining claim has complied with 30 U.S.C. 28f and is entitled to perform assessment work in lieu of paying the maintenance fee for the mining claims listed on this form.

**ROUTINE USE:** (1) Adjudication of the claimant(s) certification of waiver from paying the maintenance fee otherwise required by 30 U.S.C. 28f. (2) Disclosure may be made to appropriate Federal agencies when location is made within the agency's geographic area of responsibility. (3) Information from the record and/or the record will be transferred to the appropriate Federal, State, or local agency, or a member of the public in response to a specific request for pertinent information. (4) Information may also be provided to the Department of Justice or in a proceeding before a court or adjudicative body; or to Federal, State, local or foreign agencies when needed for enforcement of civil or criminal codes or applicable regulations concerning title rights upon the public land.

**EFFECT OF NOT PROVIDING INFORMATION:** Disclosure of this information is required by 30 U.S.C. 28f and 43 CFR Part 3830 for those qualified claimants wishing to take the small miner waiver allowed. Failure to supply the information required in this form to support the claimants certification of waiver from payment of the otherwise required maintenance fees will result in the waiver being disallowed and the mining claims subject to forfeiture by BLM under 30 U.S.C. 28i.

The Paperwork Reduction Act of 1995 requires us to inform you that:

This information is being collected to allow the BLM to determine if you qualify for a waiver from the payment of \$100 per mining claim or site maintenance fee established in 30 U.S.C. 28f and the implementing regulations at 43 CFR 3830. A response to this request is required in accordance with the statute to obtain your benefit.

BLM would like you to know that you do not have to respond to this, or any other, Federal agency-sponsored information collection unless it displays a currently valid OMB control number.

Public reporting burden for this form is estimated to average 20 minutes (.33 hours) per response, including time to review instructions, gathering and maintaining data, and completing and reviewing the form. Direct comments regarding this burden estimate, or any other aspect of this form, to the U.S. Department of the Interior, Bureau of Land Management, (1004-0114) Bureau Information Collection Clearance Officer (WO-630), Mail Stop 401 LS, 1849 C St., N.W., Washington, D.C. 20240

PHOENIX, ARIZONA  
FOR OFFICIAL USE ONLY  
2009 AUG 28 P 12:36  
RECEIVED  
BLM AZ STATE OFFICE

168

AMC 264415

FORM APPROVED  
OMB NO. 1004-0114  
Expires: February 28, 2010

MAINTENANCE FEE WAIVER CERTIFICATION 2010

SEE INSTRUCTIONS ON REVERSE

AMC 394632

1. This small miner waiver is filed for the assessment year beginning at noon on September 1, ~~2008~~ and ending at noon on September 1, 2009
2. The undersigned and all related parties owned ten or fewer mining claims, mill, or tunnel sites located and maintained on Federal lands in the United States of America on September 1, 2009
3. The undersigned have performed the assessment work required by law for each mining claim listed prior to filing this waiver and understand that by filing this form; an affidavit of assessment work must be recorded by the December 30th following the filing of this waiver.
4. The undersigned understand that if the assessment work obligation has not yet come due under 30 U.S.C. 28 (for those claims in their first assessment year only); a notice of intent to hold reciting this condition must be recorded by the December 30th following the filing of this waiver.
5. The undersigned understand that mill and tunnel sites may also be listed upon this waiver and be waived from payment of the maintenance fee; and that a notice of intent to hold for these sites is required to be recorded by the December 30th immediately following the filing of this waiver.
6. The undersigned understand and acknowledge that pursuant to 43 U.S.C. 1212 and 18 U.S.C. 1001; the filing or recording of a false, fictitious, or fraudulent document with the Bureau of Land Management may result in a fine of up to \$250,000, a prison term not to exceed five years, or both.
7. The mining claims, mill or tunnel sites for which this waiver from payment of the maintenance fees is requested are:

CLAIM OR SITE NAME	BLM RECORDATION SERIAL NUMBER
1. Buck Mt. Mines Tunnel site #3	AMC 264415 L
2. Buck Mt. Mines Tunnel site #4	AMC 264416
3. Buck Mt. Mines Tunnel site #6	AMC 264418
4. Buck Mt. Mines Tunnel site #10	AMC 264422
5. Buck Mt. Mines Tunnel site #5	AMC 394632 L
6. Buck Mt. Mines Tunnel site #7	AMC 394633
7. Buck Mt. Mines Tunnel site #8	AMC 394634
8. Buck Mt. Mines Tunnel site #9	AMC 394635
9. Buck Mt. Mines Tunnel site #13	AMC 394636
10. Buck Mt. Mines Tunnel site #14	AMC 394637

The owner(s) (claimants) of the above mining claims and sites are:

J Buchanan  
(Owner's Name - Please Print)

*J Buchanan*  
(Owner's Signature)

P.O. Box 328  
(Street or P.O. Box)

Kearney AZ 85237  
(City) (State) (Zip Code)

(Owner's Name - Please Print)

(Owner's Signature)

(Street or P.O. Box)

(City) (State) (Zip Code)

(Owner's Name - Please Print)

(Owner's Signature)

(Street or P.O. Box)

(City) (State) (Zip Code)



(Continued on page 2)

10/5



(Owner's Name - Please Print)	(Owner's Signature)
(Street or P.O. Box)	(City) (State) (Zip Code)
(Owner's Name - Please Print)	(Owner's Signature)
(Street or P.O. Box)	(City) (State) (Zip Code)
(Owner's Name - Please Print)	(Owner's Signature)
(Street or P.O. Box)	(City) (State) (Zip Code)
(Owner's Name - Please Print)	(Owner's Signature)
(Street or P.O. Box)	(City) (State) (Zip Code)

**INSTRUCTIONS**

1. This certification is made under the provisions of § 1744 of Title 43 and § 28-28k of Title 30 of the United States Code; and the regulations thereunder (43 CFR Part 3830).
2. The claimant(s) must fill in the dates in paragraph 1 for the beginning and ending of the assessment year for which this waiver is sought.
3. The claimant(s) must fill in the date in paragraph 2 for the beginning of the assessment year for which this waiver is sought.
4. All claim and site names and Bureau of Land Management (BLM) serial numbers must be listed for the mining claims, mill sites, and tunnel sites for which the waiver is sought.
5. All owners of the mining claims, mill sites, and tunnel sites and their addresses must be given.
6. This waiver form must be signed by all the claimants or their designated agent, in original form. If an agent is designated, a notarized designation of agent, signed by all of the claimants with proper address given, must be submitted with this waiver.
7. This form must be filed no later than September 1st for the upcoming assessment year in the BLM State Office where the mining claims or sites are recorded, or the waiver cannot be granted by the BLM. (Example: to obtain a waiver for the assessment year 2000, which begins at noon on September 1, 1999, you must qualify for and file for a waiver no later than September 1, 1999, in the proper BLM State Office).
8. For all mining claims which require assessment work, you must record an affidavit of labor on or before the December 30th immediately following the filing of this waiver. For all other mining claims or sites waived, you must record a notice of intent to hold on or before the December 30th immediately following the filing of this waiver.
9. Mill and tunnel sites may also be listed upon this waiver and be waived from payment of the maintenance fee. A notice of intent to hold for these sites is required to be filed by the December 30th following the filing of this waiver.

**NOTICE/BURDEN HOURS STATEMENT**

The Privacy Act of 1974, as amended, and the regulation in 43 CFR 2.48(d) provide that you be furnished the following information in connection with the information required by this certification of waiver from rental fees.

**AUTHORITY:** 30 U.S.C. 28-28k; 43 U.S.C. 1201, 1457, 1740, and 1744; and 43 CFR 3830.

**PRINCIPLE PURPOSE:** This information is to be used to verify that the owner(s) (claimants) of a mining claim has complied with 30 U.S.C. 28f and is entitled to perform assessment work in lieu of paying the maintenance fee for the mining claims listed on this form.

**ROUTINE USE:** (1) Adjudication of the claimant(s) certification of waiver from paying the maintenance fee otherwise required by 30 U.S.C. 28f. (2) Disclosure may be made to appropriate Federal agencies when location is made within the agency's geographic area of responsibility. (3) Information from the record and/or the record will be transferred to the appropriate Federal, State, or local agency, or a member of the public in response to a specific request for pertinent information. (4) Information may also be provided to the Department of Justice or in a proceeding before a court or adjudicative body; or to Federal, State, local or foreign agencies when needed for enforcement of civil or criminal codes or applicable regulations concerning title rights upon the public land.

**EFFECT OF NOT PROVIDING INFORMATION:** Disclosure of this information is required by 30 U.S.C. 28f and 43 CFR Part 3830 for those qualified claimants wishing to take the small miner waiver allowed. Failure to supply the information required in this form to support the claimants certification of waiver from payment of the otherwise required maintenance fees will result in the waiver being disallowed and the mining claims subject to forfeiture by BLM under 30 U.S.C. 28i.

The Paperwork Reduction Act of 1995 requires us to inform you that:

This information is being collected to allow the BLM to determine if you qualify for a waiver from the payment of \$100 per mining claim or site maintenance fee established in 30 U.S.C. 28f and the implementing regulations at 43 CFR 3830. A response to this request is required in accordance with the statute to obtain your benefit.

BLM would like you to know that you do not have to respond to this, or any other, Federal agency-sponsored information collection unless it displays a currently valid OMB control number.

Public reporting burden for this form is estimated to average 20 minutes (.33 hours) per response, including time to review instructions, gathering and maintaining data, and completing and reviewing the form. Direct comments regarding this burden estimate, or any other aspect of this form, to the U.S. Department of the Interior, Bureau of Land Management, (1004-0114) Bureau Information Collection Clearance Officer (WO-630), Mail Stop 401 LS, 1849 C St., N.W., Washington, D.C. 20240.

PHOENIX, ARIZONA

FOR OFFICIAL USE ONLY

2009 AUG 28 P 12:36

RECEIVED  
BLM AZ STATE OFFICE

When Recorded Return Document to:

\_\_\_\_\_  
\_\_\_\_\_  
\_\_\_\_\_

Check here is this is a change of address.

Telephone: \_\_\_\_\_

E-mail address: \_\_\_\_\_

**AFFIDAVIT OF PERFORMANCE OF ANNUAL WORK**

1. State of Arizona, County of PINAL ss:

2. I (Name) J. Buchanan

3. Reside at (Address) P.O. Box 328

City Kearney County \_\_\_\_\_

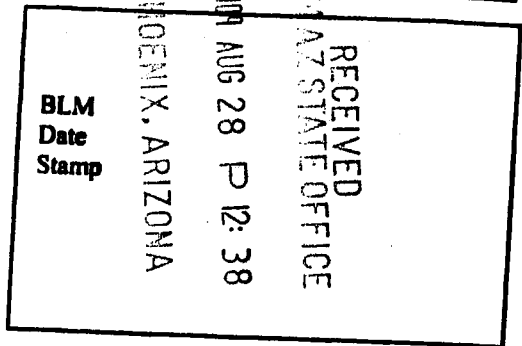
State AZ zip 85237 being duly sworn, depose and say that I am a citizen of the United States, more than eighteen years of age, and that all of the facts set forth in this affidavit, subject to the provisions and penalties of 18 U.S.C. 1001 pertaining to the filing of false, fictitious, or fraudulent statements with the United States, are true and correct according to the best of my knowledge, information and belief.

4. Owner's name and address (if not shown in Items 1-3 above). \_\_\_\_\_

5. That I am personally acquainted with the mining claim(s). The work and improvements were made by and at the expense of the owner(s) of said claim(s). Said contiguous group of claims, listed on this document, are situated in the

Saddle Mountain (optional) Mining District; PINAL County, Arizona.

Line No.	AMC NUMBER	CLAIM/SITE NAME	COUNTY RECORDER DATA (If available)	TWP	RNG	SEC
1	264415	Buck Mt Mines T.S.#3	1416 / 683-684	T55	16E	4,89
2	264416	Buck Mt. Mines T.S.#4	1416 / 685-686	T55	16E	4,5
3	264418	Buck Mt. Mines T.S.#6	1416 / 689-690	T55	16E	3,4
4	264422	Buck Mt. Mines T.S.#7	1416 / 697-698	T55	16E	3,4,9/10
5	394632	Buck Mt. Mines T.S.#5	1620	T55	16E	9
6	394633	Buck Mt. Mines T.S.#7	1620	T55	16E	5,8



RECEIVED  
 TIM AZ STAFF OFFICE  
 2009 AUG 28 P 12:37  
 PHOENIX, ARIZONA  
 BLM  
 Date  
 Stamp

7	394634	Buck Mountain Mines T.S. #8	1620	T4S	16E	33
8	394635	Buck Mountain Mines T.S. #9	1620	T4S	16E	33
9	394636	Buck Mountain Mines T.S. #13	1620	T5S	16E	8
10	394637	Buck Mountain Mines T.S. #14	1620	T5S	16E	8,9

6. That between the dates starting at 12 o'clock noon on September 1, 2008 and ending at 12 o'clock noon on September 1, 2009 at least \$ 4,000 dollars worth of work and improvements were done and performed upon said claim(s) or upon one or more of a contiguous group of claims for the benefit of all, wholly or partly outside of a contiguous group of claims for the benefit of all, not including the location work.

7. That the following persons were employed to perform the work and improvements described herein: J. Buchanan

JERRY Buchanan  
 8. That the work and improvements performed were: Road Repair, Sample Taking and Analysis, Mine + Haul ORE.

9. Dated: Aug. 24, 09 Signature: John C. Buchanan J. Buchanan

SUBSCRIBED AND SWORN TO before me, a Notary Public, this 24<sup>th</sup> day of Aug 2009

By: John C Buchanan  
 Notary Public Maria Seballos Rollins

My Commission Expires 9/10/11



Bureau of Land Management  
 Arizona State Office  
[www.az.blm.gov](http://www.az.blm.gov)

No. of Claims: 10 x \$10 = 100.  
 Check No.: 5936 Init. SC  
 Receipt No.: 1990705  
 For BLM Use Only

Form: MCF108  
 Revised Jan. 2006  
 Page 2 of 2

IRREVOCABLE POWER OF ATTORNEY

I, Julia Buchanan do grant John C. Buchanan II, the principle owner of all mining claims, BLM, State or Patented that I am involved with, irrevocable power of attorney and irrevocable signing authority for any and all mining claims that I am involved with as a part owner, or listed owner. John C. Buchanan II is authorized to sign for me with irrevocable power of attorney. This includes mine loans, filing of documents and signing of same with the Federal Government or major mine funding. This includes the sales, lease, or any and all documents necessary on or pertaining to these mining claims. I am in no way responsible for repayment of any such funding. John C. Buchanan II assumes all and full responsibility for all and any such funding. John C. Buchanan II, as president of Buck Mountain Mines has full guaranteed Signatory Powers as to ownership or anything that needs to be accomplished in regards to these claims with BLM Serial numbers: Mountain Goat, AMC45210; Gold Mine#1, AMC45211; Buck Mt. Mines#1, AMC116092; Buck Mt. Mines #2, AMC116093; Buck Mt. Mines Placer#1, AMC264428; Buck Mt. Mines Placer #2, AMC327469; The Theresa and The Sarah B., AMC189264; Desperation #1 Lode, AMC#108199; Jonathan Starship Mines#1, AMC327157; Jonathan Starship Mines #2, AMC327158; Buck Mt. Mines Tunnel Site #3, AMC264415; Buck Mt. Mines Tunnel Site #4, AMC264416, Buck Mt. Mines Tunnel Site #6, AMC264418; And Buck Mountain Mines Tunnel Site #10, AMC264422, Buck Mt. Mines T. S. #5 AMC394632, B.M.M.T.S.#7 AMC394633, B.M.M.T.S.#8 AMC394634, B.M.M.T.S.#9 AMC394635, B.M.M.T.S.#13 AMC394636, B.M.M.T.S.#14 AMC394637, All Buck Mountain Mines Not listed or future association mining claims, ET ALL; All Inclusive to this agreement, binding upon them all.

For this I receive a minimum of a 1/10 of 1% no end royalty of the net profits of the mines that I am associated with, once mines go into production. A larger royalty shall be negotiated should I participate in working on this LARGE and VERY VIABLE PROJECT.

Name Julia Buchanan  
Address 40112 Arroyo Dr.  
State Irving, CA 92617  
Phone # 520-991-0270  
Driver's License # D6946458

Signed [Signature] Dated 8/27/09

Notary [Signature] Dated 08/29/09  
My commission expires 03/20/13

PHOENIX, ARIZONA

2009 AUG 28 P 12:36

RECEIVED  
BLMAZ STATE OFFICE

Seal \_\_\_\_\_  
Witnessed by \_\_\_\_\_ Date \_\_\_\_\_  
Driver's License # \_\_\_\_\_  
Address \_\_\_\_\_  
Phone# \_\_\_\_\_

# CALIFORNIA ALL-PURPOSE CERTIFICATE OF ACKNOWLEDGMENT

State of California

County of Orange

On Aug. 27, 2009 before me, Chi Wen Kwon, Notary Public  
(Here insert name and title of the officer)

personally appeared Julia Buchanan


who proved to me on the basis of satisfactory evidence to be the person(s) whose name(s) is/are subscribed to the within instrument and acknowledged to me that he/she/they executed the same in his/her/their authorized capacity(ies), and that by his/her/their signature(s) on the instrument the person(s), or the entity upon behalf of which the person(s) acted, executed the instrument.

I certify under PENALTY OF PERJURY under the laws of the State of California that the foregoing paragraph is true and correct.

WITNESS my hand and official seal.

Chi Wen Kwon  
 Signature of Notary Public

(Notary Seal)



## ADDITIONAL OPTIONAL INFORMATION

### INSTRUCTIONS FOR COMPLETING THIS FORM

*Any acknowledgment completed in California must contain verbiage exactly as appears above in the notary section or a separate acknowledgment form must be properly completed and attached to that document. The only exception is if a document is to be recorded outside of California. In such instances, any alternative acknowledgment verbiage as may be printed on such a document so long as the verbiage does not require the notary to do something that is illegal for a notary in California (i.e. certifying the authorized capacity of the signer). Please check the document carefully for proper notarial wording and attach this form if required.*

<p><b>DESCRIPTION OF THE ATTACHED DOCUMENT</b></p> <p><u>Irrevocable Power of Attorney</u>  <small>(Title or description of attached document)</small></p> <p>_____  <small>(Title or description of attached document continued)</small></p> <p>Number of Pages _____ Document Date _____</p> <p>_____  <small>(Additional information)</small></p>
--

<p><b>CAPACITY CLAIMED BY THE SIGNER</b></p> <p><input type="checkbox"/> Individual (s)</p> <p><input type="checkbox"/> Corporate Officer</p> <p>_____  <small>(Title)</small></p> <p><input type="checkbox"/> Partner(s)</p> <p><input type="checkbox"/> Attorney-in-Fact</p> <p><input type="checkbox"/> Trustee(s)</p> <p><input type="checkbox"/> Other _____</p>
---

- State and County information must be the State and County where the document signer(s) personally appeared before the notary public for acknowledgment.
- Date of notarization must be the date that the signer(s) personally appeared which must also be the same date the acknowledgment is completed.
- The notary public must print his or her name as it appears within his or her commission followed by a comma and then your title (notary public).
- Print the name(s) of document signer(s) who personally appear at the time of notarization.
- Indicate the correct singular or plural forms by crossing off incorrect forms (i.e. he/she/they- is /are ) or circling the correct forms. Failure to correctly indicate this information may lead to rejection of document recording.
- The notary seal impression must be clear and photographically reproducible. Impression must not cover text or lines. If seal impression smudges, re-seal if a sufficient area permits, otherwise complete a different acknowledgment form.
- Signature of the notary public must match the signature on file with the office of the county clerk.
  - ✦ Additional information is not required but could help to ensure this acknowledgment is not misused or attached to a different document.
  - ✦ Indicate title or type of attached document, number of pages and date.
  - ✦ Indicate the capacity claimed by the signer. If the claimed capacity is a corporate officer, indicate the title (i.e. CEO, CFO, Secretary).
- Securely attach this document to the signed document

IRREVOCABLE POWER OF ATTORNEY


I, Jonathan Buchanan do grant John C. Buchanan II, the principle owner of all mining claims, BLM, State or Patented that I am involved with, irrevocable power of attorney and irrevocable signing authority for any and all mining claims that I am involved with as a part owner, or listed owner. John C. Buchanan II is authorized to sign for me with irrevocable power of attorney. This includes mine loans, filing of documents and signing of same with the Federal Government or major mine funding. This includes the sales, lease, or any and all documents necessary on or pertaining to these mining claims. I am in no way responsible for repayment of any such funding. John C. Buchanan II assumes all and full responsibility for all and any such funding. John C. Buchanan II, as president of Buck Mountain Mines has full guaranteed Signatory Powers as to ownership or anything that needs to be accomplished in regards to these claims with BLM Serial numbers: Mountain Goat, AMC45210; Gold Mine#1, AMC45211; Buck Mt. Mines#1, AMC116092; Buck Mt. Mines #2, AMC116093; Buck Mt. Mines Placer#1, AMC264428; Buck Mt. Mines Placer #2, AMC327469; The Theresa and The Sarah B., AMC189264; Desperation #1 Lode, AMC#108199; Jonathan Starship Mines#1, AMC327157; Jonathan Starship Mines #2, AMC327158; Buck Mt. Mines Tunnel Site #3, AMC264415; Buck Mt. Mines Tunnel Site #4, AMC264416, Buck Mt. Mines Tunnel Site #6, AMC264418; And Buck Mountain Mines Tunnel Site #10, AMC264422, Buck Mt. Mines T. S. #5 AMC394632, B.M.M.T.S.#7 AMC394633, B.M.M.T.S.#8 AMC394634, B.M.M.T.S.#9 AMC394635, B.M.M.T.S.#13 AMC394636, B.M.M.T.S.#14 AMC394637, All Buck Mountain Mines Not listed or future association mining claims, ET ALL; All Inclusive to this agreement, binding upon them all.

For this I receive a minimum of a 1/10 of 1% no end royalty of the net profits of the mines that I am associated with, once mines go into production. A larger royalty shall be negotiated should I participate in working on this LARGE and VERY VIABLE PROJECT.

Name Jonathan Buchanan  
Address 5991 S Cedar Elm Ln, Tucson, AZ 85744  
State Arizona  
Phone # 520 730 7288  
Driver's License # DO1618090

Signed [Signature] Dated 08/26/2009

Notary [Signature] Dated 8-21-09  
My commission expires 3-19-2011



Seal  
Witnessed by John C. Buchanan II Date 8/26/2009  
Driver's License # DO1618090  
Address P.O. Box 5221 Cococle, AZ 85623  
Phone# 520-241-5715

RECEIVED  
PIMA STATE OFFICE  
2009 AUG 28 12:38  
PHOENIX, ARIZONA

IRREVOCABLE POWER OF ATTORNEY


I, Sarah Buchanan - Leiner do grant John C. Buchanan II, the principle owner of all mining claims, BLM, State or Patented that I am involved with, irrevocable power of attorney and irrevocable signing authority for any and all mining claims that I am involved with as a part owner, or listed owner. John C. Buchanan II is authorized to sign for me with irrevocable power of attorney. This includes mine loans, filing of documents and signing of same with the Federal Government or major mine funding. This includes the sales, lease, or any and all documents necessary on or pertaining to these mining claims. I am in no way responsible for repayment of any such funding. John C. Buchanan II assumes all and full responsibility for all and any such funding. John C. Buchanan II, as president of Buck Mountain Mines has full guaranteed Signatory Powers as to ownership or anything that needs to be accomplished in regards to these claims with BLM Serial numbers: Mountain Goat, AMC45210; Gold Mine#1, AMC45211; Buck Mt. Mines#1, AMC116092; Buck Mt. Mines #2, AMC116093; Buck Mt. Mines Placer#1, AMC264428; Buck Mt. Mines Placer #2, AMC327469; The Theresa and The Sarah B., AMC189264; Desperation #1 Lode, AMC#108199; Jonathan Starship Mines#1, AMC327157; Jonathan Starship Mines #2, AMC327158; Buck Mt. Mines Tunnel Site #3, AMC264415; Buck Mt. Mines Tunnel Site #4, AMC264416, Buck Mt. Mines Tunnel Site #6, AMC264418; And Buck Mountain Mines Tunnel Site #10, AMC264422, Buck Mt. Mines T. S. #5 AMC394632, B.M.M.T.S.#7 AMC394633, B.M.M.T.S.#8 AMC394634, B.M.M.T.S.#9 AMC394635, B.M.M.T.S.#13 AMC394636, B.M.M.T.S.#14 AMC394637, All Buck Mountain Mines Not listed or future association mining claims, ET ALL; All Inclusive to this agreement, binding upon them all.

For this I receive a minimum of a 1/10 of 1% no end royalty of the net profits of the mines that I am associated with, once mines go into production. A larger royalty shall be negotiated should I participate in working on this LARGE and VERY VIABLE PROJECT.

Name Sarah Buchanan - Leiner  
Address 3541 E Drystone Rd.  
State AZ 85641  
Phone # 320-235-8196  
Driver's License # D04392325

Signed S Leiner Dated 8-26-09

Notary Michael J Morrissey Dated 8/26/09  
My commission expires Jan 26, 2010



Seal \_\_\_\_\_  
Witnessed by John C. Buchanan II Date August 26, 2009  
Driver's License # D01618090  
Address PO Box 3221, Oracle, AZ, 85623  
Phone # 520-241-5715

RECEIVED  
PIMA STATE OFFICE  
PHOENIX, ARIZONA  
AUG 28 P 12:36

IRREVOCABLE POWER OF ATTORNEY

I, Theresa Buchan do grant John C. Buchanan the principle owner of all mining claims, BLM, State or patented that I am involved with, irrevocable power of attorney and irrevocable signing authority for any and all mining claims that I am involved with as a part owner. John C. Buchanan is authorized to sign for me with irrevocable power of attorney.

RECEIVED  
BLM AZ STATE OFFICE

2009 AUG 28 P 12:36

PHOENIX, ARIZONA

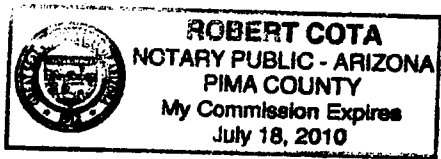
Name Theresa Buchanan  
Address P.O. Box 842 Oracle 85023  
State AZ  
Phone # 307-5778  
Driver's License # B12739197

Signed [Signature] Dated 1-2-08

Notary [Signature] Dated 1/2/08

My commission expires 7/18/2010

Seal \_\_\_\_\_



Witnessed by John C Buchanan Date 1-2-08  
Driver's License # D01612090  
Address P.O. Box 5221 Oracle, AZ 85023  
Phone# 1-520-307-3014



IRREVOCABLE POWER OF ATTORNEY

As executor of Estate of John J. Buchanan, I, Jane Pedregon maiden name Jane M. Buchanan do grant John C. Buchanan irrevocable signing authority and power of attorney for any and all mining claims that he was involved with.

John J. Buchanan, PO Box 842, Oracle, Az. 85623.

Power of attorney from John J. Buchanan to his son John C. Buchanan Et. All.

Former Residence: John J. Buchanan; Lot 818 Indian Hills Trailer Park, Winkleman, AZ. 852

Jane Pedregon  
3928 Caminito Patricia  
San Diego, California 92111  
1-858-502-9855

Drivers License # D5349969

Signed Jane M. Pedregon Dated 12-3-07

Notary [Signature] Dated 12-3-07

My Commission Expires July 26, 2008


Seal

*See attached for Notary*

RECEIVED  
CLM AZ STATE OFFICE  
2009 AUG 28 P 12:36  
PHOENIX, ARIZONA

**CALIFORNIA ALL-PURPOSE ACKNOWLEDGMENT**

State of California  
 County of San Diego } ss.  
 On Dec 3rd 2007 before me, Juny Kounnavong  
Date Name and Title of Officer (e.g., "Jane Doe, Notary Public")  
 personally appeared Jane M. Pedregon  
Name(s) of Signer(s)



personally known to me  
 proved to me on the basis of satisfactory evidence

to be the person(s) whose name(s) is/are subscribed to the within instrument and acknowledged to me that he/she/they executed the same in his/her/their authorized capacity(ies), and that by his/her/their signature(s) on the instrument the person(s), or the entity upon behalf of which the person(s) acted, executed the instrument.

WITNESS my hand and official seal.  
  
Signature of Notary Public

**OPTIONAL**

*Though the information below is not required by law, it may prove valuable to persons relying on the document and could prevent fraudulent removal and reattachment of this form to another document.*

**Description of Attached Document**


Title or Type of Document: Irrevocable Power of Attorney  
 Document Date: 12-3-07 Number of Pages: 1  
 Signer(s) Other Than Named Above: n/a

**Capacity(ies) Claimed by Signer**

Signer's Name: n/a  
 Individual  
 Corporate Officer — Title(s): \_\_\_\_\_  
 Partner —  Limited  General  
 Attorney-in-Fact  
 Trustee  
 Guardian or Conservator  
 Other: \_\_\_\_\_

Signer Is Representing: \_\_\_\_\_

RECEIVED  
 PHOENIX, ARIZONA  
 2009 AUG 28 P 12:36  
 PIMA STATE OFFICE



IRREVOCABLE POWER OF ATTORNEY

As executor of Estate of John J. Buchanan, I, Jane Pedregon maiden name Jane M. Buchanan do grant John C. Buchanan irrevocable signing authority and power of attorney for any and all mining claims that he was innvolved with.

John J. Buchanan, PO Box 842, Oracle, Az. 85623.

Power of attorney from John J. Buchanan to his son John C. Buchanan Et. All.

Former Residence: John J. Buchanan; Lot 818 Indian Hills Trailer Park, Winkleman, AZ. 8

Jane Peregón  
3928 Caminito Patricia  
San Diego, California 92111  
1-858-502-9855

Drivers License # D5349909

Signed Jane M. Pedregon Dated 12-3-07

Notary [Signature] Dated 12-3-07

My Commision Expires July 26, 2008

Seal

See attached for Notary

RECEIVED  
CLM AZ STATE OFFICE  
2009 AUG 28 P 12:36  
PHOENIX, ARIZONA

IRREVOCABLE POWER OF ATTORNEY

I, JERRY E. Buchanan do grant John C. Buchanan II, the principle owner of all mining claims, BLM, State or Patented that I am involved with, irrevocable power of attorney and irrevocable signing authority for any and all mining claims that I am involved with as a part owner, or listed owner. John C. Buchanan II is authorized to sign for me with irrevocable power of attorney. This includes mine loans, filing of documents and signing of same with the Federal Government or major mine funding. This includes the sales, lease, or any and all documents necessary on or pertaining to these mining claims. I am in no way responsible for repayment of any such funding. John C. Buchanan II assumes all and full responsibility for all and any such funding. John C. Buchanan II, as president of Buck Mountain Mines has full guaranteed Signatory Powers as to ownership or anything that needs to be accomplished in regards to these claims with BLM Serial numbers: Mountain Goat, AMC45210; Gold Mine#1, AMC45211; Buck Mt. Mines#1, AMC116092; Buck Mt. Mines #2, AMC116093; Buck Mt. Mines Placer#1, AMC264428; Buck Mt. Mines Placer #2, AMC327469; The Theresa and The Sarah B., AMC189264; Desperation #1 Lode, AMC#108199; Jonathan Starship Mines#1, AMC327157; Jonathan Starship Mines #2, AMC327158; Buck Mt. Mines Tunnel Site #3, AMC264415; Buck Mt. Mines Tunnel Site #4, AMC264416, Buck Mt. Mines Tunnel Site #6, AMC264418; And Buck Mountain Mines Tunnel Site #10, AMC264422, Buck Mt. Mines T. S. #5 AMC394632, B.M.M.T.S.#7 AMC394633, B.M.M.T.S.#8 AMC394634, B.M.M.T.S.#9 AMC394635, B.M.M.T.S.#13 AMC394636, B.M.M.T.S.#14 AMC394637, All Buck Mountain Mines Not listed or future association mining claims, ET ALL; All Inclusive to this agreement, binding upon them all.

For this I receive a minimum of a 1/10 of 1% no end royalty of the net profits of the mines that I am associated with, once mines go into production. A larger royalty shall be negotiated should I participate in working on this LARGE and VERY VIABLE PROJECT.

Name JERRY E. Buchanan  
Address PO Box 328 Kearny  
State AZ  
Phone # 520 363-5858  
Driver's License # B14530502

Signed Jerry E. Buchanan Dated 8-27-09

Notary Rosalie C. Garcia Dated 08-27-09  
My commission expires 01-31-2013



Seal \_\_\_\_\_  
Witnessed by John C. Buchanan II

Driver's License # DO1618090  
Address P.O. Box 5221, Coaclo, AZ. 85623  
Phone# 520-241-5715

Date August 27, 2009

RECEIVED  
BLM AZ STATE OFFICE  
2009 AUG 28 P 12:36  
PHOENIX, ARIZ

IRREVOCABLE POWER OF ATTORNEY

I, Joe Buchanan do grant John C. Buchanan II, the principle owner of all mining claims, BLM, State or Patented that I am involved with, irrevocable power of attorney and irrevocable signing authority for any and all mining claims that I am involved with as a part owner, or listed owner. John C. Buchanan II is authorized to sign for me with irrevocable power of attorney. This includes mine loans, filing of documents and signing of same with the Federal Government or major mine funding. This includes the sales, lease, or any and all documents necessary on or pertaining to these mining claims. I am in no way responsible for repayment of any such funding. John C. Buchanan II assumes all and full responsibility for all and any such funding. John C. Buchanan II, as president of Buck Mountain Mines has full guaranteed Signatory Powers as to ownership or anything that needs to be accomplished in regards to these claims with BLM Serial numbers: Mountain Goat, AMC45210; Gold Mine#1, AMC45211; Buck Mt. Mines#1, AMC116092; Buck Mt. Mines #2, AMC116093; Buck Mt. Mines Placer#1, AMC264428; Buck Mt. Mines Placer #2, AMC327469; The Theresa and The Sarah B., AMC189264; Desperation #1 Lode, AMC#108199; Jonathan Starship Mines#1, AMC327157; Jonathan Starship Mines #2, AMC327158; Buck Mt. Mines Tunnel Site #3, AMC264415; Buck Mt. Mines Tunnel Site #4, AMC264416, Buck Mt. Mines Tunnel Site #6, AMC264418; And Buck Mountain Mines Tunnel Site #10, AMC264422, Buck Mt. Mines T. S. #5 AMC394632, B.M.M.T.S.#7 AMC394633, B.M.M.T.S.#8 AMC394634, B.M.M.T.S.#9 AMC394635, B.M.M.T.S.#13 AMC394636, B.M.M.T.S.#14 AMC394637, All Buck Mountain Mines Not listed or future association mining claims, ET ALL; All Inclusive to this agreement, binding upon them all.

For this I receive a minimum of a 1/10 of 1% no end royalty of the net profits of the mines that I am associated with, once mines go into production. A larger royalty shall be negotiated should I participate in working on this LARGE and VERY VIABLE PROJECT.

Name Joe Buchanan  
Address P.O. Box 697  
State AZ  
Phone # 1928-200-2675  
Driver's License # 308-86-4121

Signed Joe Buchanan Dated 8-27-09

Notary Rosette C. Garcia Dated 08-27-09

My commission expires 01-31-2013

RECEIVED  
BLM AZ STATE OFFICE  
2009 AUG 28 P 12:37  
PHOENIX  
ARIZONA



Seal \_\_\_\_\_  
Witnessed by John C. Buchanan II  
Driver's License # 001612090  
Address P.O. Box 221 Oracle, AZ 85223  
Phone # 520-241-5715

Date August 27, 2009

IRREVOCABLE POWER OF ATTORNEY

I, B.T.M. (Buchanan Trucking + Mining), J. Buchanan do grant John C. Buchanan II, the principle owner of all mining claims, BLM, State or Patented that I am involved with, irrevocable power of attorney and irrevocable signing authority for any and all mining claims that I am involved with as a part owner, or listed owner. John C. Buchanan II is authorized to sign for me with irrevocable power of attorney. This includes mine loans, filing of documents and signing of same with the Federal Government or major mine funding. This includes the sales, lease, or any and all documents necessary on or pertaining to these mining claims. I am in no way responsible for repayment of any such funding. John C. Buchanan II assumes all and full responsibility for all and any such funding. John C. Buchanan II, as president of Buck Mountain Mines has full guaranteed Signatory Powers as to ownership or anything that needs to be accomplished in regards to these claims with BLM Serial numbers: Mountain Goat, AMC45210; Gold Mine#1, AMC45211; Buck Mt. Mines#1, AMC116092; Buck Mt. Mines #2, AMC116093; Buck Mt. Mines Placer#1, AMC264428; Buck Mt. Mines Placer #2, AMC327469; The Theresa and The Sarah B., AMC189264; Desperation #1 Lode, AMC#108199; Jonathan Starship Mines#1, AMC327157; Jonathan Starship Mines #2, AMC327158; Buck Mt. Mines Tunnel Site #3, AMC264415; Buck Mt. Mines Tunnel Site #4, AMC264416, Buck Mt. Mines Tunnel Site #6, AMC264418; And Buck Mountain Mines Tunnel Site #10, AMC264422, Buck Mt. Mines T. S. #5 AMC394632, B.M.M.T.S.#7 AMC394633, B.M.M.T.S.#8 AMC394634, B.M.M.T.S.#9 AMC394635, B.M.M.T.S.#13 AMC394636, B.M.M.T.S.#14 AMC394637, All Buck Mountain Mines Not listed or future association mining claims, ET ALL; All Inclusive to this agreement, binding upon them all.

For this I receive a minimum of a 1/10 of 1% no end royalty of the net profits of the mines that I am associated with, once mines go into production. A larger royalty shall be negotiated should I participate in working on this LARGE and VERY VIABLE PROJECT.

Name B.T.M. (Buchanan Trucking + Mining), J. Buchanan  
Address P.O. Box 5221 CRACLE  
State AZ. 85623  
Phone # 520-307-3014  
Driver's License # \_\_\_\_\_

Signed J. Buchanan Dated Aug 27, 2009

Notary Rosalie C. Garcia Dated 08-27-09  
My commission expires 01-31-2013



Seal \_\_\_\_\_  
Witnessed by J. Buchanan  
Driver's License # B14530502  
Address PO Box 328 Kerny AZ 85237  
Phone# 520 363-5858 Date 8-27-09

RECEIVED  
CLM AZ STATE OFFICE  
2009 AUG 28 12:37  
PHOENIX, ARIZONA

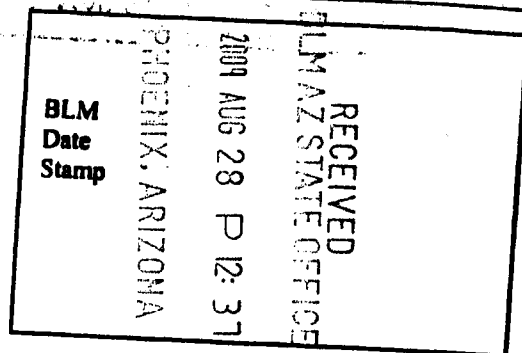
When Recorded Return Document to:  
John C. Buchanan II  
Box 842  
Oracle, AZ, 85623

Check here is this is a change of address.  
 Telephone: 520-307-3014  
 E-mail address: \_\_\_\_\_

**AFFIDAVIT OF PERFORMANCE OF ANNUAL WORK**

1. State of Arizona, County of PINAL ss:  
 2. I (Name) JOHN C. BUCHANAN II  
 3. Reside at (Address) Box 842

City Oracle County PINAL  
 State AZ zip 85623



being duly sworn, depose and say that I am a citizen of the United States, more than eighteen years of age, and that all of the facts set forth in this affidavit, subject to the provisions and penalties of 18 U.S.C. 1001 pertaining to the filing of false, fictitious, or fraudulent statements with the United States, are true and correct according to the best of my knowledge, information and belief.

4. Owner's name and address (if not shown in Items 1-3 above). \_\_\_\_\_

5. That I am personally acquainted with the mining claim(s). The work and improvements were made by and at the expense of the owner(s) of said claim(s). Said contiguous group of claims, listed on this document, are situated in the ORO Blanco (optional) Mining District; SANTA CRUZ County, Arizona.

Line No.	AMC NUMBER	CLAIM/SITE NAME	COUNTY RECORDER DATA (If available)	TWP	RNG	SEC
1	108199	Desperation #1 L.	283/135-137	23S	11E	20
2						
3						
4						
5						
6						

SEP 24 2009  
 12:29

RECEIVED  
 PINAL COUNTY STATE OFFICE  
 2009 AUG 28 P 12:37  
 PINAL COUNTY, ARIZONA  
 BLM  
 Date  
 Stamp

7					
8					
9					
10					

6. That between the dates starting at 12 o'clock noon on September 1, 2008 and ending at 12 o'clock noon on September 1, 2009 at least \$ 200 dollars worth of work and improvements were done and performed upon said claim(s) or upon one or more of a contiguous group of claims for the benefit of all, wholly or partly outside of a contiguous group of claims for the benefit of all, not including the location work.

7. That the following persons were employed to perform the work and improvements described herein: \_\_\_\_\_

John C. Buchanan II, Steve Ford

8. That the work and improvements performed were: TEST CUT SAMPLES OF  
ORE, ROAD REPAIRS EXISTING MINOR

9. Dated: Aug 24, 09 Signature: John C. Buchanan II

SUBSCRIBED AND SWORN TO before me, a Notary Public, this 24<sup>th</sup> day of Aug 2009

By: John C Buchanan  
 Notary Public Maria Seballos Rollins



My Commission Expires 9/10/11

Bureau of Land Management  
 Arizona State Office  
[www.az.blm.gov](http://www.az.blm.gov)

No. of Claims: 1 x \$10 = 10.00  
 Check No.: 5936 Init. SC  
 Receipt No.: 1990705  
 For BLM Use Only

Form: MCF108  
 Revised Jan. 2006  
 Page 2 of 2



When Recorded Return Document to:

John C. Buchanan  
730 CEDAR Ridge  
Oracle, Arizona 85623

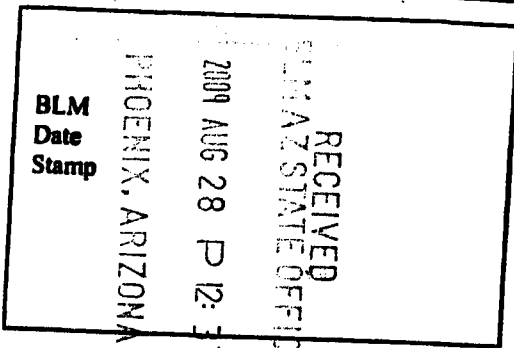
Check here is this is a change of address.

Telephone: 520-307-3014

E-mail address: \_\_\_\_\_

**AFFIDAVIT OF PERFORMANCE OF ANNUAL WORK**

1. State of Arizona, County of PINAL ss:  
2. I (Name) John C. Buchanan  
3. Reside at (Address) 730 CEDAR Ridge



City Oracle County PINAL

State AZ zip 85623 being duly sworn, depose and say that I am a citizen of the United States, more than eighteen years of age, and that all of the facts set forth in this affidavit, subject to the provisions and penalties of 18 U.S.C. 1001 pertaining to the filing of false, fictitious, or fraudulent statements with the United States, are true and correct according to the best of my knowledge, information and belief.

4. Owner's name and address (If not shown in Items 1-3 above). \_\_\_\_\_

5. That I am personally acquainted with the mining claim(s). The work and improvements were made by and at the expense of the owner(s) of said claim(s). Said contiguous group of claims, listed on this document, are situated in the

ATASCOSA Mt. (optional) Mining District: SANTACRUZ County, Arizona.

Line No.	AMC NUMBER	CLAIM/SITE NAME	COUNTY RECORDER DATA (If available)	TWP	RNG	SEC
1	327157	Jonathan Starship Mines #1	618/107-108	23S	12E	22
2	327158	Jonathan Starship Mines #2	618/105-106	23S	12E	22 <sup>SE</sup> / <sub>1/4</sub>
3						
4						
5						
6						



RECEIVED  
BLM STATE OFFICE  
2009 AUG 28 P 12: 31  
PHOENIX, ARIZONA

BLM  
Date  
Stamp

7					
8					
9					
10					

6. That between the dates starting at 12 o'clock noon on September 1, 2008 and ending at 12 o'clock noon on September 1, 2009 at least \$ 777 dollars worth of work and improvements were done and performed upon said claim(s) or upon one or more of a contiguous group of claims for the benefit of all, wholly or partly outside of a contiguous group of claims for the benefit of all, not including the location work.

7. That the following persons were employed to perform the work and improvements described herein: John C. Buchanan II,

8. That the work and improvements performed were: Road Repair; EXISTING MINOR, Cut Samples For ASSAY, Mine Some ORE, Clean up Site.

9. Dated: Aug 24, 09 Signature: John C. Buchanan II

SUBSCRIBED AND SWORN TO before me, a Notary Public, this 21<sup>st</sup> day of Aug 20 09

By: John C Buchanan  
Notary Public Maria Seballos Rollins  
My Commission Expires 9/10/11



No. of Claims: 2 x \$10 = 20.00  
Check No.: 5936 Init. SC  
Receipt No.: 1990705  
For BLM Use Only

Bureau of Land Management  
Arizona State Office  
[www.az.blm.gov](http://www.az.blm.gov)

When Recorded Return Document to:

John C. Buchanan  
P.O. Box 842  
Oracle, Arizona 85623

Check here is this is a change of address.

Telephone: 520-307-3014

E-mail address: \_\_\_\_\_

**AFFIDAVIT OF PERFORMANCE OF ANNUAL WORK**

1. State of Arizona, County of Pinal ss:

2. I (Name) John C. Buchanan

3. Reside at (Address) P.O. Box 842

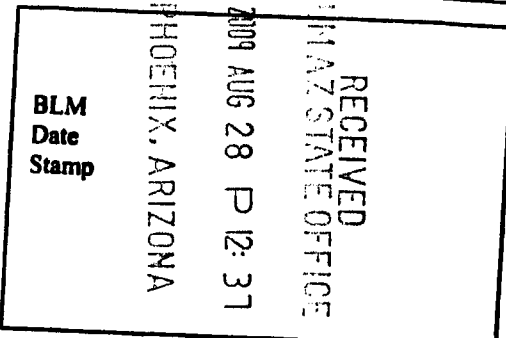
City Oracle County Pinal

State Az zip 85623 being duly sworn, depose and say that I am a citizen of the United States, more than eighteen years of age, and that all of the facts set forth in this affidavit, subject to the provisions and penalties of 18 U.S.C. 1001 pertaining to the filing of false, fictitious, or fraudulent statements with the United States, are true and correct according to the best of my knowledge, information and belief.

4. Owner's name and address (if not shown in Items 1-3 above). \_\_\_\_\_

5. That I am personally acquainted with the mining claim(s). The work and improvements were made by and at the expense of the owner(s) of said claim(s). Said contiguous group of claims, listed on this document, are situated in the Pott's Canyon N. Super (optional) Mining District; \_\_\_\_\_

PINAL County, Arizona.



Line No.	AMC NUMBER	CLAIM/SITE NAME	COUNTY RECORDER DATA (if available)	TWP	RNG	SEC
1	AMC 189 264	The Hevesa & Sarah B.	1145/ 667-668	T1N	12E	15
2						
3						
4						
5						
6						



RECEIVED  
 PINAL COUNTY STATE OFFICE  
 2009 AUG 28 P 12:31  
 PINAL COUNTY, ARIZONA  
 BLM  
 Date  
 Stamp

7					
8					
9					
10					

6. That between the dates starting at 12 o'clock noon on September 1, 20 08 and ending at 12 o'clock noon on September 1, 2009 at least \$ 300 dollars worth of work and improvements were done and performed upon said claim(s) or upon one or more of a contiguous group of claims for the benefit of all, wholly or partly outside of a contiguous group of claims for the benefit of all, not including the location work.

7. That the following persons were employed to perform the work and improvements described herein: J Buchanan

8. That the work and improvements performed were: Haul ore, repair road.

9. Dated: Aug 24, 09 Signature: J. Buchanan

SUBSCRIBED AND SWORN TO before me, a Notary Public, this 24<sup>th</sup> day of Aug 2009

By: John Buchanan  
 Notary Public: Maria Seballos Rollins

My Commission Expires 9/10/11

OFFICIAL SEAL  
 MARIA SEBALLOS-ROLLINS  
 Notary Public - State of Arizona  
 PINAL COUNTY  
 My Comm. Expires Sept. 10, 2011

Bureau of Land Management  
 Arizona State Office  
[www.az.blm.gov](http://www.az.blm.gov)

No. of Claims: 1 x \$10 = 10.00  
 Check No.: 5936 Init. SC  
 Receipt No.: 1990705  
 For BLM Use Only

When Recorded Return Document to:

John C. Buchanan II  
P.O. Box 5221  
Oracle, Arizona 85673

Check here is this is a change of address.

Telephone: 1-520-307-3014

E-mail address: \_\_\_\_\_

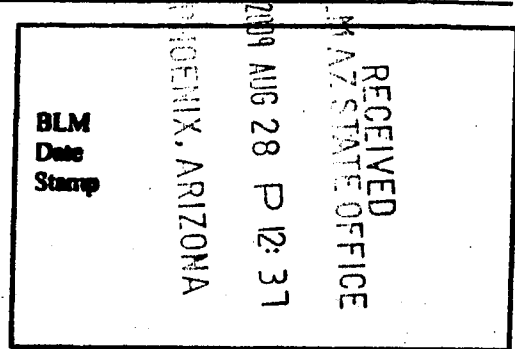
**AFFIDAVIT OF PERFORMANCE OF ANNUAL WORK 2008-2009**

1. State of Arizona, County of Pinal ss:

2. I (Name) John C. Buchanan

3. Reside at (Address) P.O. Box 5221

City Oracle County PINAL



State AZ Zip 85673 being duly sworn, depose and say that I am a citizen of the United States, more than eighteen years of age, and that all of the facts set forth in this affidavit, subject to the provisions and penalties of 18 U.S.C. 1001 pertaining to the filing of false, fictitious, or fraudulent statements with the United States, are true and correct according to the best of my knowledge, information and belief.

4. Owner's name and address (if not shown in items 1-3 above): \_\_\_\_\_

5. That I am personally acquainted with the mining claim(s). The work and improvements were made by and at the expense of the owner(s) of said claim(s). Said contiguous group of claims, listed on this document, are situated in the

Saddle Mountain (optional) Mining District: PINAL County, Arizona.

Line No.	AMC NUMBER	CLAIM/SITE NAME	COUNTY RECORDER DATA (if available)	TWP	RNG	SEC
1	116092	Buck Mt. Mines #1 Lode	1646 / 509-516 / 957	T55	16E	5
2	116093	Buck Mt. Mines #2 Lode	1646 / 964-966	T55	16E	5
3	264428	Buck Mt. Mines Placer #1	1646 / 956-957	T55	16E	5, 4, 8, 9
4	327469	Buck Mt. Mines Placer #2	1416 / 681-682	T55	16E	4, 9
5						
6						



**AFFIDAVIT OF PERFORMANCE OF ANNUAL WORK - page 2**

RECEIVED  
 ARIZONA STATE OFFICE  
 PHOENIX, ARIZONA  
 2009 AUG 28 P 12: 37  
 BLM  
 Date  
 Stamp

7					
8					
9					
10					

6. That between the dates starting at 12 o'clock noon on September 1, 2008 and ending at 12 o'clock noon on September 1, 2009 at least \$ 4,977 dollars worth of work and improvements were done and performed upon said claim(s) or upon one or more of a contiguous group of claims for the benefit of all, wholly or partly outside of a contiguous group of claims for the benefit of all, not including the location work. INTENT TO HOLD 2010

7. That the following persons were employed to perform the work and improvements described herein: John C. Buchanan II, Jonathan Buchanan, J. Buchanan

8. That the work and improvements performed were: Mine Ore, Sample ore for Analysis, Road Repair

9. Dated Aug 24, 09 Signature: John C. Buchanan II

SUBSCRIBED AND SWORN TO before me, a Notary Public, this 24<sup>th</sup> day of Aug 2009

By: John C Buchanan  
 Notary Public Maria Seballos Rollins

My Commission Expires 9/10/11



Bureau of Land Management  
 Arizona State Office  
[www.az.blm.gov](http://www.az.blm.gov)

No. of Claims: 4 x \$10 = 40.00  
 Check No.: 5936 Init. SC  
 Receipt No.: 1990705  
 For BLM Use Only

Form: MCF108  
 Revised Jan. 2006  
 Page 2 of 2

When Recorded Return Document to:

John C. Buchanan II  
P.O. Box 5221  
Oracle, Az. 85623

Check here is this is a change of address.

Telephone: 520-307-3014

E-mail address: \_\_\_\_\_

**AFFIDAVIT OF PERFORMANCE OF ANNUAL WORK 2008-2009**

1. State of Arizona, County of Gila ss:

2. I (Name) John C. Buchanan

3. Reside at (Address) 730 CEDAR RIDGE / 777

CEDAR RIDGE, P.O. BOX 5221

City Oracle County Pinal

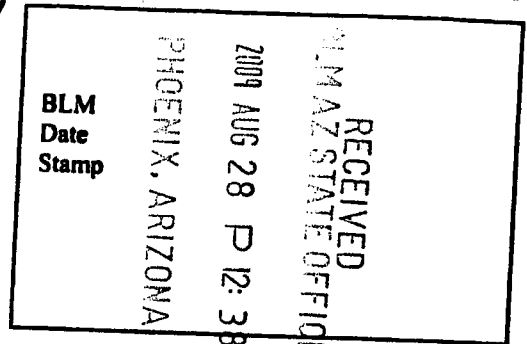
State Az zip 85623 being duly sworn, depose and say that I am a citizen of the United States, more than eighteen years of age, and that all of the facts set forth in this affidavit, subject to the provisions and penalties of 18 U.S.C. 1001 pertaining to the filing of false, fictitious, or fraudulent statements with the United States, are true and correct according to the best of my knowledge, information and belief.

4. Owner's name and address (if not shown in Items 1-3 above). \_\_\_\_\_

5. That I am personally acquainted with the mining claim(s). The work and improvements were made by and at the expense of the owner(s) of said claim(s). Said contiguous group of claims, listed on this document, are situated in the

Banner (optional) Mining District; Gila County, Arizona.

Line No.	AMC NUMBER	CLAIM/SITE NAME	COUNTY RECORDER DATA (If available)	TWP	RNG	SEC
1	45210	Mountain Goat	703 / 462	45	16E	20
2	45211	Gold Mine #1	703 / 463	45	16E	20
3						
4						
5						
6						



RECEIVED  
 2009 AUG 28 P 12: 37  
 PHOENIX, ARIZONA  
 BLM  
 Date  
 Stamp

7					
8					
9					
10					

6. That between the dates starting at 12 o'clock noon on September 1, 2008 and ending at 12 o'clock noon on September 1, 2009 at least \$ 1200.00 dollars worth of work and improvements were done and performed upon said claim(s) or upon one or more of a contiguous group of claims for the benefit of all, wholly or partly outside of a contiguous group of claims for the benefit of all, not including the location work. *INTENT TO HOLD 2010.*

7. That the following persons were employed to perform the work and improvements described herein: John Buchanan, TERRY Buchanan

8. That the work and improvements performed were: Haul ORE, Sample + Mill ORE, Prepare Samples for Assay. Minor Road Repair

9. Dated: Aug 24 09 Signature: John C Buchanan II

SUBSCRIBED AND SWORN TO before me, a Notary Public, this 24<sup>th</sup> day of Aug 2009

By: John Buchanan  
 Notary Public Maria Seballos Rollins



My Commission Expires 9/10/11

No. of Claims: 2 x \$10 = 2000  
 Check No.: 5936 Init. SC  
 Receipt No.: 1990705  
 For BLM Use Only

Bureau of Land Management  
 Arizona State Office  
[www.az.blm.gov](http://www.az.blm.gov)



**United States Department of the Interior**  
**Bureau of Land Management**  
 BUSINESS & SUPPORT SVCS DIV  
 ONE N CENTRAL AVE SUITE 800  
 PHOENIX, AZ 85004 -4427  
 Phone: (602) 417-9200

Receipt

No: 1990705

<b>Transaction #:</b> 2054918	
<b>Date of Transaction:</b> 08/28/2009	
<b>CUSTOMER:</b>	JOHN C BUCHANAN PO BOX 842 ORACLE, AZ 85623-0842 US

LINE #	QTY	DESCRIPTION	REMARKS	UNIT PRICE	TOTAL
1	1.00	LOCATABLE MINERALS / MINING CLAIMS-NOT NEW-UNADJUD, ONE AUTH NO. ONLY / MINING CLAIM MONEY RECEIVED CASES: AMC264415/\$200.00	WAIVER & POL (20)	- n/a -	200.00
<b>TOTAL:</b>					<b>\$200.00</b>

PAYMENT INFORMATION			
1	AMOUNT:	200.00	POSTMARKED: N/A
	TYPE:	CHECK	RECEIVED: 08/28/2009
	CHECK NO:	5936	
	NAME:	BUCHANAN, JOHN C PO BOX 842 ORACLE AZ 85623-0842 US	

REMARKS

This receipt was generated by the automated BLM Collections and Billing System and is a paper representation of a portion of the official electronic record contained therein.

AMC 108199  
AMC 264415

AMC 45210  
AMC 116092  
AMC 116093  
AMC 327469  
AMC 189264

10/50

UNITED STATES DEPARTMENT OF THE INTERIOR  
BUREAU OF LAND MANAGEMENT

MAINTENANCE FEE WAIVER CERTIFICATION

SEE INSTRUCTIONS ON REVERSE

FORM APPROVED  
OMB NO. 1004-0114  
Expires: December 31, 2008

AMC 327157 (47)

- This small miner waiver is filed for the assessment year beginning at noon on September 1, 07 and ending at noon on September 1, 08.
- The undersigned and all related parties owned ten or fewer mining claims, mill, or tunnel sites located and maintained on Federal lands in the United States of America on September 1, 2008.
- The undersigned have performed the assessment work required by law for each mining claim listed prior to filing this waiver and understand that by filing this form; an affidavit of assessment work must be recorded by the December 30th following the filing of this waiver.
- The undersigned understand that if the assessment work obligation has not yet come due under 30 U.S.C. 28 (for those claims in their first assessment year only); a notice of intent to hold reciting this condition must be recorded by the December 30th following the filing of this waiver.
- The undersigned understand that mill and tunnel sites may also be listed upon this waiver and be waived from payment of the maintenance fee; and that a notice of intent to hold for these sites is required to be recorded by the December 30th immediately following the filing of this waiver.
- The undersigned understand and acknowledge that pursuant to 43 U.S.C. 1212 and 18 U.S.C. 1001; the filing or recording of a false, fictitious, or fraudulent document with the Bureau of Land Management may result in a fine of up to \$250,000, a prison term not to exceed five years, or both.
- The mining claims, mill or tunnel sites for which this waiver from payment of the maintenance fees is requested are:

CLAIM OR SITE NAME	BLM RECORDATION SERIAL NUMBER
1. Mountain Goat Lode	AMC 45210
2. Gold Mine #1 Lode	45211
3. Buck Mountain Mines #1 Lode	116092
4. Buck Mountain Mines #2 Lode	116093
5. Buck Mountain Mines #1 Placer	264428
6. Buck Mountain Mine Placer #2	327469
7. The Theresa + Sara B Lode	189264
8. Jonathan Starship Mines #1 Lode	327157
9. Jonathan Starship Mines #2 Lode	327158
10. Desperation #1 Lode	108199

The owner(s) (claimants) of the above mining claims and sites are:

John C. Buchanan  
(Owner's Name - Please Print)

P.O. Box 842  
(Street or P.O. Box)

Oracle AZ 85623  
(City) (State) (Zip Code)

John C. Buchanan  
(Owner's Signature)

Theresa K. Buchanan  
(Owner's Name - Please Print)

P.O. Box 842  
(Street or P.O. Box)

Oracle AZ 85623  
(City) (State) (Zip Code)

Theresa K. Buchanan  
(Owner's Signature)

Joe Buchanan  
(Owner's Name - Please Print)

P.O. Box 691  
(Street or P.O. Box)

Winkelman AZ 85292  
(City) (State) (Zip Code)

Joe Buchanan  
(Owner's Signature)

(Continued on page 2)

John J. Buchanan  
P.O. Box 842  
Oracle AZ 85623

John J. Buchanan

55)  
9/9/08

Julia Kay Buchanan  
(Owner's Name - Please Print)

P.O. Box 242  
(Street or P.O. Box)

Sarah A. Buchanan  
(Owner's Name - Please Print)

P.O. Box 5221  
(Street or P.O. Box)

Jonathan Buchanan  
(Owner's Name - Please Print)

P.O. Box 5221  
(Street or P.O. Box)

JERRY E. Buchanan  
(Owner's Name - Please Print)  
P.O. Box 328

~~B.J.M. (BUCHANAN TRUCKING + MINING)~~  
~~Box 242~~

J. Buchanan P.O. Box 328

CFR Part 3830).

- The claimant(s) must fill in the dates in paragraph 1 for the beginning and ending of the assessment year for which this waiver is sought.
- The claimant(s) must fill in the date in paragraph 2 for the beginning of the assessment year for which this waiver is sought.
- All claim and site names and Bureau of Land Management (BLM) serial numbers must be listed for the mining claims, mill sites, and tunnel sites for which the waiver is sought.
- All owners of the mining claims, mill sites, and tunnel sites and their addresses must be given.
- This waiver form must be signed by all the claimants or their designated agent, in original form. If an agent is designated, a notarized designation of agent, signed by all of the claimants with proper address given, must be submitted with this waiver.

NOTICE/BURDEN HOURS STATEMENT

The Privacy Act of 1974, as amended, and the regulation in 43 CFR 2.48(d) provide that you be furnished the following information in connection with the information required by this certification of waiver from rental fees.

AUTHORITY: 30 U.S.C. 28-28k; 43 U.S.C. 1201, 1457, 1740, and 1744; and 43 CFR 3830.

PRINCIPLE PURPOSE: This information is to be used to verify that the owner(s) (claimants) of a mining claim has complied with 30 U.S.C. 28f and is entitled to perform assessment work in lieu of paying the maintenance fee for the mining claims listed on this form.

ROUTINE USE: (1) Adjudication of the claimant(s) certification of waiver from paying the maintenance fee otherwise required by 30 U.S.C. 28f. (2) Disclosure may be made to appropriate Federal agencies when location is made within the agency's geographic area of responsibility. (3) Information from the record and/or the record will be transferred to the appropriate Federal, State, or local agency, or a member of the public in response to a specific request for pertinent information. (4) Information may also be provided to the Department of Justice or in a proceeding before a court or adjudicative body; or to Federal, State, local or foreign agencies when needed for enforcement of civil or criminal codes or applicable regulations concerning title rights upon the public land.

EFFECT OF NOT PROVIDING INFORMATION: Disclosure of this information is required by 30 U.S.C. 28f and 43 CFR Part 3830 for those qualified claimants wishing to take the small miner waiver allowed. Failure to supply the information required in this form to support the claimants certification of waiver from payment of the otherwise required maintenance fees will result in the waiver being disallowed and the mining claims subject to forfeiture by BLM under 30 U.S.C. 28i.

Julia Buchanan  
(Owner's Signature)

Oracle AZ 85623  
(City) (State) (Zip Code)

Sarah Buchanan  
(Owner's Signature)

Oracle AZ 85623  
(City) (State) (Zip Code)

Jonathan Buch  
(Owner's Signature)

Oracle AZ 85623  
(City) (State) (Zip Code)

Jerry E. Buch  
(Owner's Signature)

Kearney AZ 85237  
(City) (State) (Zip Code)

Buchanan Trucking + Mining BLM  
for Oracle AZ 85623  
Kearney AZ 85237

recorded, or the waiver cannot be granted by the BLM. (Example: to obtain a waiver for the assessment year 2000, which begins at noon on September 1, 1999, you must qualify for and file for a waiver no later than September 1, 1999, in the proper BLM State Office).

- For all mining claims which require assessment work, you must record an affidavit of labor on or before the December 30th immediately following the filing of this waiver. For all other mining claims or sites waived, you must record a notice of intent to hold on or before the December 30th immediately following the filing of this waiver.
- Mill and tunnel sites may also be listed upon this waiver and be waived from payment of the maintenance fee. A notice of intent to hold for these sites is required to be filed by the December 30th following the filing of this waiver.

The Paperwork Reduction Act of 1995 requires us to inform you that:

This information is being collected to allow the BLM to determine if you qualify for a waiver from the payment of \$100 per mining claim or site maintenance fee established in 30 U.S.C. 28f and the implementing regulations at 43 CFR 3830. A response to this request is required in accordance with the statute to obtain your benefit.

BLM would like you to know that you do not have to respond to this, or any other, Federal agency-sponsored information collection unless it displays a currently valid OMB control number.

Public reporting burden for this form is estimated to average 8 minutes (0.133 hours) per response, including time to review instructions, gathering and maintaining data, and completing and reviewing the form. Direct comments regarding this burden estimate, or any other aspect of this form, to the U.S. Department of the Interior, Bureau of Land Management, (1004-0114) Bureau Information Collection Clearance Officer (WO-630), Mail Stop 401 LS, 1849 C St., N.W., Washington, D.C. 20240.

PHOENIX, ARIZONA

FOR OFFICIAL USE ONLY

2008 AUG 29 P 3:13

RECEIVED  
BLM AZ STATE OFFICE

UNITED STATES  
DEPARTMENT OF THE INTERIOR  
BUREAU OF LAND MANAGEMENT  
MAINTENANCE FEE WAIVER CERTIFICATION

4/50

FORM APPROVED  
OMB NO. 1004-0114  
Expires: December 31, 2008

478

SEE INSTRUCTIONS ON REVERSE

1. This small miner waiver is filed for the assessment year beginning at noon on September 1, 2007 and ending at noon on September 1, 2008.
2. The undersigned and all related parties owned ten or fewer mining claims, mill, or tunnel sites located and maintained on Federal lands in the United States of America on September 1, 2008.
3. The undersigned have performed the assessment work required by law for each mining claim listed prior to filing this waiver and understand that by filing this form; an affidavit of assessment work must be recorded by the December 30th following the filing of this waiver.
4. The undersigned understand that if the assessment work obligation has not yet come due under 30 U.S.C. 28 (for those claims in their first assessment year only); a notice of intent to hold reciting this condition must be recorded by the December 30th following the filing of this waiver.
5. The undersigned understand that mill and tunnel sites may also be listed upon this waiver and be waived from payment of the maintenance fee; and that a notice of intent to hold for these sites is required to be recorded by the December 30th immediately following the filing of this waiver.
6. The undersigned understand and acknowledge that pursuant to 43 U.S.C. 1212 and 18 U.S.C. 1001; the filing or recording of a false, fictitious, or fraudulent document with the Bureau of Land Management may result in a fine of up to \$250,000, a prison term not to exceed five years, or both.
7. The mining claims, mill or tunnel sites for which this waiver from payment of the maintenance fees is requested are:

CLAIM OR SITE NAME	BLM RECORDATION SERIAL NUMBER
1. BUCK MOUNTAIN MINES TUNNEL SITE # 3	(BK 1416) AMC 264415
2. BUCK MOUNTAIN MINES TUNNEL SITE # 4	AMC 264416
3. BUCK MOUNTAIN MINES TUNNEL SITE # 6	AMC 264418
4. BUCK MOUNTAIN MINES TUNNEL SITE # 10	AMC 264422
5.	
6.	
7.	
8.	
9.	
10.	

The owner(s) (claimants) of the above mining claims and sites are:

Jerry E. Buchanan  
(Owner's Name - Please Print)

*Jerry E. Buchanan*  
(Owner's Signature)

P.O. Box 328  
(Street or P.O. Box)

Kearney AZ 85237  
(City) (State) (Zip Code)

J. Buchanan  
(Owner's Name - Please Print)

*J. Buchanan*  
(Owner's Signature)

P.O. Box 328  
(Street or P.O. Box)

Kearney AZ 85237  
(City) (State) (Zip Code)

(Owner's Name - Please Print)

(Owner's Signature)

(Street or P.O. Box)

(City) (State) (Zip Code)

(Owner's Name - Please Print)

(Owner's Signature)

(Street or P.O. Box)

(City)

(State)

(Zip Code)

(Owner's Name - Please Print)

(Owner's Signature)

(Street or P.O. Box)

(City)

(State)

(Zip Code)

(Owner's Name - Please Print)

(Owner's Signature)

(Street or P.O. Box)

(City)

(State)

(Zip Code)

(Owner's Name - Please Print)

(Owner's Signature)

(Street or P.O. Box)

(City)

(State)

(Zip Code)

### INSTRUCTIONS

1. This certification is made under the provisions of § 1744 of Title 43 and § 28-28k of Title 30 of the United States Code; and the regulations thereunder (43 CFR Part 3830).
2. The claimant(s) must fill in the dates in paragraph 1 for the beginning and ending of the assessment year for which this waiver is sought.
3. The claimant(s) must fill in the date in paragraph 2 for the beginning of the assessment year for which this waiver is sought.
4. All claim and site names and Bureau of Land Management (BLM) serial numbers must be listed for the mining claims, mill sites, and tunnel sites for which the waiver is sought.
5. All owners of the mining claims, mill sites, and tunnel sites and their addresses must be given.
6. This waiver form must be signed by all the claimants or their designated agent, in original form. If an agent is designated, a notarized designation of agent, signed by all of the claimants with proper address given, must be submitted with this waiver.

7. This form must be filed no later than September 1st for the upcoming assessment year in the BLM State Office where the mining claims or sites are recorded, or the waiver cannot be granted by the BLM. (Example: to obtain a waiver for the assessment year 2000, which begins at noon on September 1, 1999, you must qualify for and file for a waiver no later than September 1, 1999 in the proper BLM State Office).
8. For all mining claims which require assessment work, you must record an affidavit of labor on or before the December 30th immediately following the filing of this waiver. For all other mining claims or sites waived, you must record a notice of intent to hold on or before the December 30th immediately following the filing of this waiver.
9. Mill and tunnel sites may also be listed upon this waiver and be waived from payment of the maintenance fee. A notice of intent to hold for these sites is required to be filed by the December 30th following the filing of this waiver.

### NOTICE/BURDEN HOURS STATEMENT

The Privacy Act of 1974, as amended, and the regulation in 43 CFR 2.48(d) provide that you be furnished the following information in connection with the information required by this certification of waiver from rental fees.

**AUTHORITY:** 30 U.S.C. 28-28k; 43 U.S.C. 1201, 1457, 1740, and 1744; and 43 CFR 3830.

**PRINCIPLE PURPOSE:** This information is to be used to verify that the owner(s) (claimants) of a mining claim has complied with 30 U.S.C. 28f and is entitled to perform assessment work in lieu of paying the maintenance fee for the mining claims listed on this form.

**ROUTINE USE:** (1) Adjudication of the claimant(s) certification of waiver from paying the maintenance fee otherwise required by 30 U.S.C. 28f. (2) Disclosure may be made to appropriate Federal agencies when location is made within the agency's geographic area of responsibility. (3) Information from the record and/or the record will be transferred to the appropriate Federal, State, or local agency, or a member of the public in response to a specific request for pertinent information. (4) Information may also be provided to the Department of Justice or in a proceeding before a court or adjudicative body; or to Federal, State, local or foreign agencies when needed for enforcement of civil or criminal codes or applicable regulations concerning title rights upon the public land.

**EFFECT OF NOT PROVIDING INFORMATION:** Disclosure of this information is required by 30 U.S.C. 28f and 43 CFR Part 3830 for those qualified claimants wishing to take the small miner waiver allowed. Failure to supply the information required in this form to support the claimants certification of waiver from payment of the otherwise required maintenance fees will result in the waiver being disallowed and the mining claims subject to forfeiture by BLM under 30 U.S.C. 28i.

The Paperwork Reduction Act of 1995 requires us to inform you that:

This information is being collected to allow the BLM to determine if you qualify for a waiver from the payment of \$100 per mining claim or site maintenance fee established in 30 U.S.C. 28f and the implementing regulations at 43 CFR 3830. A response to this request is required in accordance with the statute to obtain your benefit.

BLM would like you to know that you do not have to respond to this, or any other, Federal agency-sponsored information collection unless it displays a currently valid OMB control number.

Public reporting burden for this form is estimated to average 8 minutes (0.133 hours) per response, including time to review instructions, gathering and maintaining data, and completing and reviewing the form. Direct comments regarding this burden estimate, or any other aspect of this form, to the U.S. Department of the Interior, Bureau of Land Management, (1004-0114) Bureau Clearance Officer (WO-630), Mail Stop 401 LS, 1849 C St., N.W., Washington, D.C. 20240.

ONLY FOR OFFICE USE

RECEIVED  
BLM AZ STATE OFFICE

Return Document to:

J. Buchanan  
P.O. Box 5221  
Oracle, AZ 85623  
Telephone: 520-363-588

A3850-1 (NOV. 2001)

No. of Claims: <u>4</u>	x \$5 = <u>40<sup>00</sup></u>
Receipt No.: <u>1775899</u>	Check No.: <u>5765</u>
Init: <u>SC</u>	
FOR BLM USE ONLY	

**AFFIDAVIT OF PERFORMANCE OF ANNUAL WORK.** Also fill in Items 1 through 9 and the reverse side of this document. 2008

**NOTICE OF INTENTION TO HOLD.** I intend to hold the claims(s)/site(s) listed on the reverse side of this document for the calendar year 2009. Also fill in Items 1 through 4 and Item 9.

Notices of Intention to Hold are for mill sites and tunnel sites or for mining claims when assessment work has not been done, regardless of whether the annual assessment has been suspended, deferred, or not yet accrued. The filing of a Notice of Intention to Hold shall not relieve the owner of complying with federal and state laws pertaining to the performance of annual assessment work. Notices of Intention to Hold for mill sites or tunnel sites need not be county recorded. For mining claims the form filed with the Bureau of Land Management (BLM) must be identical to the one that was or will be filed with the county. Buck Mountain Mines #3, #4, #6, #10 #264415 #264418 #264418 #264422  
Evidence of Annual Assessment Work or a Notice of Intention to Hold must be filed each calendar year following the calendar year in which the claim/site was located. **All claims listed on a single affidavit must be contiguous.**

1. State of Arizona, County of PINAL ss: 717-686061
2. I, (Name) JERRY E. Buchanan
3. Reside at (Address) P.O. Box 328  
City Kearney, County Pinal, State Arizona Zip 85237

being duly sworn, deposes and says that he/she is a citizen of the United States, more than eighteen years of age, that all of the facts set forth in this affidavit/notice, subject to the provisions and penalties of 18 U.S.C. 1001 pertaining to the filing of false, fictitious, or fraudulent statements with the United States, are true and correct according to the best of my knowledge, information and belief.

4. Owner's name and address (If not shown in Items 1-3 above).  Check here if this is a change of address.

5. That I am personally acquainted with the mining claim(s). The work and improvements were made by and at the expense of the owner(s) of said claim(s). Said contiguous group of claims listed on the reverse side of this document, are situated in the Saddle Mountain Mining District, Pinal County, Arizona.

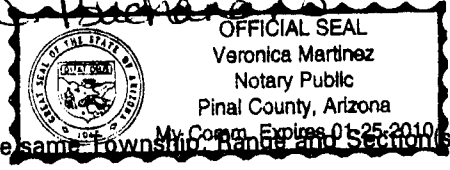
6. That between the dates starting at 12 o'clock noon on September 1, 2007 and ending at 12 o'clock noon on September 1, 2008 at least \$ 900.00 Dollars worth of work and improvements were done and performed upon said claim(s) or upon one or more of a contiguous group of claims for the benefit of all, or wholly or partly outside of a contiguous group of claims for the benefit of all, not including the location work.

7. That the following persons were employed to perform the work and improvements described herein: Jerry Buchanan, J. Buchanan

8. That the work and improvements performed were: Mining ore, cut samples to  
Licensed Assay office, Road Repair

9. Dated: Aug 28, 2008 Signature: Jerry E. Buchanan J. Buch

SUBSCRIBED AND SWORN TO before me, a Notary Public, this 28th day of August, 2008.  
 by Jerry E. Buchanan POA - John C. Buchanan  
 Notary Public Veronica Martinez  
 MY COMMISSION EXPIRES 01/25/2010



If the claims/sites have consecutive BLM numbers and are in the same Township, Range and Section(s), they may be listed as follows:

Claim/Site Name	Serial Number	Dkt/Pg or Record # of Orig Location Notice	TWN SHP	RNG	SEC(S)
Buck Mt. Mines Tunnel site #3	AMC'S 264415	BK1416 683-684	T55	16E	4, 8, 9
Buck Mt. Mines Tunnel #4	264416	BK1416 685-686	T55	16E	4, 5
Buck Mt. Mine Tunnel site #6	264418	BK1416 689-690	T55	16E	3, 4
Buck Mt. Mines Tunnel site #10	264422	BK1416 697-698	T55	16E	3, 4, 9, 10

BLM requires a \$5 nonrefundable service charge for each mining claim, mill site or tunnel site payable on or before December 30<sup>th</sup> (not the 31<sup>st</sup>). Mail to:

Bureau of Land Management  
 222 North Central Avenue  
 Phoenix, Arizona 85004-2203  
 602-417-9200  
 www.az.blm.gov

This form is for the purpose of complying with the laws of the United States Department of the Interior, Bureau of Land Management and the State of Arizona pertaining to assessment work and/or notice of intention to hold. 30 U.S.C. 28, 43 CFR 3833.2, ARS 27-208. Subject to Paperwork Reduction Act and Privacy Act statements available at the BLM AZ State Office. This form is not copyrighted. It may be reproduced without permission.

RECEIVED  
 BLM AZ STATE OFFICE  
 2008 AUG 29 P 3:13  
 PHOENIX, ARIZONA

BLM Date Stamp

Return Document to:

John C. Buchanan  
P.O. Box 842  
Oracle, Arizona 85623  
Telephone: 520-307-3014

A3850-1 (NOV. 2001)

No. of Claims: <u>4</u>	x \$5 = <u>40.</u>
Receipt No.: <u>1775899</u>	Check No.: <u>5765</u>
Init: <u>SC</u>	
FOR BLM USE ONLY	

**AFFIDAVIT OF PERFORMANCE OF ANNUAL WORK.** Also fill in Items 1 through 9 and the reverse side of this document. 2008

**NOTICE OF INTENTION TO HOLD.** I intend to hold the claims(s)/site(s) listed on the reverse side of this document for the calendar year 2009 Also fill in Items 1 through 4 and Item 9.

Notices of Intention to Hold are for mill sites and tunnel sites or for mining claims when assessment work has not been done, regardless of whether the annual assessment has been suspended, deferred, or not yet accrued. The filing of a Notice of Intention to Hold shall not relieve the owner of complying with federal and state laws pertaining to the performance of annual assessment work. Notices of Intention to Hold for mill sites or tunnel sites need not be county recorded. For mining claims the form filed with the Bureau of Land Management (BLM) must be identical to the one that was or will be filed with the county. 204 428  
Buck Mt. Mines #1 Lode + #2 Lode, Placer #1 + Placer #2 116092 327 469  
Evidence of Annual Assessment Work or a Notice of Intention to Hold must be filed each calendar year following the calendar year in which the claim/site was located. All claims listed on a single affidavit must be contiguous.

1. State of Arizona, County of Pinal ss: 25 36 0151  
2. I, (Name) John C. Buchanan  
3. Reside at (Address) 777 CEDARRIDGE  
City Oracle, 1, County PINAL, State ARIZONA Zip 85623

being duly sworn, deposes and says that he/she is a citizen of the United States, more than eighteen years of age, that all of the facts set forth in this affidavit/notice, subject to the provisions and penalties of 18 U.S.C. 1001 pertaining to the filing of false, fictitious, or fraudulent statements with the United States, are true and correct according to the best of my knowledge, information and belief.

4. Owner's name and address (If not shown in Items 1-3 above). Check here if this is a change of address.

5. That I am personally acquainted with the mining claim(s). The work and improvements were made by and at the expense of the owner(s) of said claim(s). Said contiguous group of claims, listed on the reverse side of this document, are situated in the Saddle Mountain Mining District, PINAL County, Arizona.

6. That between the dates starting at 12 o'clock noon on September 1, 2007 and ending at 12 o'clock noon on September 1, 2008 at least \$ 2,000.00 Dollars worth of work and improvements were done and performed upon said claim(s) or upon one or more of a contiguous group of claims for the benefit of all, or wholly or partly outside of a contiguous group of claims for the benefit of all, not including the location work.

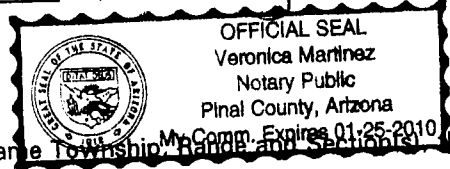
7. That the following persons were employed to perform the work and improvements described herein: Tony Buchanan, Jonathan Buchanan, John C. Buchanan  
Richard Luff.



8. That the work and improvements performed were: Road Repair, Geological Survey work, Licensed ASSAYS, Mine several tons of Ore

9. Dated: Aug 28, 2008 Signature: [Signature]  
 SUBSCRIBED AND SWORN TO before me, a Notary Public this 28<sup>th</sup> day of Aug, 2008

by John C Buchanan  
 Notary Public Veronica Martinez  
 MY COMMISSION EXPIRES 01/25/2010



If the claims/sites have consecutive BLM numbers and are in the same Township, Range and Section(s), they may be listed as follows:

Claim/Site Name	Serial Number	Dkt/Pg or Record # of Orig Location Notice	TWN		
			SHP	RNG	SEC(S)
<u>Buck Mt. Mines #1 Lode</u>	<u>AMC 116 092</u>	<u>1646</u> <sup>13K</sup> <u>1032 509-510</u> <u>952-958</u>	<u>T55</u>	<u>16E</u>	<u>5</u>
<u>Buck Mt. Mines #2 Lode</u>	<u>AMC 116 093</u>	<u>1646</u> <u>964-966</u>	<u>T55</u>	<u>16E</u>	<u>5</u>
<u>Buck Mt. Mines Placer #1</u>	<u>AMC 264 428</u>	<u>1646</u> <u>956-957</u>	<u>T55</u>	<u>16E</u>	<u>5, 4, 8, 9</u>
<u>Buck Mt. Mines Placer #2</u>	<u>AMC 327 469</u>	<u>1416</u> <u>681-682</u>	<u>T55</u>	<u>16E</u>	<u>4, 9</u>

BLM requires a \$5 nonrefundable service charge for each mining claim, mill site or tunnel site payable on or before December 31<sup>st</sup> (not the 31<sup>st</sup>). Mail to:

Bureau of Land Management  
 222 North Central Avenue  
 Phoenix, Arizona 85004-2203  
 602-417-9200  
 www.az.blm.gov

This form is for the purpose of complying with the laws of the United States Department of the Interior, Bureau of Land Management and the State of Arizona pertaining to assessment work and/or notice of intention to hold. 30 U.S.C. 28, 43 CFR 3833.2, ARS 27-208. Subject to Paperwork Reduction Act and Privacy Act statements available at the BLM AZ State Office. This form is not copyrighted. It may be reproduced without permission.

RECEIVED  
 BLM AZ STATE OFFICE  
 2008 AUG 29 P 3:14  
 PHOENIX, ARIZONA

BLM Date Stamp

Return Document to:

A3850-1 (NOV. 2001)

John C. Buchanan  
P.O. Box 842  
Oracle, Az. 85623  
Telephone: 520-307-3014

No. of Claims: <u>1</u>	x \$5 = <u>10.00</u>
Receipt No.: <u>1775899</u>	Check No.: <u>5765</u>
Init: <u>SC</u>	
FOR BLM USE ONLY	

**AFFIDAVIT OF PERFORMANCE OF ANNUAL WORK.** Also fill in Items 1 through 9 and the reverse side of this document. 2008

**NOTICE OF INTENTION TO HOLD.** I intend to hold the claims(s)/site(s) listed on the reverse side of this document for the calendar year 2009. Also fill in Items 1 through 4 and Item 9.

Notices of Intention to Hold are for mill sites and tunnel sites or for mining claims when assessment work has not been done, regardless of whether the annual assessment has been suspended, deferred, or not yet accrued. The filing of a Notice of Intention to Hold shall not relieve the owner of complying with federal and state laws pertaining to the performance of annual assessment work. Notices of Intention to Hold for mill sites or tunnel sites need not be county recorded. For mining claims the form filed with the Bureau of Land Management (BLM) must be identical to the one that was or will be filed with the county.

Evidence of Annual Assessment Work or a Notice of Intention to Hold must be filed each calendar year following the calendar year in which the claim/site was located. **All claims listed on a single affidavit must be contiguous.**

The Theresa + Sarah B AMC # 189-264  
1. State of Arizona, County of PIVAL ss: 33-36-0151  
2. I, (Name) John Buchanan  
3. Reside at (Address) 7307 777 CEDAR RIDGE DR.  
City Oracle, County Pinal, State AZ Zip 85623

being duly sworn, deposes and says that he/she is a citizen of the United States, more than eighteen years of age, that all of the facts set forth in this affidavit/notice, subject to the provisions and penalties of 18 U.S.C. 1001 pertaining to the filing of false, fictitious, or fraudulent statements with the United States, are true and correct according to the best of my knowledge, information and belief.

4. Owner's name and address (If not shown in Items 1-3 above). **Check here if this is a change of address.**

5. That I am personally acquainted with the mining claim(s). The work and improvements were made by and at the expense of the owner(s) of said claim(s). Said contiguous group of claims, listed on the reverse side of this document, are situated in the Potts Canyon N. of Superior Mining District, PIVAL County, Arizona.

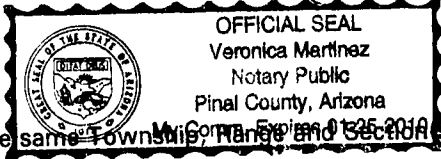
6. That between the dates starting at 12 o'clock noon on September 1, 2007 and ending at 12 o'clock noon on September 1, 2008 at least \$ 200.00 Dollars worth of work and improvements were done and performed upon said claim(s) or upon one or more of a contiguous group of claims for the benefit of all, or wholly or partly outside of a contiguous group of claims for the benefit of all, not including the location work.

7. That the following persons were employed to perform the work and improvements described herein: Jerry Buchanan, John C. Buchanan

8. That the work and improvements performed were: Road Repair, ore sampling  
NEW ASSAYS.

9. Dated: Aug 28, 2008 Signature: John C. Buchanan  
SUBSCRIBED AND SWORN TO before me, a Notary Public, this 28<sup>th</sup> day of August, 2008.

by John C. Buchanan  
Notary Public Veronica Martinez  
MY COMMISSION EXPIRES 01/25/2010



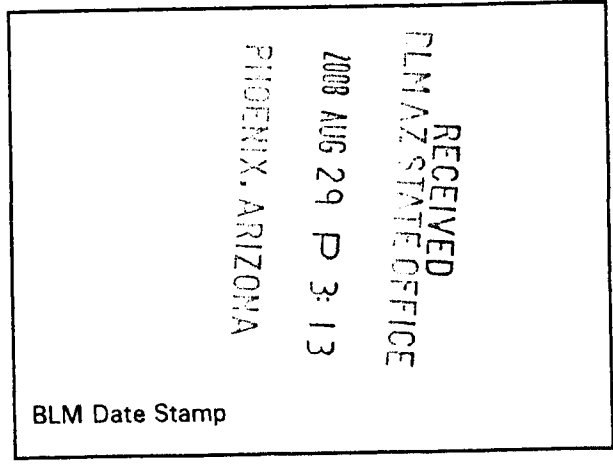
If the claims/sites have consecutive BLM numbers and are in the same Town, Range and Section(s), they may be listed as follows:

Claim/Site Name	Serial Number	Dkt/Pg or Record # of Orig Location Notice	TWN	RNG	SEC(S)
<u>The Theresa + Sarah B</u>	<u>189264</u>	<u>1145 667-668</u>	<u>1</u>	<u>12E</u>	<u>1S</u>

BLM requires a \$5 nonrefundable service charge for each mining claim, mill site or tunnel site payable on or before December 30<sup>th</sup> (not the 31<sup>st</sup>). Mail to:

Bureau of Land Management  
222 North Central Avenue  
Phoenix, Arizona 85004-2203  
602-417-9200  
www.az.blm.gov

This form is for the purpose of complying with the laws of the United States Department of the Interior, Bureau of Land Management and the State of Arizona pertaining to assessment work and/or notice of intention to hold. 30 U.S.C. 28, 43 CFR 3833.2, ARS 27-208. Subject to Paperwork Reduction Act and Privacy Act statements available at the BLM AZ State Office. This form is not copyrighted. It may be reproduced without permission.



Return Document to:

John C. Buchanan  
730 CEDAR Ridge P.O. Box 5221  
Oracle, AZ. 85623  
Telephone: 520-307-3014

A3850-1 (NOV. 2001)

No. of Claims: <u>2</u>	x \$5 = <u>10.00</u>
Receipt No.: <u>1775899</u>	Check No.: <u>5765</u>
Init: <u>SC</u>	
FOR BLM USE ONLY	

**AFFIDAVIT OF PERFORMANCE OF ANNUAL WORK.** Also fill in Items 1 through 9 and the reverse side of this document. 2008

**NOTICE OF INTENTION TO HOLD.** I intend to hold the claim(s)/site(s) listed on the reverse side of this document for the calendar year 2009. Also fill in Items 1 through 4 and Item 9.

Notices of Intention to Hold are for mill sites and tunnel sites or for mining claims when assessment work has not been done, regardless of whether the annual assessment has been suspended, deferred, or not yet accrued. The filing of a Notice of Intention to Hold shall not relieve the owner of complying with federal and state laws pertaining to the performance of annual assessment work. Notices of Intention to Hold for mill sites or tunnel sites need not be county recorded. For mining claims the form filed with the Bureau of Land Management (BLM) must be identical to the one that was or will be filed with the county.

CLAIM: Jonathan Starship Mines #1 + #2 AMC 327157

Evidence of Annual Assessment Work or a Notice of Intention to Hold must be filed each calendar year following the calendar year in which the claim/site was located. **All claims listed on a single affidavit must be contiguous.**

1. State of Arizona, County of SANTA CRUZ ss: 303-86-071
2. I, (Name) John C. Buchanan
3. Reside at (Address) 730 CEDAR Ridge  
City Oracle, County PINAL, State AZ. Zip 85623

being duly sworn, deposes and says that he/she is a citizen of the United States, more than eighteen years of age, that all of the facts set forth in this affidavit/notice, subject to the provisions and penalties of 18 U.S.C. 1001 pertaining to the filing of false, fictitious, or fraudulent statements with the United States, are true and correct according to the best of my knowledge, information and belief.

4. Owner's name and address (If not shown in Items 1-3 above). Check here if this is a change of address.

5. That I am personally acquainted with the mining claim(s). The work and improvements were made by and at the expense of the owner(s) of said claim(s). Said contiguous group of claims, listed on the reverse side of this document, are situated in the ATASCOSA MT. Mining District, SANTA CRUZ County, Arizona.

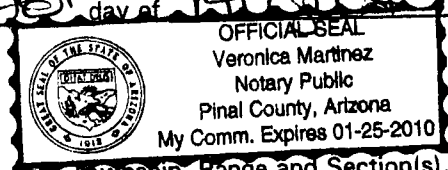
6. That between the dates starting at 12 o'clock noon on September 1, 2007 and ending at 12 o'clock noon on September 1, 2008 at least \$ 1,200 Dollars worth of work and improvements were done and performed upon said claim(s) or upon one or more of a contiguous group of claims for the benefit of all, or wholly or partly outside of a contiguous group of claims for the benefit of all, not including the location work.

7. That the following persons were employed to perform the work and improvements described herein: John C. Buchanan

8. That the work and improvements performed were: MAJOR Road Washout Repair  
put ROCKS IN Ruts. GEOLOGICAL Survey + Sampling  
OF Mine Tunnel + ORE PILES. Samples to Assay Office  
CLEAN UP.

9. Dated: Aug. 28, 2008 Signature: John C. Buchanan  
28th day of August, 2008

SUBSCRIBED AND SWORN TO before me, a Notary Public, this  
 by John C. Buchanan  
 Notary Public Veronica Martinez  
 MY COMMISSION EXPIRES 01/25/2010



If the claims/sites have consecutive BLM numbers and are in the same Township, Range and Section(s), they may be listed as follows:

Claim/Site Name	Serial Number	Dkt/Pg or Record # of Orig Location Notice	TWN SHP	RNG	SEC(S)
<u>Jonathan Starship #1</u>	<u>327157</u>	<u>618 107-108</u>	<u>235</u>	<u>12E</u>	<u>22</u>
<u>Jonathan Starship Mins #2</u>	<u>327158</u>	<u>618 105-106</u>	<u>235</u>	<u>12E</u>	<u>22 SE 1/4S</u>

BLM requires a \$5 nonrefundable service charge for each mining claim, mill site or tunnel site payable on or before December 30<sup>th</sup> (not the 31<sup>st</sup>). Mail to:

Bureau of Land Management  
 222 North Central Avenue  
 Phoenix, Arizona 85004-2203  
 602-417-9200  
 www.az.blm.gov

This form is for the purpose of complying with the laws of the United States Department of the Interior, Bureau of Land Management and the State of Arizona pertaining to assessment work and/or notice of intention to hold. 30 U.S.C. 28, 43 CFR 3833.2, ARS 27-208. Subject to Paperwork Reduction Act and Privacy Act statements available at the BLM AZ State Office. This form is not copyrighted. It may be reproduced without permission.

RECEIVED  
 BLM AZ STATE OFFICE  
 PHOENIX, ARIZONA  
 2008 AUG 29 P 3:13

BLM Date Stamp

Return Document to:

John C. Buchanan  
Box 842  
Oracle, AZ. 85623  
Telephone: 520-307-3014

A3850-1(NOV.2001)

No. of Claims: <u>1</u>	x \$ = <u>10.00</u>
Receipt No.: <u>1775879</u>	Check No.: <u>5765</u>
Init: <u>SC</u>	
FOR BLM USE ONLY	

**AFFIDAVIT OF PERFORMANCE OF ANNUAL WORK.** Also fill in Items 1 through 9 and the reverse side of this document. 2008

**NOTICE OF INTENTION TO HOLD.** I intend to hold the claims(s)/site(s) listed on the reverse side of this document for the calendar year 2009. Also fill in Items 1 through 4 and Item 9.

Notices of Intention to Hold are for mill sites and tunnel sites or for mining claims when assessment work has not been done, regardless of whether the annual assessment has been suspended, deferred, or not yet accrued. The filing of a Notice of Intention to Hold shall not relieve the owner of complying with federal and state laws pertaining to the performance of annual assessment work. Notices of Intention to Hold for mill sites or tunnel sites need not be county recorded. For mining claims the form filed with the Bureau of Land Management (BLM) must be identical to the one that was or will be filed with the county.

**CLAIM NAME: DESPERATION #1 Lode AMC 108199**  
Evidence of Annual Assessment Work or a Notice of Intention to Hold must be filed each calendar year following the calendar year in which the claim/site was located. **All claims listed on a single affidavit must be contiguous.**

1. State of Arizona, County of SANTA CRUZ ss: 308-2-0121
2. I, (Name) John Buchanan
3. Reside at (Address) 730 CEDAR RIDGE  
City Oracle, County final, State AZ Zip 85623

being duly sworn, deposes and says that he/she is a citizen of the United States, more than eighteen years of age, that all of the facts set forth in this affidavit/notice, subject to the provisions and penalties of 18 U.S.C. 1001 pertaining to the filing of false, fictitious, or fraudulent statements with the United States, are true and correct according to the best of my knowledge, information and belief.

4. Owner's name and address (If not shown in Items 1-3 above). Check here if this is a change of address.

5. That I am personally acquainted with the mining claim(s). The work and improvements were made by and at the expense of the owner(s) of said claim(s). Said contiguous group of claims, listed on the reverse side of this document, are situated in the ORO BIANCO Mining District, SANTA CRUZ County, Arizona.

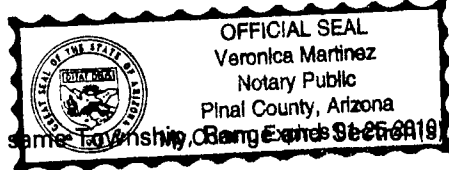
6. That between the dates starting at 12 o'clock noon on September 1, 2007 and ending at 12 o'clock noon on September 1, 2008 at least \$ 500 Dollars worth of work and improvements were done and performed upon said claim(s) or upon one or more of a contiguous group of claims for the benefit of all, or wholly or partly outside of a contiguous group of claims for the benefit of all, not including the location work.

7. That the following persons were employed to perform the work and improvements described herein: John C. Buchanan, + STEVE FORD.

8. That the work and improvements performed were: MINE ORE AND CARRY UP OUT OF CANYON, Cut samples for licensed ASSAY. Repair SOME OF STOLEN Markers. Repair Areas of Road with Rocks!!

9. Dated: Aug 28, 2008 Signature: John C. Buchanan  
 SUBSCRIBED AND SWORN TO before me, a Notary Public, this 28th day of Aug., 2008.

by John C. Buchanan  
 Notary Public Veronica Martinez  
 MY COMMISSION EXPIRES 01/25/2010



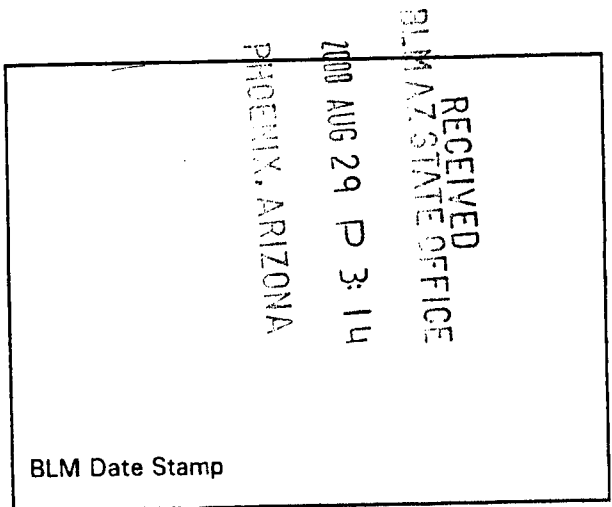
If the claims/sites have consecutive BLM numbers and are in the same Township, Range and Section, they may be listed as follows:

Claim/Site Name	Serial Number	Dkt/Pg or Record # of Orig Location Notice	TWN SHP	RNG	SEC(S)
Sample 1 - 10	A MC 19640 - 49	Dkt/Pg 1025/1-10 Recording #9106173-82	4N	20W	36
<u>Deperation # / Lode</u>	<u>108199</u>	<u>283 135-137</u>	<u>23S</u>	<u>11E</u>	<u>20</u>

BLM requires a \$5 nonrefundable service charge for each mining claim, mill site or tunnel site payable on or before December 30th (not the 31st). Mail to:

Bureau of Land Management  
 222 North Central Avenue  
 Phoenix, Arizona 85004-2203  
 602-417-9200  
 www.az.blm.gov

This form is for the purpose of complying with the laws of the United States Department of the Interior, Bureau of Land Management and the State of Arizona pertaining to assessment work and/or notice of intention to hold. 30 U.S.C. 28, 43 CFR 3833.2, ARS 27-208. Subject to Paperwork Reduction Act and Privacy Act statements available at the BLM AZ State Office. This form is not copyrighted. It may be reproduced without permission.



Return Document to:

A3850-1 (NOV. 2001)

John C. Buchanan  
P.O. Box 5221  
Oracle, Arizona 85623  
Telephone: 520-367-3014

No. of Claims: <u>2</u>	x \$ <u>10</u> =	<u>20.00</u>
Receipt No.: <u>1775879</u>	Check No.:	<u>5765</u>
Init: <u>SC</u>	FOR BLM USE ONLY	

**AFFIDAVIT OF PERFORMANCE OF ANNUAL WORK.** Also fill in Items 1 through 9 and the reverse side of this document. 2008

**NOTICE OF INTENTION TO HOLD.** I intend to hold the claims(s)/site(s) listed on the reverse side of this document for the calendar year 2009. Also fill in Items 1 through 4 and Item 9.

Notices of Intention to Hold are for mill sites and tunnel sites or for mining claims when assessment work has not been done, regardless of whether the annual assessment has been suspended, deferred, or not yet accrued. The filing of a Notice of Intention to Hold shall not relieve the owner of complying with federal and state laws pertaining to the performance of annual assessment work. Notices of Intention to Hold for mill sites or tunnel sites need not be county recorded. For mining claims the form filed with the Bureau of Land Management (BLM) must be identical to the one that was or will be filed with the county.

Mountain Goat AMC 45210 GOLD Mine #1 AMC 45211  
Evidence of Annual Assessment Work or a Notice of Intention to Hold must be filed each calendar year following the calendar year in which the claim/site was located. **All claims listed on a single affidavit must be contiguous.**

1. State of Arizona, County of GILA ss: 30056-0151
2. I, (Name) John C. Buchanan
3. Reside at (Address) 730 CEDAR Ridge  
City Oracle, County PINAL, State AZ, Zip 85623

being duly sworn, deposes and says that he/she is a citizen of the United States, more than eighteen years of age, that all of the facts set forth in this affidavit/notice, subject to the provisions and penalties of 18 U.S.C. 1001 pertaining to the filing of false, fictitious, or fraudulent statements with the United States, are true and correct according to the best of my knowledge, information and belief.

4. Owner's name and address (If not shown in Items 1-3 above). **Check here if this is a change of address.**

5. That I am personally acquainted with the mining claim(s). The work and improvements were made by and at the expense of the owner(s) of said claim(s). Said contiguous group of claims, listed on the reverse side of this document, are situated in the BANNER Mining District, GILA County, Arizona.

6. That between the dates starting at 12 o'clock noon on September 1, 2007 and ending at 12 o'clock noon on September 1, 2008 at least \$ 700 Dollars worth of work and improvements were done and performed upon said claim(s) or upon one or more of a contiguous group of claims for the benefit of all, or wholly or partly outside of a contiguous group of claims for the benefit of all, not including the location work.

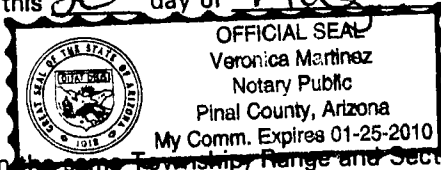
7. That the following persons were employed to perform the work and improvements described herein: John Buchanan, JERRY Buchanan



8. That the work and improvements performed were: Road Repair, MINING ORE, SEVERAL GEOLOGICAL SURVEYS AND Samples Analyzed

9. Dated: Aug 28, 2008 Signature: John C. Buchanan  
SUBSCRIBED AND SWORN TO before me, a Notary Public, this 28<sup>th</sup> day of Aug, 2008.

by John C. Buchanan  
Notary Public Veronica Martinez  
MY COMMISSION EXPIRES 01-25-2010



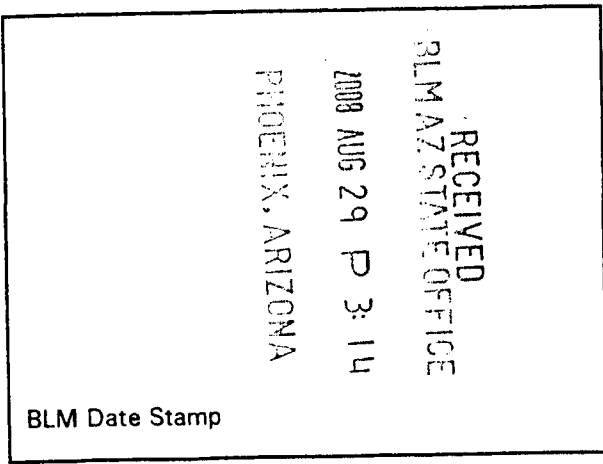
If the claims/sites have consecutive BLM numbers and are in the same Township, Range and Section(s), they may be listed as follows:

Sample 1 - 10	A MC 19640 - 49	Dkt/Pg 1025/1-10 Recording #9106173-82	TWN		
			SHP	RNG	SEC(S)
<u>Mountain Goat</u>	<u>AMC 45210</u>	<u>703 462</u>	<u>45</u>	<u>16E</u>	<u>20</u>
<u>Gold Mine #1</u>	<u>AMC 45211</u>	<u>703 463</u>	<u>45</u>	<u>16E</u>	<u>20</u>

BLM requires a \$5 nonrefundable service charge for each mining claim, mill site or tunnel site payable on or before December 30<sup>th</sup> (not the 31<sup>st</sup>). Mail to:

Bureau of Land Management  
222 North Central Avenue  
Phoenix, Arizona 85004-2203  
602-417-9200  
www.az.blm.gov

This form is for the purpose of complying with the laws of the United States Department of the Interior, Bureau of Land Management and the State of Arizona pertaining to assessment work and/or notice of intention to hold. 30 U.S.C. 28, 43 CFR 3833.2, ARS 27-208. Subject to Paperwork Reduction Act and Privacy Act statements available at the BLM AZ State Office. This form is not copyrighted. It may be reproduced without permission.



BLM Date Stamp

**United States Department of the Interior**

**Bureau of Land Management**

BUSINESS & SUPPORT SVCS DIV

ONE N CENTRAL AVE SUITE 800

PHOENIX, AZ 85004 -4427

Phone: (602) 417-9200

Receipt

No:

1775899

<b>Transaction #:</b> 1833681	
<b>Date of Transaction:</b> 08/29/2008	
<b>CUSTOMER:</b>	J BUCHANAN P O BOX 5221 ORACLE,AZ 85623

LINE #	QTY	DESCRIPTION	REMARKS	UNIT PRICE	TOTAL
1	1.00	LOCATABLE MINERALS / MINING CLAIMS-NOT NEW-UNADJUD,ONE AUTH NO. ONLY / MINING CLAIM MONEY RECEIVED (455) CASES: AMC45210/\$140.00	POLWAIVER (14)	- n/a -	140.00
<b>TOTAL:</b>					<b>\$140.00</b>

PAYMENT INFORMATION			
1	AMOUNT:	\$140.00	POSTMARKED: N/A
	TYPE:	CHECK	RECEIVED: 08/29/2008
	CHECK NO:	5765	
	NAME:	BUCHANAN, J P O BOX 5221 ORACLE AZ 85623	

REMARKS

This receipt was generated by the automated BLM Collections and Billing System and is a paper representation of a portion of the official electronic record contained therein.

UNITED STATES DEPARTMENT OF THE INTERIOR  
BUREAU OF LAND MANAGEMENT

AMC 108199  
AMC 264415

AMC 45210  
AMC 116092  
AMC 264415  
AMC 327469  
AMC 189264

FORM APPROVED  
OMB NO. 1004-0114  
Expires: December 31, 2008

MAINTENANCE FEE WAIVER CERTIFICATION

SEE INSTRUCTIONS ON REVERSE

AMC 327157

47

10/50

- This small miner waiver is filed for the assessment year beginning at noon on September 1, 07 and ending at noon on September 1, 08.
- The undersigned and all related parties owned ten or fewer mining claims, mill, or tunnel sites located and maintained on Federal lands in the United States of America on September 1, 2008.
- The undersigned have performed the assessment work required by law for each mining claim listed prior to filing this waiver and understand that by filing this form; an affidavit of assessment work must be recorded by the December 30th following the filing of this waiver.
- The undersigned understand that if the assessment work obligation has not yet come due under 30 U.S.C. 28 (for those claims in their first assessment year only); a notice of intent to hold reciting this condition must be recorded by the December 30th following the filing of this waiver.
- The undersigned understand that mill and tunnel sites may also be listed upon this waiver and be waived from payment of the maintenance fee; and that a notice of intent to hold for these sites is required to be recorded by the December 30th immediately following the filing of this waiver.
- The undersigned understand and acknowledge that pursuant to 43 U.S.C. 1212 and 18 U.S.C. 1001; the filing or recording of a false, fictitious, or fraudulent document with the Bureau of Land Management may result in a fine of up to \$250,000, a prison term not to exceed five years, or both.
- The mining claims, mill or tunnel sites for which this waiver from payment of the maintenance fees is requested are:

CLAIM OR SITE NAME	BLM RECORDATION SERIAL NUMBER
1. Mountain Goat Lode	AMC 45210
2. Gold Mine #1 Lode	45211
3. Buck Mountain Mines #1 Lode	116092
4. Buck Mountain Mines #2 Lode	116093
5. Buck Mountain Mines #1 Placer	264428
6. Buck Mountain Mine Placer #2	327469
7. The Theresa + Sara B Lode	189264
8. Jonathan Starship Mines #1 Lode	327157
9. Jonathan Starship Mines #2 Lode	327158
10. Desperation #1 Lode	108199

The owner(s) (claimants) of the above mining claims and sites are:

John C. Buchanan  
(Owner's Name - Please Print)  
P.O. Box 842  
(Street or P.O. Box)  
Oracle AZ. 85623  
(City) (State) (Zip Code)

John C. Buchanan  
(Owner's Signature)

Theresa K. Buchanan  
(Owner's Name - Please Print)  
P.O. Box 842  
(Street or P.O. Box)  
Oracle AZ. 85623  
(City) (State) (Zip Code)

Theresa K. Buchanan  
(Owner's Signature)

Joe Buchanan  
(Owner's Name - Please Print)  
P.O. Box 691  
(Street or P.O. Box)  
Winkelman AZ. 85292  
(City) (State) (Zip Code)

Joe Buchanan  
(Owner's Signature)

(Continued on page 2)

John J. Buchanan  
P.O. Box 842  
Oracle, AZ. 85623

John J. Buchanan

Julia Kay Buchanan

(Owner's Name - Please Print)

P.O. Box 842

(Street or P.O. Box)

Sarah A. Buchanan

(Owner's Name - Please Print)

P.O. Box 5221

(Street or P.O. Box)

Jonathan Buchanan

(Owner's Name - Please Print)

P.O. Box 5221

(Street or P.O. Box)

JERRY E. Buchanan

(Owner's Name - Please Print)

P.O. Box 328

B.T.M. (BUCHANAN TRUCKING + MINING)  
BOX 842

J. Buchanan P.O. BOX 328

CFR Part 3830).

- The claimant(s) must fill in the dates in paragraph 1 for the beginning and ending of the assessment year for which this waiver is sought.
- The claimant(s) must fill in the date in paragraph 2 for the beginning of the assessment year for which this waiver is sought.
- All claim and site names and Bureau of Land Management (BLM) serial numbers must be listed for the mining claims, mill sites, and tunnel sites for which the waiver is sought.
- All owners of the mining claims, mill sites, and tunnel sites and their addresses must be given.
- This waiver form must be signed by all the claimants or their designated agent, in original form. If an agent is designated, a notarized designation of agent, signed by all of the claimants with proper address given, must be submitted with this waiver.

NOTICE/BURDEN HOURS STATEMENT

The Privacy Act of 1974, as amended, and the regulation in 43 CFR 2.48(d) provide that you be furnished the following information in connection with the information required by this certification of waiver from rental fees.

AUTHORITY: 30 U.S.C. 28-28k; 43 U.S.C. 1201, 1457, 1740, and 1744; and 43 CFR 3830.

PRINCIPLE PURPOSE: This information is to be used to verify that the owner(s) (claimants) of a mining claim has complied with 30 U.S.C. 28f and is entitled to perform assessment work in lieu of paying the maintenance fee for the mining claims listed on this form.

ROUTINE USE: (1) Adjudication of the claimant(s) certification of waiver from paying the maintenance fee otherwise required by 30 U.S.C. 28f. (2) Disclosure may be made to appropriate Federal agencies when location is made within the agency's geographic area of responsibility. (3) Information from the record and/or the record will be transferred to the appropriate Federal, State, or local agency, or a member of the public in response to a specific request for pertinent information. (4) Information may also be provided to the Department of Justice or in a proceeding before a court or adjudicative body; or to Federal, State, local or foreign agencies when needed for enforcement of civil or criminal codes or applicable regulations concerning title rights upon the public land.

EFFECT OF NOT PROVIDING INFORMATION: Disclosure of this information is required by 30 U.S.C. 28f and 43 CFR Part 3830 for those qualified claimants wishing to take the small miner waiver allowed. Failure to supply the information required in this form to support the claimants certification of waiver from payment of the otherwise required maintenance fees will result in the waiver being disallowed and the mining claims subject to forfeiture by BLM under 30 U.S.C. 28i.

Julio Buchanan

(Owner's Signature)

Oracle

(City)

AZ

(State)

85623

(Zip Code)

Sarah Buchanan

(Owner's Signature)

Oracle

(City)

AZ

(State)

85623

(Zip Code)

Jonathan Buch

(Owner's Signature)

Oracle

(City)

AZ

(State)

85623

(Zip Code)

Jerry E. Buch

(Owner's Signature)

Kea rnel

(City)

AZ

(State)

85237

(Zip Code)

Buchanan Trucking + Mining B.T.M.  
Oracle AZ 85623  
Kea rnel AZ 85237

recorded, or the waiver cannot be granted by the BLM. (Example: to obtain a waiver for the assessment year 2000, which begins at noon on September 1, 1999, you must qualify for and file for a waiver no later than September 1, 1999, in the proper BLM State Office).

- For all mining claims which require assessment work, you must record an affidavit of labor on or before the December 30th immediately following the filing of this waiver. For all other mining claims or sites waived, you must record a notice of intent to hold on or before the December 30th immediately following the filing of this waiver.
- Mill and tunnel sites may also be listed upon this waiver and be waived from payment of the maintenance fee. A notice of intent to hold for these sites is required to be filed by the December 30th following the filing of this waiver.

The Paperwork Reduction Act of 1995 requires us to inform you that

This information is being collected to allow the BLM to determine if you qualify for a waiver from the payment of \$100 per mining claim or site maintenance fee established in 30 U.S.C. 28f and the implementing regulations at 43 CFR 3830. A response to this request is required in accordance with the statute to obtain your benefit.

BLM would like you to know that you do not have to respond to this, or any other, Federal agency-sponsored information collection unless it displays a currently valid OMB control number.

Public reporting burden for this form is estimated to average 8 minutes (0.133 hours) per response, including time to review instructions, gathering and maintaining data, and completing and reviewing the form. Direct comments regarding this burden estimate, or any other aspect of this form, to the U.S. Department of the Interior, Bureau of Land Management, (1004-0114) Bureau Information Collection Clearance Officer (WO-630), Mail Stop 401 LS, 1849 C St, N.W., Washington, D.C. 20240.

FOR OFFICIAL USE ONLY

PHOENIX, ARIZONA  
2008 AUG 29 P 3:13  
RECEIVED  
BLM AZ STATE OFFICE

AMC 264415

Form 3830-2  
(January 2000)

UNITED STATES  
DEPARTMENT OF THE INTERIOR  
BUREAU OF LAND MANAGEMENT

4/50

MAINTENANCE FEE WAIVER CERTIFICATION

FORM APPROVED  
OMB NO. 1004-0114  
Expires: December 31, 2008

478

SEE INSTRUCTIONS ON REVERSE

1. This small miner waiver is filed for the assessment year beginning at noon on September 1, 2007 and ending at noon on September 1, 2008.
2. The undersigned and all related parties owned ten or fewer mining claims, mill, or tunnel sites located and maintained on Federal lands in the United States of America on September 1, 2008.
3. The undersigned have performed the assessment work required by law for each mining claim listed prior to filing this waiver and understand that by filing this form; an affidavit of assessment work must be recorded by the December 30th following the filing of this waiver.
4. The undersigned understand that if the assessment work obligation has not yet come due under 30 U.S.C. 28 (for those claims in their first assessment year only); a notice of intent to hold reciting this condition must be recorded by the December 30th following the filing of this waiver.
5. The undersigned understand that mill and tunnel sites may also be listed upon this waiver and be waived from payment of the maintenance fee; and that a notice of intent to hold for these sites is required to be recorded by the December 30th immediately following the filing of this waiver.
6. The undersigned understand and acknowledge that pursuant to 43 U.S.C. 1212 and 18 U.S.C. 1001; the filing or recording of a false, fictitious, or fraudulent document with the Bureau of Land Management may result in a fine of up to \$250,000, a prison term not to exceed five years, or both.
7. The mining claims, mill or tunnel sites for which this waiver from payment of the maintenance fees is requested are:

CLAIM OR SITE NAME	BLM RECORDATION SERIAL NUMBER
1. BUCK MOUNTAIN MINES TUNNEL SITE # 3	(BK 1416) AMC 264415
2. BUCK MOUNTAIN MINES TUNNEL SITE # 4	AMC 264416
3. BUCK MOUNTAIN MINES TUNNEL SITE # 6	AMC 264418
4. BUCK MOUNTAIN MINES TUNNEL SITE # 10	AMC 264422
5.	
6.	
7.	
8.	
9.	
10.	

The owner(s) (claimants) of the above mining claims and sites are:

Jerry E. Buchanan  
(Owner's Name - Please Print)

P.O. Box 328  
(Street or P.O. Box)

Kearney  
(City)

AZ  
(State)

85237  
(Zip Code)

*Jerry E. Buchanan*  
(Owner's Signature)

J. Buchanan  
(Owner's Name - Please Print)

P.O. Box 328  
(Street or P.O. Box)

Kearney  
(City)

AZ  
(State)

85237  
(Zip Code)

*J. Buchanan*  
(Owner's Signature)

(Owner's Name - Please Print)

(Street or P.O. Box)

(City)

(State)

(Zip Code)

(Owner's Signature)

(Continued on reverse)

(Owner's Name - Please Print)

(Owner's Signature)

(Street or P.O. Box)

(City)

(State)

(Zip Code)

(Owner's Name - Please Print)

(Owner's Signature)

(Street or P.O. Box)

(City)

(State)

(Zip Code)

(Owner's Name - Please Print)

(Owner's Signature)

(Street or P.O. Box)

(City)

(State)

(Zip Code)

(Owner's Name - Please Print)

(Owner's Signature)

(Street or P.O. Box)

(City)

(State)

(Zip Code)

**INSTRUCTIONS**

1. This certification is made under the provisions of § 1744 of Title 43 and § 28-28k of Title 30 of the United States Code; and the regulations thereunder (43 CFR Part 3830).
2. The claimant(s) must fill in the dates in paragraph 1 for the beginning and ending of the assessment year for which this waiver is sought.
3. The claimant(s) must fill in the date in paragraph 2 for the beginning of the assessment year for which this waiver is sought.
4. All claim and site names and Bureau of Land Management (BLM) serial numbers must be listed for the mining claims, mill sites, and tunnel sites for which the waiver is sought.
5. All owners of the mining claims, mill sites, and tunnel sites and their addresses must be given.
6. This waiver form must be signed by all the claimants or their designated agent, in original form. If an agent is designated, a notarized designation of agent, signed by all of the claimants with proper address given, must be submitted with this waiver.

7. This form must be filed no later than September 1st for the upcoming assessment year in the BLM State Office where the mining claims or sites are recorded, or the waiver cannot be granted by the BLM. (Example: to obtain a waiver for the assessment year 2000, which begins at noon on September 1, 1999, you must qualify for and file for a waiver no later than September 1, 1999 in the proper BLM State Office).
8. For all mining claims which require assessment work, you must record an affidavit of labor on or before the December 30th immediately following the filing of this waiver. For all other mining claims or sites waived, you must record a notice of intent to hold on or before the December 30th immediately following the filing of this waiver.
9. Mill and tunnel sites may also be listed upon this waiver and be waived from payment of the maintenance fee. A notice of intent to hold for these sites is required to be filed by the December 30th following the filing of this waiver.

**NOTICE/BURDEN HOURS STATEMENT**

The Privacy Act of 1974, as amended, and the regulation in 43 CFR 2.48(d) provide that you be furnished the following information in connection with the information required by this certification of waiver from rental fees.

**AUTHORITY:** 30 U.S.C. 28-28k; 43 U.S.C. 1201, 1457, 1740, and 1744; and 43 CFR 3830.

**PRINCIPLE PURPOSE:** This information is to be used to verify that the owner(s) (claimants) of a mining claim has complied with 30 U.S.C. 28f and is entitled to perform assessment work in lieu of paying the maintenance fee for the mining claims listed on this form.

**ROUTINE USE:** (1) Adjudication of the claimant(s) certification of waiver from paying the maintenance fee otherwise required by 30 U.S.C. 28f. (2) Disclosure may be made to appropriate Federal agencies when location is made within the agency's geographic area of responsibility. (3) Information from the record and/or the record will be transferred to the appropriate Federal, State, or local agency, or a member of the public in response to a specific request for pertinent information. (4) Information may also be provided to the Department of Justice or in a proceeding before a court or adjudicative body; or to Federal, State, local or foreign agencies when needed for enforcement of civil or criminal codes or applicable regulations concerning title rights upon the public land.

**EFFECT OF NOT PROVIDING INFORMATION:** Disclosure of this information is required by 30 U.S.C. 28f and 43 CFR Part 3830 for those qualified claimants wishing to take the small miner waiver allowed. Failure to supply the information required in this form to support the claimants certification of waiver from payment of the otherwise required maintenance fees will result in the waiver being disallowed and the mining claims subject to forfeiture by BLM under 30 U.S.C. 28i.

The Paperwork Reduction Act of 1995 requires us to inform you that:

This information is being collected to allow the BLM to determine if you qualify for a waiver from the payment of \$100 per mining claim or site maintenance fee established in 30 U.S.C. 28f and the implementing regulations at 43 CFR 3830. A response to this request is required in accordance with the statute to obtain your benefit.

BLM would like you to know that you do not have to respond to this, or any other, Federal agency-sponsored information collection unless it displays a currently valid OMB control number.

Public reporting burden for this form is estimated to average 8 minutes (0.133 hours) per response, including time to review instructions, gathering and maintaining data, and completing and reviewing the form. Direct comments regarding this burden estimate, or any other aspect of this form, to the U.S. Department of the Interior, Bureau of Land Management, (1004-0114) Bureau Clearance Officer (WO-630), Mail Stop 401 LS, 1849 C St., N.W., Washington, D.C. 20240.

PHOENIX, ARIZONA

NOV 13 1999

RECEIVED  
BLM AZ STATE OFFICE

Return Document to:

J. Buchanan  
P.O. Box 5221  
Oracle, AZ 85623  
Telephone: 520-363-588

A3850-1(NOV.2001)

No. of Claims: <u>4</u>	x \$5 = <u>40<sup>00</sup></u>
Receipt No.: <u>1775899</u>	Check No.: <u>5765</u>
Init: <u>SC</u>	
FOR BLM USE ONLY	

**AFFIDAVIT OF PERFORMANCE OF ANNUAL WORK.** Also fill in Items 1 through 9 and the reverse side of this document. 2008

**NOTICE OF INTENTION TO HOLD.** I intend to hold the claim(s)/site(s) listed on the reverse side of this document for the calendar year 2009. Also fill in Items 1 through 4 and Item 9.

Notices of Intention to Hold are for mill sites and tunnel sites or for mining claims when assessment work has not been done, regardless of whether the annual assessment has been suspended, deferred, or not yet accrued. The filing of a Notice of Intention to Hold shall not relieve the owner of complying with federal and state laws pertaining to the performance of annual assessment work. Notices of Intention to Hold for mill sites or tunnel sites need not be county recorded. For mining claims the form filed with the Bureau of Land Management (BLM) must be identical to the one that was or will be filed with the county.

Buck Mountain Mines #3, #4, #6, #10 #264415 #264418  
Evidence of Annual Assessment Work or a Notice of Intention to Hold must be filed #264416 #264422 each calendar year following the calendar year in which the claim/site was located. All claims listed on a single affidavit must be contiguous.

1. State of Arizona, County of PINAL SS: 317-696011
  2. I, (Name) JERRY E. Buchanan
  3. Reside at (Address) P.O. Box 328
- City Kearney, County Pinal, State Arizona Zip 85237

being duly sworn, deposes and says that he/she is a citizen of the United States, more than eighteen years of age, that all of the facts set forth in this affidavit/notice, subject to the provisions and penalties of 18 U.S.C. 1001 pertaining to the filing of false, fictitious, or fraudulent statements with the United States, are true and correct according to the best of my knowledge, information and belief.

4. Owner's name and address (If not shown in Items 1-3 above). Check here if this is a change of address.

5. That I am personally acquainted with the mining claim(s). The work and improvements were made by and at the expense of the owner(s) of said claim(s). Said contiguous group of claims listed on the reverse side of this document, are situated in the Saddle Mountain Mining District, Pinal County, Arizona.


6. That between the dates starting at 12 o'clock noon on September 1, 2007 and ending at 12 o'clock noon on September 1, 2008 at least \$ 900.00 Dollars worth of work and improvements were done and performed upon said claim(s) or upon one or more of a contiguous group of claims for the benefit of all, or wholly or partly outside of a contiguous group of claims for the benefit of all, not including the location work.

7. That the following persons were employed to perform the work and improvements described herein: Jerry Buchanan, J. Buchanan

8. That the work and improvements performed were: Mining ore, cut samples to Licensed Assay office, Road Repair

9. Dated: Aug 28, 2008 Signature: Jerry E. Buchner J. Buch  
 SUBSCRIBED AND SWORN TO before me, a Notary Public, this 28th day of August, 2008.

by Jerry E. Buchner JOA - John C. Buchner  
 Notary Public Veronica Martinez  
 MY COMMISSION EXPIRES 01/25/2010



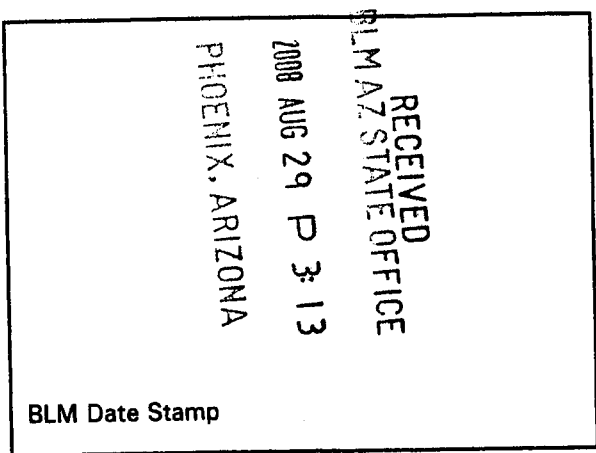
If the claims/sites have consecutive BLM numbers and are in the same Township, Range and Section(s), they may be listed as follows:

Claim/Site Name	Serial Number	Dkt/Pg or Record # of Orig Location Notice	TWN SHP	RNG	SEC(S)
Buck Mt. Mines Tunnel site #3	AMC S 264415	BK 1416 683-684	T55	16E	4, 8, 9
Buck Mt. Mines Tunnel #4	264416	BK 1416 685-686	T55	16E	4, 5
Buck Mt. Mines Tunnel site #6	264418	BK 1416 689-690	T55	16E	3, 4
Buck Mt. Mines Tunnel site #10	264422	BK 1416 697-698	T55	16E	3, 4, 9, 10

BLM requires a \$5 nonrefundable service charge for each mining claim, mill site or tunnel site payable on or before December 30<sup>th</sup> (not the 31<sup>st</sup>). Mail to:

Bureau of Land Management  
 222 North Central Avenue  
 Phoenix, Arizona 85004-2203  
 602-417-9200  
 www.az.blm.gov

This form is for the purpose of complying with the laws of the United States Department of the Interior, Bureau of Land Management and the State of Arizona pertaining to assessment work and/or notice of intention to hold. 30 U.S.C. 28, 43 CFR 3833.2, ARS 27-208. Subject to Paperwork Reduction Act and Privacy Act statements available at the BLM AZ State Office. This form is not copyrighted. It may be reproduced without permission.





Return Document to:

John C. Buchanan  
P.O. Box 842  
Oracle, Arizona 85623  
Telephone: 520-307-3014

A3850-1 (NOV. 2001)

No. of Claims: <u>4</u>	x \$5 = <u>40.</u>
Receipt No.: <u>1775899</u>	Check No.: <u>5765</u>
Init: <u>SC</u>	
FOR BLM USE ONLY	

**AFFIDAVIT OF PERFORMANCE OF ANNUAL WORK.** Also fill in Items 1 through 9 and the reverse side of this document. 2008

**NOTICE OF INTENTION TO HOLD.** I intend to hold the claims(s)/site(s) listed on the reverse side of this document for the calendar year 2009 Also fill in Items 1 through 4 and Item 9.

Notices of Intention to Hold are for mill sites and tunnel sites or for mining claims when assessment work has not been done, regardless of whether the annual assessment has been suspended, deferred, or not yet accrued. The filing of a Notice of Intention to Hold shall not relieve the owner of complying with federal and state laws pertaining to the performance of annual assessment work. Notices of Intention to Hold for mill sites or tunnel sites need not be county recorded. For mining claims the form filed with the Bureau of Land Management (BLM) must be identical to the one that was or will be filed with the county. 264 428  
Buck Mt. Mines #1 Lode + #2 Lode, Placer #1 + Placer #2 116092 327 46  
Evidence of Annual Assessment Work or a Notice of Intention to Hold must be filed each calendar year following the calendar year in which the claim/site was located. All claims listed on a single affidavit must be contiguous.

1. State of Arizona, County of Pinal ss: 05 56 051  
2. I, (Name) John C. Buchanan  
3. Reside at (Address) 777 CEDARRIDGE  
City Oracle, 1, County PINAL, State Arizona zip 85623

being duly sworn, deposes and says that he/she is a citizen of the United States, more than eighteen years of age, that all of the facts set forth in this affidavit/notice, subject to the provisions and penalties of 18 U.S.C. 1001 pertaining to the filing of false, fictitious, or fraudulent statements with the United States, are true and correct according to the best of my knowledge, information and belief.

4. Owner's name and address (If not shown in Items 1-3 above). Check here if this is a change of address.

5. That I am personally acquainted with the mining claim(s). The work and improvements were made by and at the expense of the owner(s) of said claim(s). Said contiguous group of claims, listed on the reverse side of this document, are situated in the Saddle Mountain Mining District, PINAL County, Arizona.

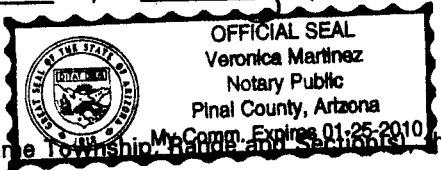
6. That between the dates starting at 12 o'clock noon on September 1, 2007 and ending at 12 o'clock noon on September 1, 2008 at least \$ 2,000.00 Dollars worth of work and improvements were done and performed upon said claim(s) or upon one or more of a contiguous group of claims for the benefit of all, or wholly or partly outside of a contiguous group of claims for the benefit of all, not including the location work.

7. That the following persons were employed to perform the work and improvements described herein: Tony Buchanan, Jonathan Buchanan, John C. Buchanan, Richard Luff.

8. That the work and improvements performed were: Road Repair, geological survey work, Licensed ASSAYS, Mine several tons of Ore

9. Dated: Aug 28, 2008 Signature: [Signature]  
 SUBSCRIBED AND SWORN TO before me, a Notary Public, this 28<sup>th</sup> day of Aug, 2008

by John C. Buchanan  
 Notary Public Veronica Martinez  
 MY COMMISSION EXPIRES 01/25/2010



If the claims/sites have consecutive BLM numbers and are in the same Township, Range and Section, they may be listed as follows:

Claim/Site Name	Serial Number	Dkt/Pg or Record # of Orig Location Notice	TWN SHP	RNG	SEC(S)
Buck Mt. Mines #1 Lode	AMC 116 092	1646 1032 509-510 952-958	T55	16E	5
Buck Mt. Mines #2 Lode	AMC 116 093	1646 964-966	T55	16E	5
Buck Mt. Mines Placer #1	AMC 264 428	1646 956-957	T55	16E	5, 8, 9
Buck Mt. Mines Placer #2	AMC 327 469	1416 681-682	T55	16E	4, 9

BLM requires a \$5 nonrefundable service charge for each mining claim, mill site or tunnel site payable on or before December 30<sup>th</sup> (not the 31<sup>st</sup>). Mail to:

Bureau of Land Management  
 222 North Central Avenue  
 Phoenix, Arizona 85004-2203  
 602-417-9200  
 www.az.blm.gov

This form is for the purpose of complying with the laws of the United States Department of the Interior, Bureau of Land Management and the State of Arizona pertaining to assessment work and/or notice of intention to hold. 30 U.S.C. 28, 43 CFR 3833.2, ARS 27-208. Subject to Paperwork Reduction Act and Privacy Act statements available at the BLM AZ State Office. This form is not copyrighted. It may be reproduced without permission.

RECEIVED  
 BLM AZ STATE OFFICE  
 2008 AUG 29 P 3:14  
 PHOENIX, ARIZONA

BLM Date Stamp

Return Document to:

John C. Buchanan  
P.O. Box 842  
Oracle, Az. 85623  
Telephone: 520-307-3014

A3850-1(NOV.2001)

No. of Claims: <u>1</u>	x \$5 = <u>10.00</u>
Receipt No.: <u>1775899</u>	Check No.: <u>5765</u>
Init: <u>SC</u>	
FOR BLM USE ONLY	

**AFFIDAVIT OF PERFORMANCE OF ANNUAL WORK.** Also fill in Items 1 through 9 and the reverse side of this document. 2008

**NOTICE OF INTENTION TO HOLD.** I intend to hold the claims(s)/site(s) listed on the reverse side of this document for the calendar year 2009. Also fill in Items 1 through 4 and Item 9.

Notices of Intention to Hold are for mill sites and tunnel sites or for mining claims when assessment work has not been done, regardless of whether the annual assessment has been suspended, deferred, or not yet accrued. The filing of a Notice of Intention to Hold shall not relieve the owner of complying with federal and state laws pertaining to the performance of annual assessment work. Notices of Intention to Hold for mill sites or tunnel sites need not be county recorded. For mining claims the form filed with the Bureau of Land Management (BLM) must be identical to the one that was or will be filed with the county.

Evidence of Annual Assessment Work or a Notice of Intention to Hold must be filed each calendar year following the calendar year in which the claim/site was located. **All claims listed on a single affidavit must be contiguous.**

The Theresa + Sarah B AMC # 189-264

1. State of Arizona, County of PIVAL ss: 33-56-0151
2. I, (Name) John Buchanan
3. Reside at (Address) 7307 777 CEDAR RIDGE DR.  
City Oracle, County Pinal, State AZ Zip 85623

being duly sworn, deposes and says that he/she is a citizen of the United States, more than eighteen years of age, that all of the facts set forth in this affidavit/notice, subject to the provisions and penalties of 18 U.S.C. 1001 pertaining to the filing of false, fictitious, or fraudulent statements with the United States, are true and correct according to the best of my knowledge, information and belief.

4. Owner's name and address (If not shown in Items 1-3 above). Check here if this is a change of address.

5. That I am personally acquainted with the mining claim(s). The work and improvements were made by and at the expense of the owner(s) of said claim(s). Said contiguous group of claims, listed on the reverse side of this document, are situated in the Potts Canyon N. of Superior Mining District, PIVAL County, Arizona.

6. That between the dates starting at 12 o'clock noon on September 1, 2007 and ending at 12 o'clock noon on September 1, 2008 at least \$ 200.00 Dollars worth of work and improvements were done and performed upon said claim(s) or upon one or more of a contiguous group of claims for the benefit of all, or wholly or partly outside of a contiguous group of claims for the benefit of all, not including the location work.

7. That the following persons were employed to perform the work and improvements described herein: Jerry Buchanan, John C. Buchanan



Return Document to:

John C. Buchanan  
730 CEDAR Ridge P.O. Box 5221  
Oracle, AZ. 85623  
Telephone: 520-307-3014

A3850-1 (NOV. 2001)

No. of Claims: <u>2</u>	x \$5 = <u>10.00</u>
Receipt No.: <u>1775899</u>	Check No.: <u>5765</u>
Init: <u>SC</u>	
FOR BLM USE ONLY	

**AFFIDAVIT OF PERFORMANCE OF ANNUAL WORK.** Also fill in Items 1 through 9 and the reverse side of this document. 2008

**NOTICE OF INTENTION TO HOLD.** I intend to hold the claim(s)/site(s) listed on the reverse side of this document for the calendar year 2009. Also fill in Items 1 through 4 and Item 9.

Notices of Intention to Hold are for mill sites and tunnel sites or for mining claims when assessment work has not been done, regardless of whether the annual assessment has been suspended, deferred, or not yet accrued. The filing of a Notice of Intention to Hold shall not relieve the owner of complying with federal and state laws pertaining to the performance of annual assessment work. Notices of Intention to Hold for mill sites or tunnel sites need not be county recorded. For mining claims the form filed with the Bureau of Land Management (BLM) must be identical to the one that was or will be filed with the county.

*CLAIM:* Jonathan Starship Mines #1 + #2 AMC 327157

Evidence of Annual Assessment Work or a Notice of Intention to Hold must be filed each calendar year following the calendar year in which the claim/site was located. **All claims listed on a single affidavit must be contiguous.**

1. State of Arizona, County of SANTA CRUZ ss: 307-3014  
2. I, (Name) John C. Buchanan  
3. Reside at (Address) 730 CEDAR Ridge  
City Oracle, County PINAL, State AZ. Zip 85623

being duly sworn, deposes and says that he/she is a citizen of the United States, more than eighteen years of age, that all of the facts set forth in this affidavit/notice, subject to the provisions and penalties of 18 U.S.C. 1001 pertaining to the filing of false, fictitious, or fraudulent statements with the United States, are true and correct according to the best of my knowledge, information and belief.

4. Owner's name and address (If not shown in Items 1-3 above). Check here if this is a change of address.

5. That I am personally acquainted with the mining claim(s). The work and improvements were made by and at the expense of the owner(s) of said claim(s). Said contiguous group of claims, listed on the reverse side of this document, are situated in the ATASCOSA MT. Mining District, SANTA CRUZ County, Arizona.

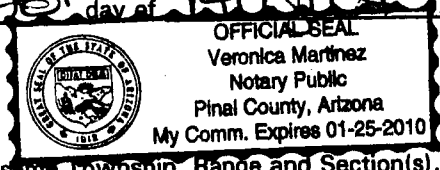
6. That between the dates starting at 12 o'clock noon on September 1, 2007 and ending at 12 o'clock noon on September 1, 2008 at least \$ 1,200 Dollars worth of work and improvements were done and performed upon said claim(s) or upon one or more of a contiguous group of claims for the benefit of all, or wholly or partly outside of a contiguous group of claims for the benefit of all, not including the location work.

7. That the following persons were employed to perform the work and improvements described herein: John C. Buchanan

8. That the work and improvements performed were: MAJOR Road Washout Repair  
put ROCK'S IN Ruts. GEOLOGICAL Survey + Sampling  
of Mine Tunnel + ORE PILES. Samples to Assay Office.  
CLEAN UP.

9. Dated: Aug. 28, 2008 Signature: John C. Buchanan  
 SUBSCRIBED AND SWORN TO before me, a Notary Public, this 28th day of August, 2008

by John C. Buchanan  
 Notary Public Veronica Martinez  
 MY COMMISSION EXPIRES 01-25-2010



If the claims/sites have consecutive BLM numbers and are in the same Township, Range and Section(s), they may be listed as follows:

Sample 1 - 10	A MC 19640 - 49	Dkt/Pg 1025/1-10 Recording #9106173-82	4N 20W 36
<u>Claim/Site Name</u>	<u>Serial Number</u>	<u>Dkt/Pg or Record # of Orig Location Notice</u>	<u>TWN SHP RNG SEC(S)</u>
<u>Jonathan Starship #1</u>	<u>327157</u>	<u>618 107-108</u>	<u>234 12E 22</u>
<u>Jonathan Starship Mine #2</u>	<u>327158</u>	<u>618 105-106</u>	<u>235 12E 22 SE 1/4S</u>

BLM requires a \$5 nonrefundable service charge for each mining claim, mill site or tunnel site payable on or before December 30<sup>th</sup> (not the 31<sup>st</sup>). Mail to:

Bureau of Land Management  
 222 North Central Avenue  
 Phoenix, Arizona 85004-2203  
 602-417-9200  
 www.az.blm.gov

This form is for the purpose of complying with the laws of the United States Department of the Interior, Bureau of Land Management and the State of Arizona pertaining to assessment work and/or notice of intention to hold. 30 U.S.C. 28, 43 CFR 3833.2, ARS 27-208. Subject to Paperwork Reduction Act and Privacy Act statements available at the BLM AZ State Office. This form is not copyrighted. It may be reproduced without permission.

RECEIVED  
 BLM AZ STATE OFFICE  
 2008 AUG 29 P 3:13  
 PHOENIX, ARIZONA

BLM Date Stamp

Return Document to:

John C. Buchanan  
Box 842  
Oracle, Az. 85623  
Telephone: 520-307-3014

A3850-1 (NOV. 2001)

No. of Claims: 1 x \$ = 10.00  
Receipt No.: 1775879 Check No.: 5765  
Init: SC

FOR BLM USE ONLY

**AFFIDAVIT OF PERFORMANCE OF ANNUAL WORK.** Also fill in Items 1 through 9 and the reverse side of this document. 2008

**NOTICE OF INTENTION TO HOLD.** I intend to hold the claims(s)/site(s) listed on the reverse side of this document for the calendar year 2009. Also fill in Items 1 through 4 and Item 9.

Notices of Intention to Hold are for mill sites and tunnel sites or for mining claims when assessment work has not been done, regardless of whether the annual assessment has been suspended, deferred, or not yet accrued. The filing of a Notice of Intention to Hold shall not relieve the owner of complying with federal and state laws pertaining to the performance of annual assessment work. Notices of Intention to Hold for mill sites or tunnel sites need not be county recorded. For mining claims the form filed with the Bureau of Land Management (BLM) must be identical to the one that was or will be filed with the county.

**CLAIM NAME: DESPERATION #1 Lode AMC 108199**  
Evidence of Annual Assessment Work or a Notice of Intention to Hold must be filed each calendar year following the calendar year in which the claim/site was located. All claims listed on a single affidavit must be contiguous.

1. State of Arizona, County of SANTA CRUZ ss: 307-3014
2. I, (Name) John Buchanan
3. Reside at (Address) 730 CEDAR RIDGE  
City Oracle, County final, State AZ Zip 85623

being duly sworn, deposes and says that he/she is a citizen of the United States, more than eighteen years of age, that all of the facts set forth in this affidavit/notice, subject to the provisions and penalties of 18 U.S.C. 1001 pertaining to the filing of false, fictitious, or fraudulent statements with the United States, are true and correct according to the best of my knowledge, information and belief.

4. Owner's name and address (If not shown in Items 1-3 above). Check here if this is a change of address.

5. That I am personally acquainted with the mining claim(s). The work and improvements were made by and at the expense of the owner(s) of said claim(s). Said contiguous group of claims, listed on the reverse side of this document, are situated in the ORO BIANCO Mining District, SANTA CRUZ County, Arizona.

6. That between the dates starting at 12 o'clock noon on September 1, 2007 and ending at 12 o'clock noon on September 1, 2008 at least \$ 800 Dollars worth of work and improvements were done and performed upon said claim(s) or upon one or more of a contiguous group of claims for the benefit of all, or wholly or partly outside of a contiguous group of claims for the benefit of all, not including the location work.

7. That the following persons were employed to perform the work and improvements described herein: John C. Buchanan, + STEVE FORD.





Return Document to:

John C. Buchanan  
P.O. Box 5221  
Oracle, Arizona 85623  
Telephone: 520-367-3614

A3850-1 (NOV. 2001)

No. of Claims: <u>2</u>	x \$ <u>10</u>	= <u>20.00</u>
Receipt No.: <u>1775879</u>	Check No.: <u>5765</u>	
Init: <u>SC</u>		
FOR BLM USE ONLY		

**AFFIDAVIT OF PERFORMANCE OF ANNUAL WORK.** Also fill in Items 1 through 9 and the reverse side of this document. 2008

**NOTICE OF INTENTION TO HOLD.** I intend to hold the claim(s)/site(s) listed on the reverse side of this document for the calendar year 2009. Also fill in Items 1 through 4 and Item 9.

Notices of Intention to Hold are for mill sites and tunnel sites or for mining claims when assessment work has not been done, regardless of whether the annual assessment has been suspended, deferred, or not yet accrued. The filing of a Notice of Intention to Hold shall not relieve the owner of complying with federal and state laws pertaining to the performance of annual assessment work. Notices of Intention to Hold for mill sites or tunnel sites need not be county recorded. For mining claims the form filed with the Bureau of Land Management (BLM) must be identical to the one that was or will be filed with the county.

Mountain Goat AMC 45210 GOLD Mine #1 AMC 45211  
Evidence of Annual Assessment Work or a Notice of Intention to Hold must be filed each calendar year following the calendar year in which the claim/site was located. All claims listed on a single affidavit must be contiguous.

1. State of Arizona, County of GILA ss: 30056-0151
2. I, (Name) John C. Buchanan
3. Reside at (Address) 730 CEDAR RIDGE  
City Oracle, County PINAL, State AZ. Zip 85623

being duly sworn, deposes and says that he/she is a citizen of the United States, more than eighteen years of age, that all of the facts set forth in this affidavit/notice, subject to the provisions and penalties of 18 U.S.C. 1001 pertaining to the filing of false, fictitious, or fraudulent statements with the United States, are true and correct according to the best of my knowledge, information and belief.

4. Owner's name and address (If not shown in Items 1-3 above). Check here if this is a change of address.

5. That I am personally acquainted with the mining claim(s). The work and improvements were made by and at the expense of the owner(s) of said claim(s). Said contiguous group of claims, listed on the reverse side of this document, are situated in the Banner Mining District, GILA County, Arizona.

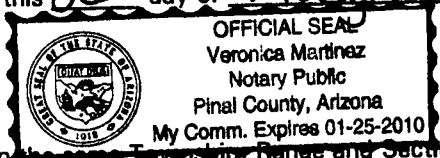
6. That between the dates starting at 12 o'clock noon on September 1, 2007 and ending at 12 o'clock noon on September 1, 2008 at least \$ 700 Dollars worth of work and improvements were done and performed upon said claim(s) or upon one or more of a contiguous group of claims for the benefit of all, or wholly or partly outside of a contiguous group of claims for the benefit of all, not including the location work.

7. That the following persons were employed to perform the work and improvements described herein: John Buchanan, JERRY Buchanan

8. That the work and improvements performed were: Road Repair, MINING ORE, SEVERAL GEOLOGICAL SURVEYS AND Samples Analyzed

9. Dated: Aug 28, 2008 Signature: John C. Buchanan  
SUBSCRIBED AND SWORN TO before me, a Notary Public, this 28<sup>th</sup> day of Aug, 2008.

by John C. Buchanan  
Notary Public Veronica Martinez  
MY COMMISSION EXPIRES 01-25-2010




If the claims/sites have consecutive BLM numbers and are in the same Township, Range and Section(s), they may be listed as follows:

Sample 1 - 10	A MC 19640 - 49	Dkt/Pg 1025/1-10 Recording #9106173-82	4N 20W 36
Claim/Site Name	Serial Number	Dkt/Pg or Record # of Orig Location Notice	TWN SHP RNG SEC(S)
<u>Mountain Goat</u>	<u>AMC 45210</u>	<u>703 462</u>	<u>4S 16E 20</u>
<u>Gold Mine #1</u>	<u>AMC 45211</u>	<u>703 463</u>	<u>4S 16E 20</u>

BLM requires a \$5 nonrefundable service charge for each mining claim, mill site or tunnel site payable on or before December 30<sup>th</sup> (not the 31<sup>st</sup>). Mail to:

Bureau of Land Management  
222 North Central Avenue  
Phoenix, Arizona 85004-2203  
602-417-9200  
www.az.blm.gov

This form is for the purpose of complying with the laws of the United States Department of the Interior, Bureau of Land Management and the State of Arizona pertaining to assessment work and/or notice of intention to hold. 30 U.S.C. 28, 43 CFR 3833.2, ARS 27-208. Subject to Paperwork Reduction Act and Privacy Act statements available at the BLM AZ State Office. This form is not copyrighted. It may be reproduced without permission.



**United States Department of the Interior**  
**Bureau of Land Management**  
 BUSINESS & SUPPORT SVCS DIV  
 ONE N CENTRAL AVE SUITE 800  
 PHOENIX, AZ 85004 -4427  
 Phone: (602) 417-9200

Receipt

No:

1775899

<b>Transaction #:</b> 1833681	
<b>Date of Transaction:</b> 08/29/2008	
<b>CUSTOMER:</b>	J BUCHANAN P O BOX 5221 ORACLE, AZ 85623

LINE #	QTY	DESCRIPTION	REMARKS	UNIT PRICE	TOTAL
1	1.00	LOCATABLE MINERALS / MINING CLAIMS-NOT NEW-UNADJUD, ONE AUTH NO. ONLY / MINING CLAIM MONEY RECEIVED (455) CASES: AMC45210/\$140.00	POLWAIVER (14)	- n/a -	140.00
<b>TOTAL:</b>					<b>\$140.00</b>

PAYMENT INFORMATION					
1	AMOUNT:	\$140.00	POSTMARKED:	N/A	
	TYPE:	CHECK	RECEIVED:	08/29/2008	
	CHECK NO:	5765			
	NAME:	BUCHANAN, J P O BOX 5221 ORACLE AZ 85623			

REMARKS

This receipt was generated by the automated BLM Collections and Billing System and is a paper representation of a portion of the official electronic record contained therein.

AMC 45210  
 AMC 108199 AMC 116092  
 AMC 189264 AMC 264415  
 AMC 327157 AMC 327469

Return Document to:  
John C. Buchanan  
Box 842  
Oracle, AZ. 85623  
 Telephone: 520-307-3014

A3850-1 (NOV. 2001)

No. of Claims: <u>1</u>	x \$5 = <u>5.00</u>
Receipt No.: <u>1557867</u>	Check No.: <u>5367</u>
Init: <u>SC</u>	
FOR BLM USE ONLY	

2007

- AFFIDAVIT OF PERFORMANCE OF ANNUAL WORK.** Also fill in Items 1 through 9 and the reverse side of this document.
- NOTICE OF INTENTION TO HOLD.** I intend to hold the claim(s)/site(s) listed on the reverse side of this document for the calendar year 2008. Also fill in Items 1 through 4 and Item 9.

Notices of Intention to Hold are for mill sites and tunnel sites or for mining claims when assessment work has not been done, regardless of whether the annual assessment has been suspended, deferred, or not yet accrued. The filing of a Notice of Intention to Hold shall not relieve the owner of complying with federal and state laws pertaining to the performance of annual assessment work. Notices of Intention to Hold for mill sites or tunnel sites need not be county recorded. For mining claims the form filed with the Bureau of Land Management (BLM) must be identical to the one that was or will be filed with the county.

CLAIM NAME. Desperation # 110dp AMC 108199  
 Evidence of Annual Assessment Work or a Notice of Intention to Hold must be filed each calendar year following the calendar year in which the claim/site was located. All claims listed on a single affidavit must be contiguous.

1. State of Arizona, County of Santa Cruz ss: 303-56-0151  
 2. I, (Name) John Buchanan  
 3. Reside at (Address) 730 CEDAR RIDGE  
 City Oracle, County Pinal, State AZ. Zip 85623

being duly sworn, deposes and says that he/she is a citizen of the United States, more than eighteen years of age, that all of the facts set forth in this affidavit/notice, subject to the provisions and penalties of 18 U.S.C. 1001 pertaining to the filing of false, fictitious, or fraudulent statements with the United States, are true and correct according to the best of my knowledge, information and belief.

4. Owner's name and address (If not shown in Items 1-3 above). Check here if this is a change of address.

5. That I am personally acquainted with the mining claim(s). The work and improvements were made by and at the expense of the owner(s) of said claim(s). Said contiguous group of claims, listed on the reverse side of this document, are situated in the Oro Blanco Mining District, Santa Cruz County, Arizona.

6. That between the dates starting at 12 o'clock noon on September 1, 2006 and ending at 12 o'clock noon on September 1, 2007 at least \$ 200.00 Dollars worth of work and improvements were done and performed upon said claim(s) or upon one or more of a contiguous group of claims for the benefit of all, or wholly or partly outside of a contiguous group of claims for the benefit of all, not including the location work.

7. That the following persons were employed to perform the work and improvements described herein: John Buchanan

RE 9/6/07

8. That the work and improvements performed were: Sampling mineralized water,  
Sampling silver veins.

9. Dated: Aug. 29, 2007 Signature: John C. Buchanan  
SUBSCRIBED AND SWORN TO before me, a Notary Public, this 29th day of August, 2007

by John C. Buchanan  
Notary Public Veronica Martinez  
MY COMMISSION EXPIRES 01-25-2010



If the claims/sites have consecutive BLM numbers and are in the same ~~Township, Range and Section~~(s), they may be listed as follows:

Sample	A MC	Dkt/Pg	Recording #	TWN		
				SHP	RNG	SEC(S)
Sample 1 - 10	A MC 19640 - 49	Dkt/Pg 1025/1-10	4N	20W	36	
		Recording #9106173-82				
Claim/Site Name	Serial Number	Dkt/Pg or Record # of Orig Location Notice	SHP	RNG	SEC(S)	
<u>Desperation#1 Lode</u>	<u>108199</u>	<u>283 135-137</u>	<u>23S</u>	<u>11E</u>	<u>20</u>	

BLM requires a \$5 nonrefundable service charge for each mining claim, mill site or tunnel site payable on or before December 30<sup>th</sup> (not the 31<sup>st</sup>). Mail to:

Bureau of Land Management  
222 North Central Avenue  
Phoenix, Arizona 85004-2203  
602-417-9200  
www.az.blm.gov

This form is for the purpose of complying with the laws of the United States Department of the Interior, Bureau of Land Management and the State of Arizona pertaining to assessment work and/or notice of intention to hold. 30 U.S.C. 28, 43 CFR 3833.2, ARS 27-208. Subject to Paperwork Reduction Act and Privacy Act statements available at the BLM AZ State Office. This form is not copyrighted. It may be reproduced without permission.

RECEIVED  
BLM AZ STATE OFFICE  
2007 AUG 30 P 1:36  
PHOENIX, ARIZONA

BLM Date Stamp

Return Document to:

John C. Buchanan  
730 CEDAR RIDGE  
Oracle, Az. 85623  
Telephone: 307-3014

A3850-1 (NOV. 2001)

No. of Claims: <u>2</u>	x \$5 = <u>10</u>	Check No.: <u>5367</u>
Receipt No.: <u>1557867</u>		
Init: <u>SC</u>		

FOR BLM USE ONLY

2007

**AFFIDAVIT OF PERFORMANCE OF ANNUAL WORK.** Also fill in Items 1 through 9 and the reverse side of this document.

**NOTICE OF INTENTION TO HOLD.** I intend to hold the claim(s)/site(s) listed on the reverse side of this document for the calendar year 2008. Also fill in Items 1 through 4 and Item 9.

Notices of Intention to Hold are for mill sites and tunnel sites or for mining claims when assessment work has not been done, regardless of whether the annual assessment has been suspended, deferred, or not yet accrued. The filing of a Notice of Intention to Hold shall not relieve the owner of complying with federal and state laws pertaining to the performance of annual assessment work. Notices of Intention to Hold for mill sites or tunnel sites need not be county recorded. For mining claims the form filed with the Bureau of Land Management (BLM) must be identical to the one that was or will be filed with the county.

claim: Jonathan Starship Mines #1+2 AMC 327157  
Evidence of Annual Assessment Work or a Notice of Intention to Hold must be filed each calendar year following the calendar year in which the claim/site was located. **All claims listed on a single affidavit must be contiguous.**

1. State of Arizona, County of Santa Cruz ss: 303-56-0151  
2. I, (Name) John C. Buchanan  
3. Reside at (Address) 730 CEDAR RIDGE  
City Oracle, County Pinal, State AZ, Zip 85623

being duly sworn, deposes and says that he/she is a citizen of the United States, more than eighteen years of age, that all of the facts set forth in this affidavit/notice, subject to the provisions and penalties of 18 U.S.C. 1001 pertaining to the filing of false, fictitious, or fraudulent statements with the United States, are true and correct according to the best of my knowledge, information and belief.

4. Owner's name and address (If not shown in Items 1-3 above). **Check here if this is a change of address.**

5. That I am personally acquainted with the mining claim(s). The work and improvements were made by and at the expense of the owner(s) of said claim(s). Said contiguous group of claims, listed on the reverse side of this document, are situated in the Atascosa Mt. Mining District, SANTACRUZ County, Arizona.


6. That between the dates starting at 12 o'clock noon on September 1, 2006 and ending at 12 o'clock noon on September 1, 2007 at least \$ 350.00 Dollars worth of work and improvements were done and performed upon said claim(s) or upon one or more of a contiguous group of claims for the benefit of all, or wholly or partly outside of a contiguous group of claims for the benefit of all, not including the location work.

7. That the following persons were employed to perform the work and improvements described herein: John Buchanan  
Jonathan Buchanan

8. That the work and improvements performed were: Sampling & Assay by license of assayer various ores.

9. Dated: Aug. 29, 2007 Signature: John C. Bush  
 SUBSCRIBED AND SWORN TO before me, a Notary Public, this 29th day of August, 2007

by John Buchanan  
 Notary Public Veronica Martinez  
 MY COMMISSION EXPIRES 01/25/2010




If the claims/sites have consecutive BLM numbers and are in the same Township, Range and Section(s), they may be listed as follows:

Claim/Site Name	Serial Number	Dkt/Pg or Record # of Orig Location Notice	TWN		
			SHP	RNG	SEC(S)
<u>Jonathan Starship #1</u>	<u>327157</u>	<u>618 107-108</u>	<u>235</u>	<u>12E</u>	<u>22</u>
<u>Jonathan Starship #2</u>	<u>327158</u>	<u>618 105-106</u>	<u>235</u>	<u>12E</u>	<u>22 SE 1/4, S</u>

BLM requires a \$5 nonrefundable service charge for each mining claim, mill site or tunnel site payable on or before December 30<sup>th</sup> (not the 31<sup>st</sup>). Mail to:

**Bureau of Land Management**  
 222 North Central Avenue  
 Phoenix, Arizona 85004-2203  
 602-417-9200  
 www.az.blm.gov

This form is for the purpose of complying with the laws of the United States Department of the Interior, Bureau of Land Management and the State of Arizona pertaining to assessment work and/or notice of intention to hold. 30 U.S.C. 28, 43 CFR 3833.2, ARS 27-208. Subject to Paperwork Reduction Act and Privacy Act statements available at the BLM AZ State Office. This form is not copyrighted. It may be reproduced without permission.



Return Document to:

John C. Buchanan  
P.O. Box 842  
Oracle, AZ 85623  
Telephone: 520-307-3014

A3850-1 (NOV. 2001)

No. of Claims: <u>4</u>	x \$5 = <u>40.00</u>
Receipt No.: <u>1557867</u>	Check No.: <u>5367</u>
Init: <u>SC</u>	
FOR BLM USE ONLY	

2007

**AFFIDAVIT OF PERFORMANCE OF ANNUAL WORK.** Also fill in Items 1 through 9 and the reverse side of this document.

**NOTICE OF INTENTION TO HOLD.** I intend to hold the claims(s)/site(s) listed on the reverse side of this document for the calendar year 2008. Also fill in Items 1 through 4 and Item 9.

Notices of Intention to Hold are for mill sites and tunnel sites or for mining claims when assessment work has not been done, regardless of whether the annual assessment has been suspended, deferred, or not yet accrued. The filing of a Notice of Intention to Hold shall not relieve the owner of complying with federal and state laws pertaining to the performance of annual assessment work. Notices of Intention to Hold for mill sites or tunnel sites need not be county recorded. For mining claims the form filed with the Bureau of Land Management (BLM) must be identical to the one that was or will be filed with the county.

Buck Mt. Mines #1 Lode, #2 Lode; Placer #1; Placer #2  
Evidence of Annual Assessment Work or a Notice of Intention to Hold must be filed each calendar year following the calendar year in which the claim/site was located. **All claims listed on a single affidavit must be contiguous.**

1. State of Arizona, County of Pinal ss: 303-56-0151
2. I, (Name) John C. Buchanan
3. Reside at (Address) 777 CEDAR Ridge  
City Oracle, County Pinal, State AZ, Zip 85623

being duly sworn, deposes and says that he/she is a citizen of the United States, more than eighteen years of age, that all of the facts set forth in this affidavit/notice, subject to the provisions and penalties of 18 U.S.C. 1001 pertaining to the filing of false, fictitious, or fraudulent statements with the United States, are true and correct according to the best of my knowledge, information and belief.

4. Owner's name and address (If not shown in Items 1-3 above). Check here if this is a change of address.

5. That I am personally acquainted with the mining claim(s). The work and improvements were made by and at the expense of the owner(s) of said claim(s). Said contiguous group of claims, listed on the reverse side of this document, are situated in the Saddle Mt. Mining District, PINAL County, Arizona.

6. That between the dates starting at 12 o'clock noon on September 1, 2006 and ending at 12 o'clock noon on September 1, 2007 at least \$ 2,000.00 Dollars worth of work and improvements were done and performed upon said claim(s) or upon one or more of a contiguous group of claims for the benefit of all, or wholly or partly outside of a contiguous group of claims for the benefit of all, not including the location work.

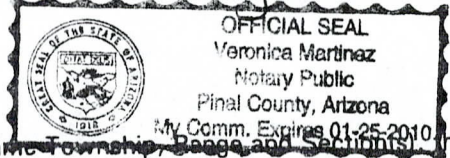
7. That the following persons were employed to perform the work and improvements described herein: John C. Buchanan, Terry Buchanan



8. That the work and improvements performed were: mining ops, sample placers, road repair  
cut MAJOR SET of samples, To be assayed by licensed  
assayer

9. Dated: Aug. 29, 2007 Signature: John Buch  
 SUBSCRIBED AND SWORN TO before me, a Notary Public, this 29th day of August, 2007

by John Buchanan  
 Notary Public Veronica Martinez  
 MY COMMISSION EXPIRES 01/25/2010




If the claims/sites have consecutive BLM numbers and are in the same Township, Range, and Section(s), they may be listed as follows:

Claim/Site Name	Serial Number	Dkt/Pg or Record # of Orig Location Notice	TWN SHP	RNG	SEC(S)
Buck Mt. Mines #1 lode	AMC 116092	BK 1646 952-958 orig BK 1032 509-510	T55	16E	5
Buck Mt. Mines #2 lode	AMC 116093	BK 1646 964-965	T55	16E	5
Buck Mt. Mines Placer #1	AMC 264428	1646 956-957	T55	16E	5489
Buck Mt. Mines Placer #2	AMC 327469	1416 681-682	T55	16E	4,9

BLM requires a \$5 nonrefundable service charge for each mining claim, mill site or tunnel site payable on or before December 30<sup>th</sup> (not the 31<sup>st</sup>). Mail to:

Bureau of Land Management  
 222 North Central Avenue  
 Phoenix, Arizona 85004-2203  
 602-417-9200  
 www.az.blm.gov

This form is for the purpose of complying with the laws of the United States Department of the Interior, Bureau of Land Management and the State of Arizona pertaining to assessment work and/or notice of intention to hold. 30 U.S.C. 28, 43 CFR 3833.2, ARS 27-208. Subject to Paperwork Reduction Act and Privacy Act statements available at the BLM AZ State Office. This form is not copyrighted. It may be reproduced without permission.



Return Document to:

A3850-1 (NOV. 2001)

John S. Buchanan  
P.O. Box 842  
Oracle, AZ 85623  
Telephone: 520-307-3014

No. of Claims:	<u>10</u>	x \$5 =	<u>10.00</u>
Receipt No.:	<u>557867</u>	Check No.:	<u>5367</u>
Init:	<u>SC</u>	FOR BLM USE ONLY	

2007

- AFFIDAVIT OF PERFORMANCE OF ANNUAL WORK.** Also fill in Items 1 through 9 and the reverse side of this document.
- NOTICE OF INTENTION TO HOLD.** I intend to hold the claim(s)/site(s) listed on the reverse side of this document for the calendar year 2008. Also fill in Items 1 through 4 and Item 9.

Notices of Intention to Hold are for mill sites and tunnel sites or for mining claims when assessment work has not been done, regardless of whether the annual assessment has been suspended, deferred, or not yet accrued. The filing of a Notice of Intention to Hold shall not relieve the owner of complying with federal and state laws pertaining to the performance of annual assessment work. Notices of Intention to Hold for mill sites or tunnel sites need not be county recorded. For mining claims the form filed with the Bureau of Land Management (BLM) must be identical to the one that was or will be filed with the county.

claim: The Therpsa + Sarah B. AMC #189-264  
Evidence of Annual Assessment Work or a Notice of Intention to Hold must be filed each calendar year following the calendar year in which the claim/site was located. **All claims listed on a single affidavit must be contiguous.**

1. State of Arizona, County of Pinal ss: 303-56-0151

2. I, (Name) John Buchanan

3. Reside at (Address) 730 CEDAR Ridge  
City Oracle, County PINAL, State AZ, Zip 85623

being duly sworn, deposes and says that he/she is a citizen of the United States, more than eighteen years of age, that all of the facts set forth in this affidavit/notice, subject to the provisions and penalties of 18 U.S.C. 1001 pertaining to the filing of false, fictitious, or fraudulent statements with the United States, are true and correct according to the best of my knowledge, information and belief.

4. Owner's name and address (If not shown in Items 1-3 above). Check here if this is a change of address.

5. That I am personally acquainted with the mining claim(s). The work and improvements were made by and at the expense of the owner(s) of said claim(s). Said contiguous group of claims, listed on the reverse side of this document, are situated in the Potts Canyon Mining District, PINAL County, Arizona.

6. That between the dates starting at 12 o'clock noon on September 1, 2006 and ending at 12 o'clock noon on September 1, 2007 at least \$ 200.00 Dollars worth of work and improvements were done and performed upon said claim(s) or upon one or more of a contiguous group of claims for the benefit of all, or wholly or partly outside of a contiguous group of claims for the benefit of all, not including the location work.

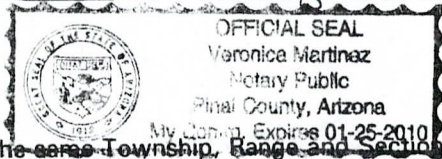
7. That the following persons were employed to perform the work and improvements described herein: John Buchanan

1/SC

8. That the work and improvements performed were: Sampling, Mining Rock + Hauling

9. Dated: Aug. 29 2007 Signature: John C Buchanan

SUBSCRIBED AND SWORN TO before me, a Notary Public, this 29th day of August, 2007  
by John Buchanan  
Notary Public Veronica Martinez  
MY COMMISSION EXPIRES 01-25-2010




If the claims/sites have consecutive BLM numbers and are in the ~~same~~ Township, Range and Section(s), they may be listed as follows:

Claim/Site Name	Serial Number	Dkt/Pg or Record # of Orig Location Notice	TWN		
			SHP	RNG	SEC(S)
<u>The Theresa + Sarah B.</u>	<u>189264</u>	<u>1145 667-668</u>	<u>1</u>	<u>12E</u>	<u>1 S</u>

BLM requires a \$5 nonrefundable service charge for each mining claim, mill site or tunnel site payable on or before December 30<sup>th</sup> (not the 31<sup>st</sup>). Mail to:

Bureau of Land Management  
222 North Central Avenue  
Phoenix, Arizona 85004-2203  
602-417-9200  
www.az.blm.gov

This form is for the purpose of complying with the laws of the United States Department of the Interior, Bureau of Land Management and the State of Arizona pertaining to assessment work and/or notice of intention to hold. 30 U.S.C. 28, 43 CFR 3833.2, ARS 27-208. Subject to Paperwork Reduction Act and Privacy Act statements available at the BLM AZ State Office. This form is not copyrighted. It may be reproduced without permission.



BLM Date Stamp

Return Document to:

A3850-1 (NOV. 2001)

John Buchanan  
Box 842  
Oracle, Az. 85023  
Telephone: 520-307-3014

No. of Claims: <u>2</u>	x \$5 = <u>10</u>	<u>20.00</u>
Receipt No. <u>1557867</u>	Check No.:	<u>5367</u>
Init: <u>OC</u>		
FOR BLM USE ONLY		

**AFFIDAVIT OF PERFORMANCE OF ANNUAL WORK.** Also fill in Items 1 through 9 and the reverse side of this document. 2007

**NOTICE OF INTENTION TO HOLD.** I intend to hold the claims(s)/site(s) listed on the reverse side of this document for the calendar year 2008. Also fill in Items 1 through 4 and Item 9.

Notices of Intention to Hold are for mill sites and tunnel sites or for mining claims when assessment work has not been done, regardless of whether the annual assessment has been suspended, deferred, or not yet accrued. The filing of a Notice of Intention to Hold shall not relieve the owner of complying with federal and state laws pertaining to the performance of annual assessment work. Notices of Intention to Hold for mill sites or tunnel sites need not be county recorded. For mining claims the form filed with the Bureau of Land Management (BLM) must be identical to the one that was or will be filed with the county.

CLAIMS: Mountain Goat AMC 45210 Gold Mine #1 AMC 45211

Evidence of Annual Assessment Work or a Notice of Intention to Hold must be filed each calendar year following the calendar year in which the claim/site was located. **All claims listed on a single affidavit must be contiguous.**

1. State of Arizona, County of Gila ss: 303-56-0151  
2. I, (Name) John C. Buchanan  
3. Reside at (Address) 730 Cedar ridge  
City Oracle, County Pinal, State AZ Zip 85023

being duly sworn, deposes and says that he/she is a citizen of the United States, more than eighteen years of age, that all of the facts set forth in this affidavit/notice, subject to the provisions and penalties of 18 U.S.C. 1001 pertaining to the filing of false, fictitious, or fraudulent statements with the United States, are true and correct according to the best of my knowledge, information and belief.

4. Owner's name and address (If not shown in Items 1-3 above). Check here if this is a change of address.

5. That I am personally acquainted with the mining claim(s). The work and improvements were made by and at the expense of the owner(s) of said claim(s). Said contiguous group of claims, listed on the reverse side of this document, are situated in the Banner Mining District, Gila County, Arizona.

6. That between the dates starting at 12 o'clock noon on September 1, 2006 and ending at 12 o'clock noon on September 1, 2007 at least \$ 1500 Dollars worth of work and improvements were done and performed upon said claim(s) or upon one or more of a contiguous group of claims for the benefit of all, or wholly or partly outside of a contiguous group of claims for the benefit of all, not including the location work.

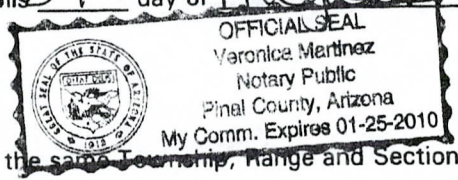
7. That the following persons were employed to perform the work and improvements described herein: Terry Buchanan  
John Buchanan

2/c

8. That the work and improvements performed were: cut 10 Major samples, have licensed assay, mine ore, road repair

9. Dated: Aug. 29, 2007 Signature: John Beech  
 SUBSCRIBED AND SWORN TO before me, a Notary Public, this 29th day of August, 2007

by John Buchanan  
 Notary Public Veronica Martinez  
 MY COMMISSION EXPIRES 01-25-2010



If the claims/sites have consecutive BLM numbers and are in the same Township, Range and Section(s), they may be listed as follows:

Claim/Site Name	Serial Number	Dkt/Pg or Record # of Orig Location Notice	TWN		
			SHP	RNG	SEC(S)
<u>Mountain Goat</u>	<u>AMC 45210</u>	<u>703 462</u>	<u>45</u>	<u>16E</u>	<u>20</u>
<u>Gold Mine #1</u>	<u>AMC 45211</u>	<u>703 463</u>	<u>45</u>	<u>16E</u>	<u>20</u>

BLM requires a \$5 nonrefundable service charge for each mining claim, mill site or tunnel site payable on or before December 30<sup>th</sup> (not the 31<sup>st</sup>). Mail to:

**Bureau of Land Management**  
 222 North Central Avenue  
 Phoenix, Arizona 85004-2203  
 602-417-9200  
 www.az.blm.gov

This form is for the purpose of complying with the laws of the United States Department of the Interior, Bureau of Land Management and the State of Arizona pertaining to assessment work and/or notice of intention to hold. 30 U.S.C. 28, 43 CFR 3833.2, ARS 27-208. Subject to Paperwork Reduction Act and Privacy Act statements available at the BLM AZ State Office. This form is not copyrighted. It may be reproduced without permission.

RECEIVED  
 BLM AZ STATE OFFICE  
 2007 AUG 30 P 1:36  
 PHOENIX, ARIZONA

BLM Date Stamp

Return Document to:

A3850-1 (NOV. 2001)

J. Buchanan  
P.O. Box 5221  
Oracle, AZ. 85623  
Telephone: 520-363-5858

No. of Claims: <u>4</u>	x \$ <u>10</u> = <u>40.00</u>
Receipt No.: <u>1557867</u>	Check No.: <u>5367</u>
Init: <u>ISC</u>	
FOR BLM USE ONLY	

**AFFIDAVIT OF PERFORMANCE OF ANNUAL WORK.** Also fill in Items 1 through 9 and the reverse side of this document. 2007

**NOTICE OF INTENTION TO HOLD.** I intend to hold the claims(s)/site(s) listed on the reverse side of this document for the calendar year 2008. Also fill in Items 1 through 4 and Item 9.

Notices of Intention to Hold are for mill sites and tunnel sites or for mining claims when assessment work has not been done, regardless of whether the annual assessment has been suspended, deferred, or not yet accrued. The filing of a Notice of Intention to Hold shall not relieve the owner of complying with federal and state laws pertaining to the performance of annual assessment work. Notices of Intention to Hold for mill sites or tunnel sites need not be county recorded. For mining claims the form filed with the Bureau of Land Management (BLM) must be identical to the one that was or will be filed with the county.

Buck Mt Mines Tunnelsites #3,4,6,10 #264415 264418  
Evidence of Annual Assessment Work or a Notice of Intention to Hold must be filed each calendar year following the calendar year in which the claim/site was located. **All claims listed on a single affidavit must be contiguous.**

1. State of Arizona, County of Pinal ss: 317-68-6061
2. I, (Name) Jerry E. Buchanan
3. Reside at (Address) P.O. Box 328  
City Kearney, County Pinal, State Arizona Zip 85237

being duly sworn, deposes and says that he/she is a citizen of the United States, more than eighteen years of age, that all of the facts set forth in this affidavit/notice, subject to the provisions and penalties of 18 U.S.C. 1001 pertaining to the filing of false, fictitious, or fraudulent statements with the United States, are true and correct according to the best of my knowledge, information and belief.

4. Owner's name and address (If not shown in Items 1-3 above). **Check here if this is a change of address.**

5. That I am personally acquainted with the mining claim(s). The work and improvements were made by and at the expense of the owner(s) of said claim(s). Said contiguous group of claims, listed on the reverse side of this document, are situated in the Saddle Mountain Mining District, Pinal County, Arizona.

6. That between the dates starting at 12 o'clock noon on September 1, 2006 and ending at 12 o'clock noon on September 1, 2007 at least \$ 700.00 Dollars worth of work and improvements were done and performed upon said claim(s) or upon one or more of a contiguous group of claims for the benefit of all, or wholly or partly outside of a contiguous group of claims for the benefit of all, not including the location work.

7. That the following persons were employed to perform the work and improvements described herein: Jerry Buchanan  
Joe Buchanan

4/50

8. That the work and improvements performed were: Mining ove, cut samples for licensed Assay,

9. Dated: 8-29-07 Signature: Jerry E. Buchanan  
 SUBSCRIBED AND SWORN TO before me, a Notary Public, this 29 day of August, 2007  
 by Jerry E. Buchanan  
 Notary Public Marjorie Page  
 MY COMMISSION EXPIRES 5-1-09



If the claims/sites have consecutive BLM numbers and are in the same Township, Range and Section(s), they may be listed as follows:

Claim/Site Name	Serial Number	Dkt/Pg or Record # of Orig Location Notice	TWN		
			SHP	RNG	SEC(S)
Buck Mt. Mines Tunnel/site #1	AMC 264415	BK 1416 683-684	T55	16E	4,8,9
Buck Mt. Mines Tunnel/site #3	264416	BK 1416 685-686	T55	16E	4,5
Buck Mt. Mines Tunnel/site #6	264418	BK 1416 687-690	T55	16E	8,4
Buck Mt. Mines Tunnel/site #10	264422	BK 1416 697-698	T55	16E	3,4,9,10

BLM requires a \$5 nonrefundable service charge for each mining claim, mill site or tunnel site payable on or before December 30<sup>th</sup> (not the 31<sup>st</sup>). Mail to:

Bureau of Land Management  
 222 North Central Avenue  
 Phoenix, Arizona 85004-2203  
 602-417-9200  
 www.az.blm.gov

This form is for the purpose of complying with the laws of the United States Department of the Interior, Bureau of Land Management and the State of Arizona pertaining to assessment work and/or notice of intention to hold. 30 U.S.C. 28, 43 CFR 3833.2, ARS 27-208. Subject to Paperwork Reduction Act and Privacy Act statements available at the BLM AZ State Office. This form is not copyrighted. It may be reproduced without permission.

RECEIVED  
 BLM AZ STATE OFFICE  
 2007 AUG 30 P 1:36  
 PHOENIX, ARIZONA

BLM Date Stamp

**United States Department of the Interior**

**Bureau of Land Management**  
 BUSINESS & SUPPORT SVCS DIV  
 ONE N CENTRAL AVE SUITE 800  
 PHOENIX, AZ 85004 -4427  
 Phone: (602) 417-9200

Receipt

No: 1557867

<b>Transaction #:</b> 1609507	
<b>Date of Transaction:</b> 08/30/2007	
<b>CUSTOMER:</b>	JOHN C BUCHANAN BOX 842 ORACLE, AZ 85623

LINE #	QTY	DESCRIPTION	REMARKS	UNIT PRICE	TOTAL
1	1.00	LOCATABLE MINERALS / MINING CLAIMS-NOT NEW-UNADJUD, ONE AUTH NO. ONLY / MINING CLAIM MONEY RECEIVED (455) <b>CASES:</b> AMC108199/\$140.00	POL 2007 + WAIVER 2008 (14)	- n/a -	140.00
<b>TOTAL:</b>					<b>\$140.00</b>

PAYMENT INFORMATION					
1	<b>AMOUNT:</b>	\$140.00	<b>POSTMARKED:</b>	N/A	
	<b>TYPE:</b>	CHECK	<b>RECEIVED:</b>	08/30/2007	
	<b>CHECK NO:</b>	5367			
	<b>NAME:</b>	BUCHANAN, JOHN C BOX 842 ORACLE AZ 85623			

REMARKS

This receipt was generated by the automated BLM Collections and Billing System and is a paper representation of a portion of the official electronic record contained therein.



UNITED STATES DEPARTMENT OF THE INTERIOR  
BUREAU OF LAND MANAGEMENT

431  
2006  
AMC 45210  
FORM APPROVED  
OMB NO. 1004-0114  
Expires: December 31, 2006

MAINTENANCE FEE WAIVER CERTIFICATION

SEE INSTRUCTIONS ON REVERSE

- This small miner waiver is filed for the assessment year beginning at noon on September 1, 06 and ending at noon on September 1, 07.
- The undersigned and all related parties owned ten or fewer mining claims, mill, or tunnel sites located and maintained on Federal lands in the United States of America on September 1, 2006
- The undersigned have performed the assessment work required by law for each mining claim listed prior to filing this waiver and understand that by filing this form; an affidavit of assessment work must be recorded by the December 30th following the filing of this waiver. AMC 264415
- The undersigned understand that if the assessment work obligation has not yet come due under 30 U.S.C. 28 (for those claims in their first assessment year only); a notice of intent to hold reciting this condition must be recorded by the December 30th following the filing of this waiver. AMC 327469
- The undersigned understand that mill and tunnel sites may also be listed upon this waiver and be waived from payment of the maintenance fee; and that a notice of intent to hold for these sites is required to be recorded by the December 30th immediately following the filing of this waiver. AMC 189264
- The undersigned understand and acknowledge that pursuant to 43 U.S.C. 1212 and 18 U.S.C. 1001; the filing or recording of a false, fictitious, or fraudulent document with the Bureau of Land Management may result in a fine of up to \$250,000, a prison term not to exceed five years, or both. AMC 108199
- The mining claims, mill or tunnel sites for which this waiver from payment of the maintenance fees is requested are: AMC 327157

CLAIM OR SITE NAME	BLM RECORDATION SERIAL NUMBER
1. Mountain Goat Lode	45210
2. Gold Mine #1 Lode	45211
3. Buck Mt. Mines #1 Lode	116092
4. Buck Mt. Mines #2 Lode	116093
5. Buck Mt. Mines Placer #1	264 428
6. Buck Mt. Mines Placer #2	327469
7. The Theresa + Sarah B Lode	189 264
8. Desperation #1 Lode	108199
9. Jonathan Starship Mines #1 Lode	327157
10. Jonathan Starship Mines #2 Lode.	327158

The owner(s) (claimants) of the above mining claims and sites are:

John C. Buchanan  
(Owner's Name - Please Print)

P.O. Box 842  
(Street or P.O. Box)  
Oracle, AZ 85623  
(City) (State) (Zip Code)

*John C. Buchanan*  
(Owner's Signature)

Theresa K Buchanan  
(Owner's Name - Please Print)

P.O. Box 842  
(Street or P.O. Box)  
Oracle, AZ 85623  
(City) (State) (Zip Code)

*Theresa Buchanan*  
(Owner's Signature)

JOE Buchanan  
(Owner's Name - Please Print)

P.O. Box 691  
(Street or P.O. Box)  
Winkelman, AZ 85292  
(City) (State) (Zip Code)

*Joe Buchanan*  
(Owner's Signature)

(Continued on page 2)

RE 9/8/06

Julia Kay Buchanan  
Box 842  
John J. Buchanan  
(Owner's Name - Please Print)  
P.O. Box 697  
(Street or P.O. Box)

Sarah A. Buchanan  
(Owner's Name - Please Print)  
P.O. Box 5221  
(Street or P.O. Box)

Jonathan Buchanan  
(Owner's Name - Please Print)  
P.O. Box 5221  
(Street or P.O. Box)

Jerry E. Buchanan  
(Owner's Name - Please Print)  
P.O. Box 328  
ADDITIONAL: BITM. (Buchanan Trucking & Mining)  
(Street or P.O. Box) BOX 842

Julia Buchanan  
Oracle, AZ 85623  
John J. Buchanan  
(Owner's Signature)  
Winkelman AZ 85292  
(City) (State) (Zip Code)

\* Sarah Buchanan  
(Owner's Signature)  
Oracle AZ 85623  
(City) (State) (Zip Code)

\* Jonathan Buchanan  
(Owner's Signature)  
Oracle AZ 85623  
(City) (State) (Zip Code)

\* Jerry E. Buchanan  
(Owner's Signature)  
Kearney AZ 85237  
Oracle, AZ 85623  
(City) (State) (Zip Code)

INSTRUCTIONS

1. This certification is made under the provisions of § 1744 of Title 43 and § 28-28k of Title 30 of the United States Code; and the regulations thereunder (43 CFR Part 3830).
2. The claimant(s) must fill in the dates in paragraph 1 for the beginning and ending of the assessment year for which this waiver is sought.
3. The claimant(s) must fill in the date in paragraph 2 for the beginning of the assessment year for which this waiver is sought.
4. All claim and site names and Bureau of Land Management (BLM) serial numbers must be listed for the mining claims, mill sites, and tunnel sites for which the waiver is sought.
5. All owners of the mining claims, mill sites, and tunnel sites and their addresses must be given.
6. This waiver form must be signed by all the claimants or their designated agent, in original form. If an agent is designated, a notarized designation of agent, signed by all of the claimants with proper address given, must be submitted with this waiver.
7. This form must be filed no later than September 1st for the upcoming assessment year in the BLM State Office where the mining claims or sites are recorded, or the waiver cannot be granted by the BLM. (Example: to obtain a waiver for the assessment year 2000, which begins at noon on September 1, 1999, you must qualify for and file for a waiver no later than September 1, 1999, in the proper BLM State Office).
8. For all mining claims which require assessment work, you must record an affidavit of labor on or before the December 30th immediately following the filing of this waiver. For all other mining claims or sites waived, you must record a notice of intent to hold on or before the December 30th immediately following the filing of this waiver.
9. Mill and tunnel sites may also be listed upon this waiver and be waived from payment of the maintenance fee. A notice of intent to hold for these sites is required to be filed by the December 30th following the filing of this waiver.

NOTICE/BURDEN HOURS STATEMENT

The Privacy Act of 1974, as amended, and the regulation in 43 CFR 2.48(d) provide that you be furnished the following information in connection with the information required by this certification of waiver from rental fees.

**AUTHORITY:** 30 U.S.C. 28-28k; 43 U.S.C. 1201, 1457, 1740, and 1744; and 43 CFR 3830.

**PRINCIPLE PURPOSE:** This information is to be used to verify that the owner(s) (claimants) of a mining claim has complied with 30 U.S.C. 28f and is entitled to perform assessment work in lieu of paying the maintenance fee for the mining claims listed on this form.

**ROUTINE USE:** (1) Adjudication of the claimant(s) certification of waiver from paying the maintenance fee otherwise required by 30 U.S.C. 28f. (2) Disclosure may be made to appropriate Federal agencies when location is made within the agency's geographic area of responsibility. (3) Information from the record and/or the record will be transferred to the appropriate Federal, State, or local agency, or a member of the public in response to a specific request for pertinent information. (4) Information may also be provided to the Department of Justice or in a proceeding before a court or adjudicative body; or to Federal, State, local or foreign agencies when needed for enforcement of civil or criminal codes or applicable regulations concerning title rights upon the public land.

**EFFECT OF NOT PROVIDING INFORMATION:** Disclosure of this information is required by 30 U.S.C. 28f and 43 CFR Part 3830 for those qualified claimants wishing to take the small miner waiver allowed. Failure to supply the information required in this form to support the claimants certification of waiver from payment of the otherwise required maintenance fees will result in the waiver being disallowed and the mining claims subject to forfeiture by BLM under 30 U.S.C. 28i.

The Paperwork Reduction Act of 1995 requires us to inform you that:

This information is being collected to allow the BLM to determine if you qualify for a waiver from the payment of \$100 per mining claim or site maintenance fee established in 30 U.S.C. 28f and the implementing regulations at 43 CFR 3830. A response to this request is required in accordance with the statute to obtain your benefit.

BLM would like you to know that you do not have to respond to this, or any other, Federal agency-sponsored information collection unless it displays a currently valid OMB control number.

Public reporting burden for this form is estimated to average 8 minutes (0.133 hours) per response, including time to review instructions, gathering and maintaining data, and completing and reviewing the form. Direct comments regarding this burden estimate, or any other aspect of this form, to the U.S. Department of the Interior, Bureau of Land Management, (1004-0114) Bureau Information Collection Clearance Officer (WO-630), Mail Stop 401 LS, 1849 C St., N.W., Washington, D.C. 20240.

PHOENIX, ARIZONA  
FOR OFFICIAL USE ONLY

2006 AUG 31 P 12:10

RECEIVED  
B.L.M. AZ STATE OFFICE

AMC 45210  
AMC 108199  
AMC 116092  
AMC 189264  
AMC 264415  
AMC 327157  
AMC 327469

Return Document to:

J. Buchanan  
P. O. Box 5221  
Oracle, AZ 85623  
Telephone: 363-5858

A3850-1(NOV.2001)

No. of Claims: 4 <sup>10</sup> 40  
Receipt No.: 1349266 Check No.: 4865  
Init: MC

FOR BLM USE ONLY

**AFFIDAVIT OF PERFORMANCE OF ANNUAL WORK.** Also fill in Items 1 through 9 and the reverse side of this document. 2006

**NOTICE OF INTENTION TO HOLD.** I intend to hold the claims(s)/site(s) listed on the reverse side of this document for the calendar year 2007. Also fill in Items 1 through 4 and Item 9.

Notices of Intention to Hold are for mill sites and tunnel sites or for mining claims when assessment work has not been done, regardless of whether the annual assessment has been suspended, deferred, or not yet accrued. The filing of a Notice of Intention to Hold shall not relieve the owner of complying with federal and state laws pertaining to the performance of annual assessment work. Notices of Intention to Hold for mill sites or tunnel sites need not be county recorded. For mining claims the form filed with the Bureau of Land Management (BLM) must be identical to the one that was or will be filed with the county.

Buck Mt. Mines Tunnel sites

Evidence of Annual Assessment Work or a Notice of Intention to Hold must be filed each calendar year following the calendar year in which the claim/site was located. All claims listed on a single affidavit must be contiguous.

1. State of Arizona, County of Pinal ss: 317-68-6061  
2. I, (Name) Jerry Buchanan  
3. Reside at (Address) P. O. Box 328  
City Keavney, County Pinal, State AZ, Zip 85237

being duly sworn, deposes and says that he/she is a citizen of the United States, more than eighteen years of age, that all of the facts set forth in this affidavit/notice, subject to the provisions and penalties of 18 U.S.C. 1001 pertaining to the filing of false, fictitious, or fraudulent statements with the United States, are true and correct according to the best of my knowledge, information and belief.

4. Owner's name and address (If not shown in Items 1-3 above). Check here if this is a change of address.

5. That I am personally acquainted with the mining claim(s). The work and improvements were made by and at the expense of the owner(s) of said claim(s). Said contiguous group of claims, listed on the reverse side of this document, are situated in the Saddle Mt. Mining District, PINAL County, Arizona.

6. That between the dates starting at 12 o'clock noon on September 1, 2005 and ending at 12 o'clock noon on September 1, 2006 at least \$ 800 Dollars worth of work and improvements were done and performed upon said claim(s) or upon one or more of a contiguous group of claims for the benefit of all, or wholly or partly outside of a contiguous group of claims for the benefit of all, not including the location work.

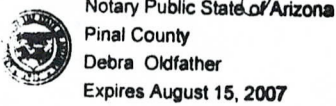
7. That the following persons were employed to perform the work and improvements described herein: Jerry Buchanan  
JOE Buchanan, John J. Buchanan

RE 9/7/06

8. That the work and improvements performed were: Road + crossing Repair,  
cutting of ore samples, mining ore, and processing.

9. Dated: 8-29-06 Signature: Jerry E. Buchanan

SUBSCRIBED AND SWORN TO before me, a Notary Public, this 29 day of August, 2006  
 by Jerry E. Buchanan  
 Notary Public Debra Oldfather  
 MY COMMISSION EXPIRES 8-12-07



If the claims/sites have consecutive BLM numbers and are in the same Township, Range and Section(s), they may be listed as follows:

Sample 1 - 10	A MC 19640 - 49	Dkt/Pg 1025/1-10 Recording #9106173-82	4N 20W 36
Claim/Site Name	Serial Number	Dkt/Pg or Record # of Orig Location Notice	TWN SHP RNG SEC(S)
<u>Buck Mt. Mines Tunnel site #3</u>	<u>264415</u>	<u>BK 1416 683-684</u>	<u>T5S 16E 4,8,9</u>
<u>Buck Mt. Mines Tunnel site #4</u>	<u>264416</u>	<u>BK 1416 685-686</u>	<u>T5S 16E 4,5</u>
<u>Buck Mt. Mines Tunnel site #6</u>	<u>264418</u>	<u>BK 1416 689-690</u>	<u>T5S 16E 3,4</u>
<u>Buck Mt. Mines Tunnel site #7</u>	<u>264422</u>	<u>BK 1416 697-698</u>	<u>T5S 16E 3,4,9,10</u>

BLM requires a \$5 nonrefundable service charge for each mining claim, mill site or tunnel site payable on or before December 30<sup>th</sup> (not the 31<sup>st</sup>). Mail to:

Bureau of Land Management  
 222 North Central Avenue  
 Phoenix, Arizona 85004-2203  
 602-417-9200  
 www.az.blm.gov

This form is for the purpose of complying with the laws of the United States Department of the Interior, Bureau of Land Management and the State of Arizona pertaining to assessment work and/or notice of intention to hold. 30 U.S.C. 28, 43 CFR 3833.2, ARS 27-208. Subject to Paperwork Reduction Act and Privacy Act statements available at the BLM AZ State Office. This form is not copyrighted. It may be reproduced without permission.

PHOENIX, ARIZONA

2006 AUG 31 P 12:10

RECEIVED  
 B.L.M. AZ STATE OFFICE

BLM Date Stamp

Return Document to:

A3850-1(NOV.2001)

John C. Buchanan  
Box 842  
Oracle, AZ 85623  
Telephone: 520-307-3014

No. of Claims: 10 x \$5 = 10 -  
Receipt No: 134926 Check No.: 4865  
Init: TMC  
FOR BLM USE ONLY

**AFFIDAVIT OF PERFORMANCE OF ANNUAL WORK.** Also fill in Items 1 through 9 and the reverse side of this document.

**NOTICE OF INTENTION TO HOLD.** I intend to hold the claims(s)/site(s) listed on the reverse side of this document for the calendar year 2007. Also fill in Items 1 through 4 and Item 9.

Notices of Intention to Hold are for mill sites and tunnel sites or for mining claims when assessment work has not been done, regardless of whether the annual assessment has been suspended, deferred, or not yet accrued. The filing of a Notice of Intention to Hold shall not relieve the owner of complying with federal and state laws pertaining to the performance of annual assessment work. Notices of Intention to Hold for mill sites or tunnel sites need not be county recorded. For mining claims the form filed with the Bureau of Land Management (BLM) must be identical to the one that was or will be filed with the county.

The Theresa + Sarah B AMC # 189-264  
Evidence of Annual Assessment Work or a Notice of Intention to Hold must be filed each calendar year following the calendar year in which the claim/site was located. **All claims listed on a single affidavit must be contiguous.**

1. State of Arizona, County of Pinal ss: 303-56-0151  
2. I, (Name) John Buchanan  
3. Reside at (Address) 730 + 777 CEDAR RIDGE DR.  
City Oracle, County Pinal, State AZ, Zip 85623

being duly sworn, deposes and says that he/she is a citizen of the United States, more than eighteen years of age, that all of the facts set forth in this affidavit/notice, subject to the provisions and penalties of 18 U.S.C. 1001 pertaining to the filing of false, fictitious, or fraudulent statements with the United States, are true and correct according to the best of my knowledge, information and belief.

4. Owner's name and address (If not shown in Items 1-3 above). Check here if this is a change of address.

5. That I am personally acquainted with the mining claim(s). The work and improvements were made by and at the expense of the owner(s) of said claim(s). Said contiguous group of claims, listed on the reverse side of this document, are situated in the Potts Canyon Mining District, Pinal County, Arizona.


6. That between the dates starting at 12 o'clock noon on September 1, 2005 and ending at 12 o'clock noon on September 1, 2005 at least \$ 300.00 Dollars worth of work and improvements were done and performed upon said claim(s) or upon one or more of a contiguous group of claims for the benefit of all, or wholly or partly outside of a contiguous group of claims for the benefit of all, not including the location work.

7. That the following persons were employed to perform the work and improvements described herein: John Buchanan, John T. Buchanan

8. That the work and improvements performed were: Mine schist ore, repair washouts.

9. Dated: Aug. 31, 2006 Signature: John C. Percha

SUBSCRIBED AND SWORN TO before me, a Notary Public, this 31<sup>st</sup> day of August, 2006  
by John Buchanan  
Notary Public Maria T. Seballos  
MY COMMISSION EXPIRES 9/10/07




If the claims/sites have consecutive BLM numbers and are in the same Township, Range and Section(s), they may be listed as follows:

Claim/Site Name	Serial Number	Dkt/Pg or Record # of Orig Location Notice	TWN SHP	RNG	SEC(S)
<u>The Thoreau + Sarah B.</u>	<u>189264</u>	<u>1145 667-668</u>	<u>4N</u>	<u>20W</u>	<u>36</u>

BLM requires a \$5 nonrefundable service charge for each mining claim, mill site or tunnel site payable on or before December 30<sup>th</sup> (not the 31<sup>st</sup>). Mail to:

Bureau of Land Management  
222 North Central Avenue  
Phoenix, Arizona 85004-2203  
602-417-9200  
www.az.blm.gov

This form is for the purpose of complying with the laws of the United States Department of the Interior, Bureau of Land Management and the State of Arizona pertaining to assessment work and/or notice of intention to hold. 30 U.S.C. 28, 43 CFR 3833.2, ARS 27-208. Subject to Paperwork Reduction Act and Privacy Act statements available at the BLM AZ State Office. This form is not copyrighted. It may be reproduced without permission.



Return Document to:

A3850-1(NOV.2001)

John Buchanan  
P.O. Box 5221  
Oracle Az. 85623  
Telephone: 520-307-3014

No. of Claims: <u>2</u>	<u>10</u> *55= <u>30</u>
Receipt No.: <u>1349260</u>	Check No.: <u>4865</u>
Init: <u>MC</u>	
FOR BLM USE ONLY	

**AFFIDAVIT OF PERFORMANCE OF ANNUAL WORK.** Also fill in Items 1 through 9 and the reverse side of this document. 2006

**NOTICE OF INTENTION TO HOLD.** I intend to hold the claims(s)/site(s) listed on the reverse side of this document for the calendar year 2007. Also fill in Items 1 through 4 and Item 9.

Notices of Intention to Hold are for mill sites and tunnel sites or for mining claims when assessment work has not been done, regardless of whether the annual assessment has been suspended, deferred, or not yet accrued. The filing of a Notice of Intention to Hold shall not relieve the owner of complying with federal and state laws pertaining to the performance of annual assessment work. Notices of Intention to Hold for mill sites or tunnel sites need not be county recorded. For mining claims the form filed with the Bureau of Land Management (BLM) must be identical to the one that was or will be filed with the county.

Mountain Goat #45210      Goldmine #145211  
Evidence of Annual Assessment Work or a Notice of Intention to Hold must be filed each calendar year following the calendar year in which the claim/site was located. **All claims listed on a single affidavit must be contiguous.**

1. State of Arizona, County of Gila ss: 303-56-0151
2. I, (Name) John C. Buchanan
3. Reside at (Address) 777 CEDAR RIDGE DR  
City Oracle, County Pinal, State AZ. Zip 85623

being duly sworn, deposes and says that he/she is a citizen of the United States, more than eighteen years of age, that all of the facts set forth in this affidavit/notice, subject to the provisions and penalties of 18 U.S.C. 1001 pertaining to the filing of false, fictitious, or fraudulent statements with the United States, are true and correct according to the best of my knowledge, information and belief.

4. Owner's name and address (If not shown in Items 1-3 above). Check here if this is a change of address.

5. That I am personally acquainted with the mining claim(s). The work and improvements were made by and at the expense of the owner(s) of said claim(s). Said contiguous group of claims, listed on the reverse side of this document, are situated in the Banner Mining District, Gila County, Arizona.

6. That between the dates starting at 12 o'clock noon on September 1, 2005 and ending at 12 o'clock noon on September 1, 2006 at least \$ 800.00 Dollars worth of work and improvements were done and performed upon said claim(s) or upon one or more of a contiguous group of claims for the benefit of all, or wholly or partly outside of a contiguous group of claims for the benefit of all, not including the location work.

7. That the following persons were employed to perform the work and improvements described herein: John I. Buchanan, John C. Buchanan, Terry Buchanan





Return Document to:

A3850-1(NOV.2001)

John Buchanan  
P.O. Box 5221  
Oracle, AZ. 85623  
Telephone: 520-307-3014

No. of Claims: <u>2</u>	<u>10</u> x <u>35</u> = <u>20</u>
Receipt No: <u>1249210</u>	Check No.: <u>4865</u>
Init: <u>JMB</u>	
FOR BLM USE ONLY	

2006

**AFFIDAVIT OF PERFORMANCE OF ANNUAL WORK.** Also fill in Items 1 through 9 and the reverse side of this document.

**NOTICE OF INTENTION TO HOLD.** I intend to hold the claims(s)/site(s) listed on the reverse side of this document for the calendar year 2007. Also fill in Items 1 through 4 and Item 9.

Notices of Intention to Hold are for mill sites and tunnel sites or for mining claims when assessment work has not been done, regardless of whether the annual assessment has been suspended, deferred, or not yet accrued. The filing of a Notice of Intention to Hold shall not relieve the owner of complying with federal and state laws pertaining to the performance of annual assessment work. Notices of Intention to Hold for mill sites or tunnel sites need not be county recorded. For mining claims the form filed with the Bureau of Land Management (BLM) must be identical to the one that was or will be filed with the county.

Jonathan Starship Mines #1 + 2 AMC 327 157  
Evidence of Annual Assessment Work or a Notice of Intention to Hold must be filed each calendar year following the calendar year in which the claim/site was located. **All claims listed on a single affidavit must be contiguous.**

1. State of Arizona, County of Santa Cruz ss: 303-56-0151
2. I, (Name) John Buchanan
3. Reside at (Address) 730 + 777 CEDAR RIDGE DRIVE  
City Oracle, County Pinal, State AZ. Zip 85623

being duly sworn, deposes and says that he/she is a citizen of the United States, more than eighteen years of age, that all of the facts set forth in this affidavit/notice, subject to the provisions and penalties of 18 U.S.C. 1001 pertaining to the filing of false, fictitious, or fraudulent statements with the United States, are true and correct according to the best of my knowledge, information and belief.

4. Owner's name and address (If not shown in Items 1-3 above). Check here if this is a change of address.

5. That I am personally acquainted with the mining claim(s). The work and improvements were made by and at the expense of the owner(s) of said claim(s). Said contiguous group of claims, listed on the reverse side of this document, are situated in the Atascosa Mt. Mining District, Santa Cruz. County, Arizona.

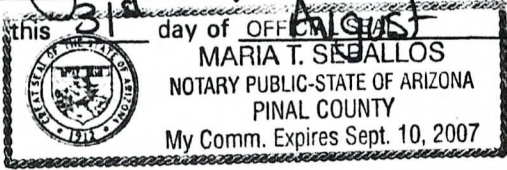
6. That between the dates starting at 12 o'clock noon on September 1, 2005 and ending at 12 o'clock noon on September 1, 2006 at least \$ 700.00 Dollars worth of work and improvements were done and performed upon said claim(s) or upon one or more of a contiguous group of claims for the benefit of all, or wholly or partly outside of a contiguous group of claims for the benefit of all, not including the location work.

7. That the following persons were employed to perform the work and improvements described herein: John C. Buchanan,  
John J. Buchanan, Jonathan Buchanan

8. That the work and improvements performed were: Mine ore, Repair road + erosion, plate out metal From ore.

9. Dated: \* Aug 31, 2006 \* Signature: John Buchanan

SUBSCRIBED AND SWORN TO before me, a Notary Public, this 31 day of August, 2006  
 by John Buchanan  
 Notary Public Maria T. Seballos  
 MY COMMISSION EXPIRES 9/10/07



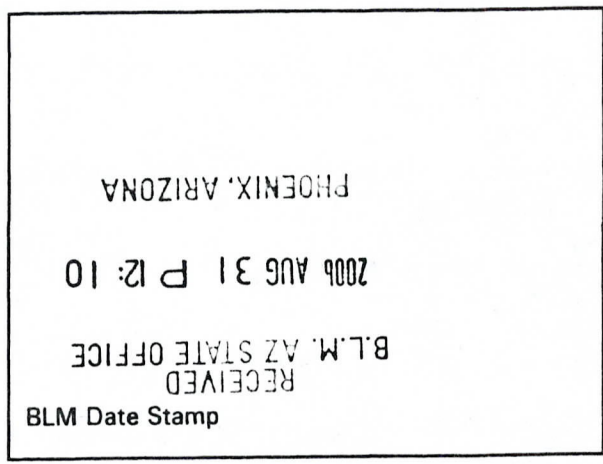
If the claims/sites have consecutive BLM numbers and are in the same Township, Range and Section(s), they may be listed as follows:

Claim/Site Name	Serial Number	Dkt/Pg or Record # of Orig Location Notice	TWN SHP	RNG	SEC(S)
Sample 1 - 10	A MC 19640 - 49	Dkt/Pg 1025/1-10 Recording #9106173-82	4N	20W	36
<u>Jonathan Starship #1</u>	<u>AMC 327,157</u>	<u>618 107-108</u>	<u>235</u>	<u>12E</u>	<u>22</u>
<u>Jonathan Starship #2</u>	<u>327,158</u>	<u>618 105-106</u>	<u>235</u>	<u>12E</u>	<u>22 5/8 1/4</u>
_____	_____	_____	_____	_____	_____
_____	_____	_____	_____	_____	_____
_____	_____	_____	_____	_____	_____
_____	_____	_____	_____	_____	_____
_____	_____	_____	_____	_____	_____
_____	_____	_____	_____	_____	_____
_____	_____	_____	_____	_____	_____
_____	_____	_____	_____	_____	_____

BLM requires a \$5 nonrefundable service charge for each mining claim, mill site or tunnel site payable on or before December 30<sup>th</sup> (not the 31<sup>st</sup>). Mail to:

Bureau of Land Management  
 222 North Central Avenue  
 Phoenix, Arizona 85004-2203  
 602-417-9200  
 www.az.blm.gov

This form is for the purpose of complying with the laws of the United States Department of the Interior, Bureau of Land Management and the State of Arizona pertaining to assessment work and/or notice of intention to hold. 30 U.S.C. 28, 43 CFR 3833.2, ARS 27-208. Subject to Paperwork Reduction Act and Privacy Act statements available at the BLM AZ State Office. This form is not copyrighted. It may be reproduced without permission.



Return Document to:

John Buchanan  
Box 5221  
Oracle, AZ. 85623  
Telephone: 520-307-3014

A3850-1(NOV.2001)

No. of Claims:	<u>10</u>	x <u>10</u> =	<u>100</u>
Receipt No.:	<u>349214</u>	Check No.:	<u>4865</u>
Init:	<u>JMB</u>		
FOR BLM USE ONLY			

2006

**AFFIDAVIT OF PERFORMANCE OF ANNUAL WORK.** Also fill in Items 1 through 9 and the reverse side of this document. 2006

**NOTICE OF INTENTION TO HOLD.** I intend to hold the claims(s)/site(s) listed on the reverse side of this document for the calendar year 2007. Also fill in Items 1 through 4 and Item 9.

Notices of Intention to Hold are for mill sites and tunnel sites or for mining claims when assessment work has not been done, regardless of whether the annual assessment has been suspended, deferred, or not yet accrued. The filing of a Notice of Intention to Hold shall not relieve the owner of complying with federal and state laws pertaining to the performance of annual assessment work. Notices of Intention to Hold for mill sites or tunnel sites need not be county recorded. For mining claims the form filed with the Bureau of Land Management (BLM) must be identical to the one that was or will be filed with the county.

Desperation #1 Lode AMC. 108199  
Evidence of Annual Assessment Work or a Notice of Intention to Hold must be filed each calendar year following the calendar year in which the claim/site was located. **All claims listed on a single affidavit must be contiguous.**

1. State of Arizona, County of Santa Cruz ss: 303-56-0151
2. I, (Name) John Buchanan
3. Reside at (Address) 227 CEDAR RIDGE DR.  
City Oracle, County Pinal, State AZ., Zip 85623

being duly sworn, deposes and says that he/she is a citizen of the United States, more than eighteen years of age, that all of the facts set forth in this affidavit/notice, subject to the provisions and penalties of 18 U.S.C. 1001 pertaining to the filing of false, fictitious, or fraudulent statements with the United States, are true and correct according to the best of my knowledge, information and belief.

4. Owner's name and address (If not shown in Items 1-3 above).  Check here if this is a change of address.

5. That I am personally acquainted with the mining claim(s). The work and improvements were made by and at the expense of the owner(s) of said claim(s). Said contiguous group of claims, listed on the reverse side of this document, are situated in the Oro Blanco Mining District, Santa Cruz County, Arizona.

6. That between the dates starting at 12 o'clock noon on September 1, 2005 and ending at 12 o'clock noon on September 1, 2006 at least \$ 200.00 Dollars worth of work and improvements were done and performed upon said claim(s) or upon one or more of a contiguous group of claims for the benefit of all, or wholly or partly outside of a contiguous group of claims for the benefit of all, not including the location work.

7. That the following persons were employed to perform the work and improvements described herein: John Buchanan  
Jonathan Buchanan



Return Document to:

John Buchanan  
Box 842  
Oracle, AZ 85623  
Telephone: 520-307-7014

A3850-1(NOV.2001)

No. of Claims: <u>4</u>	<u>10</u> x \$5 = <u>40-</u>
Receipt No.: <u>13497100</u>	Check No.: <u>4865</u>
Init: <u>JMC</u>	
FOR BLM USE ONLY	

2006

**AFFIDAVIT OF PERFORMANCE OF ANNUAL WORK.** Also fill in Items 1 through 9 and the reverse side of this document.

**NOTICE OF INTENTION TO HOLD.** I intend to hold the claims(s)/site(s) listed on the reverse side of this document for the calendar year 2007. Also fill in Items 1 through 4 and Item 9.

Notices of Intention to Hold are for mill sites and tunnel sites or for mining claims when assessment work has not been done, regardless of whether the annual assessment has been suspended, deferred, or not yet accrued. The filing of a Notice of Intention to Hold shall not relieve the owner of complying with federal and state laws pertaining to the performance of annual assessment work. Notices of Intention to Hold for mill sites or tunnel sites need not be county recorded. For mining claims the form filed with the Bureau of Land Management (BLM) must be identical to the one that was or will be filed with the county.

Buck Mt. Mines #1 Lode; #2 Lode; Placer #1; Placer #2  
Evidence of Annual Assessment Work or a Notice of Intention to Hold must be filed each calendar year following the calendar year in which the claim/site was located. **All claims listed on a single affidavit must be contiguous.**

1. State of Arizona, County of PINAL ss: 303-56-0151
2. I, (Name) John C. Buchanan
3. Reside at (Address) 777 CEDAR RIDGE  
City Oracle, County Pinal, State AZ Zip 85623

being duly sworn, deposes and says that he/she is a citizen of the United States, more than eighteen years of age, that all of the facts set forth in this affidavit/notice, subject to the provisions and penalties of 18 U.S.C. 1001 pertaining to the filing of false, fictitious, or fraudulent statements with the United States, are true and correct according to the best of my knowledge, information and belief.

4. Owner's name and address (If not shown in Items 1-3 above). Check here if this is a change of address.

5. That I am personally acquainted with the mining claim(s). The work and improvements were made by and at the expense of the owner(s) of said claim(s). Said contiguous group of claims, listed on the reverse side of this document, are situated in the Saddle Mt. Mining District, PINAL County, Arizona.

6. That between the dates starting at 12 o'clock noon on September 1, 2005 and ending at 12 o'clock noon on September 1, 2006 at least \$ 2,000 Dollars worth of work and improvements were done and performed upon said claim(s) or upon one or more of a contiguous group of claims for the benefit of all, or wholly or partly outside of a contiguous group of claims for the benefit of all, not including the location work.


7. That the following persons were employed to perform the work and improvements described herein: John C. Buchanan, JERRY Buchanan, TOE Buchanan

8. That the work and improvements performed were: Mine ore, process placer gravels, process concentrate, Repair Roads Sampling + Testing

9. Dated: Aug 31, 2006 Signature: John C. Buchanan

SUBSCRIBED AND SWORN TO before me, a Notary Public, this 31<sup>st</sup> day of August, 2006

by John Buchanan  
 Notary Public Maria T. Seballos  
 MY COMMISSION EXPIRES 9/10/07



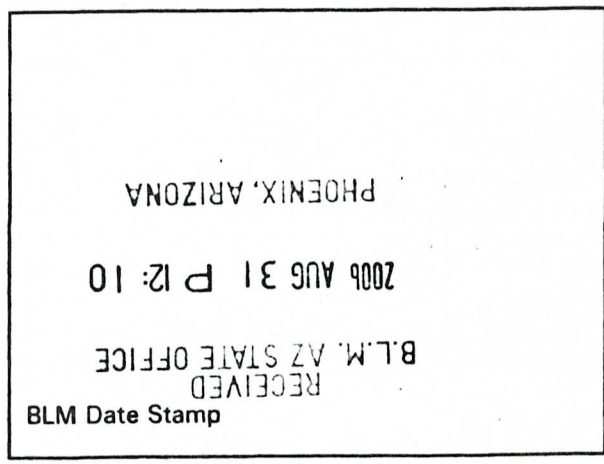
If the claims/sites have consecutive BLM numbers and are in the same Township, Range and Section(s), they may be listed as follows:

Claim/Site Name	Serial Number	Dkt/Pg or Record # of Orig Location Notice	TWN SHP RNG SEC(S)
Buck Mt. Mines <sup>#1</sup> <sub>Loade</sub>	AMC 116092	orig. BK 1032 (BK 1646, 952-983)	509-519 TSS 16E 5
Buck Mt. Mines <sup>#2</sup> <sub>Loade</sub>	AMC 116093	BK 1646	964-955 TSS 16E 5
Buck Mt. Mines Placer <sup>#1</sup>	AMC 264 428	1646	<del>952-983</del> TSS 16E 5, 8, 9
Buck Mt. Mines Placer <sup>#2</sup>	AMC 327469	1446	681-682 TSS 16E 4, 9

BLM requires a \$5 nonrefundable service charge for each mining claim, mill site or tunnel site payable on or before December 30<sup>th</sup> (not the 31<sup>st</sup>). Mail to:

Bureau of Land Management  
 222 North Central Avenue  
 Phoenix, Arizona 85004-2203  
 602-417-9200  
 www.az.blm.gov

This form is for the purpose of complying with the laws of the United States Department of the Interior, Bureau of Land Management and the State of Arizona pertaining to assessment work and/or notice of intention to hold. 30 U.S.C. 28, 43 CFR 3833.2, ARS 27-208. Subject to Paperwork Reduction Act and Privacy Act statements available at the BLM AZ State Office. This form is not copyrighted. It may be reproduced without permission.



**United States Department of the Interior**  
**Bureau of Land Management**  
 BUSINESS & SUPPORT SVCS DIV  
 ONE N CENTRAL AVE  
 PHOENIX, AZ 85004 -2203  
 Phone: (602) 417-9200

Receipt

No: 1349266

<b>Transaction #:</b> 1394583	
<b>Date of Transaction:</b> 08/31/2006	
<b>CUSTOMER:</b>	JOHN C BUCHANAN BUCHANAN TRUCKING & MINING BOX 5221 ORACLE,AZ 85623

LINE #	QTY	DESCRIPTION	REMARKS	UNIT PRICE	TOTAL
1	1.00	LOCATABLE MINERALS / MINING CLAIMS-NOT NEW-UNADJUD,ONE AUTH NO. ONLY / MINING CLAIM MONEY RECEIVED (455) <b>CASES: AMC45210/\$140.00</b>	POL 2006/14 WAV	- n/a -	140.00
<b>TOTAL:</b>					<b>\$140.00</b>

PAYMENT INFORMATION					
1	AMOUNT:	\$140.00	POSTMARKED:	N/A	
	TYPE:	CHECK	RECEIVED:	08/31/2006	
	CHECK NO:	4865			
	NAME:	BUCHANAN TRUCKING & MINING BUCHANAN, JOHN C BOX 5221 ORACLE AZ 85623			

<b>REMARKS</b>	

This receipt was generated by the automated BLM Collections and Billing System and is a paper representation of a portion of the official electronic record contained therein.

UNITED STATES  
DEPARTMENT OF THE INTERIOR  
BUREAU OF LAND MANAGEMENT

MAINTENANCE FEE WAIVER CERTIFICATION

2005

SEE INSTRUCTIONS ON REVERSE

Amc 189 264  
Amc 327 469  
Amc 45 210  
Amc 11 6092  
Amc 264 415  
FORM APPROVED  
OMB NO. 1004-0114  
Expires: December 31, 2002  
Amc 108 199

- This small miner waiver is filed for the assessment year beginning at noon on September 1, 2005 and ending at noon on September 1, 2006
- The undersigned and all related parties owned ten or fewer mining claims, mill, or tunnel sites located and maintained on Federal lands in the United States of America on September 1, 2005
- The undersigned have performed the assessment work required by law for each mining claim listed prior to filing this waiver and understand that by filing this form; an affidavit of assessment work must be recorded by the December 30th following the filing of this waiver.
- The undersigned understand that if the assessment work obligation has not yet come due under 30 U.S.C. 28 (for those claims in their first assessment year only); a notice of intent to hold reciting this condition must be recorded by the December 30th following the filing of this waiver.
- The undersigned understand that mill and tunnel sites may also be listed upon this waiver and be waived from payment of the maintenance fee; and that a notice of intent to hold for these sites is required to be recorded by the December 30th immediately following the filing of this waiver.
- The undersigned understand and acknowledge that pursuant to 43 U.S.C. 1212 and 18 U.S.C. 1001; the filing or recording of a false, fictitious, or fraudulent document with the Bureau of Land Management may result in a fine of up to \$250,000, a prison term not to exceed five years, or both.
- The mining claims, mill or tunnel sites for which this waiver from payment of the maintenance fees is requested are:

CLAIM OR SITE NAME	BLM RECORDATION SERIAL NUMBER
1. Mountain Goat Lode	45 210
2. Gold Mine # 1 LODE	45 211
3. Buck Mt. Mines # 1 LODE	11 6092
4. Buck Mt. Mines # 2 LODE	11 6093
5. Buck Mt. Mines Placer # 1	264 428
6. Buck Mt. Mines Placer # 2	327 469
7. The Theresa + Sarah B. Lode	189 264
8. Desperation # 1 Lode	108 199
9. Jonathan Starship Mines # 1 Lode	327 157
10. Jonathan Starship Mines # 2 Lode	327 158

The owner(s) (claimants) of the above mining claims and sites are:

John C. Buchanan  
(Owner's Name - Please Print)

John C. Buchanan  
(Owner's Signature)

Box 842  
(Street or P.O. Box)

Oracle AZ 85623  
(City) (State) (Zip Code)

Theresa K. Buchanan  
(Owner's Name - Please Print)

The Buchanan  
(Owner's Signature)

Box 842  
(Street or P.O. Box)

Oracle AZ 85623  
(City) (State) (Zip Code)

JOE Buchanan  
(Owner's Name - Please Print)

Joe Buchanan  
(Owner's Signature)

P.O. Box 691  
(Street or P.O. Box)

Winkelman AZ 85292  
(City) (State) (Zip Code)

ENTERED INTO COMPUTER

9/28/05 AB



Julia Kay Buchanan  
Box 842  
John J. Buchanan  
(Owner's Name - Please Print)

P.O. Box 697  
(Street or P.O. Box)

Sarah A. Buchanan  
(Owner's Name - Please Print)

P.O. Box 842  
(Street or P.O. Box)

Jonathan Buchanan  
(Owner's Name - Please Print)

P.O. Box 842  
(Street or P.O. Box)

JERRY E. Buchanan  
(Owner's Name - Please Print)

P.O. 328  
(Street or P.O. Box)

Additional: BT.M. (Buchanan Trucking + Mining) Oracle, AZ 85623 BT.M. Buchanan Trucking Mining

1. This certification is made under the provisions of § 174.61, 174.63 and § 28-28k of Title 30 of the United States Code; and the regulations thereunder (43 CFR Part 3830).
2. The claimant(s) must fill in the dates in paragraph 1 for the beginning and ending of the assessment year for which this waiver is sought.
3. The claimant(s) must fill in the date in paragraph 2 for the beginning of the assessment year for which this waiver is sought.
4. All claim and site names and Bureau of Land Management (BLM) serial numbers must be listed for the mining claims, mill sites, and tunnel sites for which the waiver is sought.
5. All owners of the mining claims, mill sites, and tunnel sites and their addresses must be given.
6. This waiver form must be signed by all the claimants or their designated agent, in original form. If an agent is designated, a notarized designation of agent, signed by all of the claimants with proper address given, must be submitted with this waiver.

2005

NOTICE/BURDEN HOURS STATEMENT

The Privacy Act of 1974, as amended, and the regulation in 43 CFR 2.48(d) provide that you be furnished the following information in connection with the information required by this certification of waiver from rental fees.

**AUTHORITY:** 30 U.S.C. 28-28k; 43 U.S.C. 1201, 1457, 1740, and 1744; and 43 CFR 3830.

**PRINCIPLE PURPOSE:** This information is to be used to verify that the owner(s) (claimants) of a mining claim has complied with 30 U.S.C. 28f and is entitled to perform assessment work in lieu of paying the maintenance fee for the mining claims listed on this form.

**ROUTINE USE:** (1) Adjudication of the claimant(s) certification of waiver from paying the maintenance fee otherwise required by 30 U.S.C. 28f. (2) Disclosure may be made to appropriate Federal agencies when location is made within the agency's geographic area of responsibility. (3) Information from the record and/or the record will be transferred to the appropriate Federal, State, or local agency, or a member of the public in response to a specific request for pertinent information. (4) Information may also be provided to the Department of Justice or in a proceeding before a court or adjudicative body; or to Federal, State, local or foreign agencies when needed for enforcement of civil or criminal codes or applicable regulations concerning title rights upon the public land.

**EFFECT OF NOT PROVIDING INFORMATION:** Disclosure of this information is required by 30 U.S.C. 28f and 43 CFR Part 3830 for those qualified claimants wishing to take the small miner waiver allowed. Failure to supply the information required in this form to support the claimants certification of waiver from payment of the otherwise required maintenance fees will result in the waiver being disallowed and the mining claims subject to forfeiture by BLM under 30 U.S.C. 28i.

Julia Buchanan  
Oracle, AZ 85623  
John J. Buchanan  
(Owner's Signature)  
Winkelman AZ 85292  
(City) (State) (Zip Code)

Sarah A. Buchanan  
(Owner's Signature)  
Oracle, AZ 85623  
(City) (State) (Zip Code)

Jonathan Buchanan  
(Owner's Signature)  
Oracle, AZ 85623  
(City) (State) (Zip Code)

JERRY E. Buchanan  
(Owner's Signature)  
Kearney AZ 85237  
(City) (State) (Zip Code)

7. This form must be filed no later than September 1st for the upcoming assessment year in the BLM State Office where the mining claims or sites are recorded, or the waiver cannot be granted by the BLM. (Example: to obtain a waiver for the assessment year 2000, which begins at noon on September 1, 1999, you must qualify for and file for a waiver no later than September 1, 1999 in the proper BLM State Office).
8. For all mining claims which require assessment work, you must record an affidavit of labor on or before the December 30th immediately following the filing of this waiver. For all other mining claims or sites waived, you must record a notice of intent to hold on or before the December 30th immediately following the filing of this waiver.
9. Mill and tunnel sites may also be listed upon this waiver and be waived from payment of the maintenance fee. A notice of intent to hold for these sites is required to be filed by the December 30th following the filing of this waiver.

The Paperwork Reduction Act of 1995 requires us to inform you that:  
This information is being collected to allow the BLM to determine if you qualify for a waiver from the payment of \$100 per mining claim or site maintenance fee established in 30 U.S.C. 28f and the implementing regulations at 43 CFR 3830. A response to this request is required in accordance with the statute to obtain your benefit.

BLM would like you to know that you do not have to respond to this, or any other, Federal agency-sponsored information collection unless it displays a currently valid OMB control number.

Public reporting burden for this form is estimated to average 8 minutes (0.133 hours) per response, including time to review instructions, gathering and maintaining data, and completing and reviewing the form. Direct comments regarding this burden estimate, or any other aspect of this form, to the U.S. Department of the Interior, Bureau of Land Management, (1004-0114) Bureau Clearance Officer (WO-630), Mail Stop 401 LS, 1849 C St., N.W., Washington, D.C. 20240.

PHOENIX, ARIZONA

FOR OFFICIAL USE ONLY

2005 AUG 29 A 9 07  
RECEIVED  
B.L.M. AZ STATE OFFICE

UNITED STATES  
DEPARTMENT OF THE INTERIOR  
BUREAU OF LAND MANAGEMENT  
MAINTENANCE FEE WAIVER CERTIFICATION

4MC  
2005

FORM APPROVED  
OMB NO. 1004-0114  
Expires: December 31, 2005

SEE INSTRUCTIONS ON REVERSE

- This small miner waiver is filed for the assessment year beginning at noon on September 1, 2005 and ending at noon on September 1, 2006
- The undersigned and all related parties own ten or fewer mining claims, mill, or tunnel sites located and maintained on Federal lands in the United States of America on September 1, 2005
- The undersigned have performed the assessment work required by law for each mining claim listed prior to filing this waiver and understand that by filing this form; an affidavit of assessment work must be recorded by the December 30th following the filing of this waiver.
- The undersigned understand that if the assessment work obligation has not yet come due under 30 U.S.C. 28 (for those claims in their first assessment year only); a notice of intent to hold reciting this condition must be recorded by the December 30th following the filing of this waiver.
- The undersigned understand that mill and tunnel sites may also be listed upon this waiver and be waived from payment of the maintenance fee; and that a notice of intent to hold for these sites is required to be recorded by the December 30th immediately following the filing of this waiver.
- The undersigned understand and acknowledge that pursuant to 43 U.S.C. 1212 and 18 U.S.C. 1001; the filing or recording of a false, fictitious, or fraudulent document with the Bureau of Land Management may result in a fine of up to \$250,000, a prison term not to exceed five years, or both.
- The mining claims, mill or tunnel sites for which this waiver from payment of the maintenance fees is requested are:

CLAIM OR SITE NAME	BLM RECORDATION SERIAL NUMBER
1. Buck MT. Mines #3 Tunnelsite	264415
2. Buck MT. Mines #4 Tunnelsite	264416
3. Buck MT. Mines #6 Tunnelsite	264418
4. Buck MT. Mines #10 Tunnelsite	264422
5.	
6.	
7.	
8.	
9.	
10.	

The owner(s) (claimants) of the above mining claims and sites are:

JERRY E. Buchanan & Jenny E. Buchanan  
(Owner's Name - Please Print) (Owner's Signature)  
 P.O. Box 328  
(Street or P.O. Box)  
 Kearney AZ 85237  
(City) (State) (Zip Code)

\_\_\_\_\_  
(Owner's Name - Please Print) (Owner's Signature)  
 \_\_\_\_\_  
(Street or P.O. Box)  
 \_\_\_\_\_  
(City) (State) (Zip Code)

\_\_\_\_\_  
(Owner's Name - Please Print) (Owner's Signature)  
 \_\_\_\_\_  
(Street or P.O. Box)  
 \_\_\_\_\_  
(City) (State) (Zip Code)

(Continued on reverse)

ENTERED INTO COMPUTER  
9/28/05 AB

(Owner's Name - Please Print)

(Owner's Signature)

(Street or P.O. Box)

(City)

(State)

(Zip Code)

(Owner's Name - Please Print)

(Owner's Signature)

(Street or P.O. Box)

(City)

(State)

(Zip Code)

(Owner's Name - Please Print)

(Owner's Signature)

(Street or P.O. Box)

(City)

(State)

(Zip Code)

(Owner's Name - Please Print)

(Owner's Signature)

(Street or P.O. Box)

(City)

(State)

(Zip Code)

**INSTRUCTIONS**

1. This certification is made under the provisions of § 1744 of Title 43 and § 28-28k of Title 30 of the United States Code; and the regulations thereunder (43 CFR Part 3830).
2. The claimant(s) must fill in the dates in paragraph 1 for the beginning and ending of the assessment year for which this waiver is sought.
3. The claimant(s) must fill in the date in paragraph 2 for the beginning of the assessment year for which this waiver is sought.
4. All claim and site names and Bureau of Land Management (BLM) serial numbers must be listed for the mining claims, mill sites, and tunnel sites for which the waiver is sought.
5. All owners of the mining claims, mill sites, and tunnel sites and their addresses must be given.
6. This waiver form must be signed by all the claimants or their designated agent, in original form. If an agent is designated, a notarized designation of agent, signed by all of the claimants with proper address given, must be submitted with this waiver.

7. This form must be filed no later than September 1st for the upcoming assessment year in the BLM State Office where the mining claims or sites are recorded, or the waiver cannot be granted by the BLM. (Example: to obtain a waiver for the assessment year 2000, which begins at noon on September 1, 1999, you must qualify for and file for a waiver no later than September 1, 1999 in the proper BLM State Office).
8. For all mining claims which require assessment work, you must record an affidavit of labor on or before the December 30th immediately following the filing of this waiver. For all other mining claims or sites waived, you must record a notice of intent to hold on or before the December 30th immediately following the filing of this waiver.
9. Mill and tunnel sites may also be listed upon this waiver and be waived from payment of the maintenance fee. A notice of intent to hold for these sites is required to be filed by the December 30th following the filing of this waiver.

**NOTICE/BURDEN HOURS STATEMENT**

The Privacy Act of 1974, as amended, and the regulation in 43 CFR 2.48(d) provide that you be furnished the following information in connection with the information required by this certification of waiver from rental fees.

**AUTHORITY:** 30 U.S.C. 28-28k; 43 U.S.C. 1201, 1457, 1740, and 1744; and 43 CFR 3830.

**PRINCIPLE PURPOSE:** This information is to be used to verify that the owner(s) (claimants) of a mining claim has complied with 30 U.S.C. 28f and is entitled to perform assessment work in lieu of paying the maintenance fee for the mining claims listed on this form.

**ROUTINE USE:** (1) Adjudication of the claimant(s) certification of waiver from paying the maintenance fee otherwise required by 30 U.S.C. 28f. (2) Disclosure may be made to appropriate Federal agencies when location is made within the agency's geographic area of responsibility. (3) Information from the record and/or the record will be transferred to the appropriate Federal, State, or local agency, or a member of the public in response to a specific request for pertinent information. (4) Information may also be provided to the Department of Justice or in a proceeding before a court or adjudicative body; or to Federal, State, local or foreign agencies when needed for enforcement of civil or criminal codes or applicable regulations concerning title rights upon the public land.

**EFFECT OF NOT PROVIDING INFORMATION:** Disclosure of this information is required by 30 U.S.C. 28f and 43 CFR Part 3830 for those qualified claimants wishing to take the small miner waiver allowed. Failure to supply the information required in this form to support the claimants certification of waiver from payment of the otherwise required maintenance fees will result in the waiver being disallowed and the mining claims subject to forfeiture by BLM under 30 U.S.C. 28i.

The Paperwork Reduction Act of 1995 requires us to inform you that:

This information is being collected to allow the BLM to determine if you qualify for a waiver from the payment of \$100 per mining claim or site maintenance fee established in 30 U.S.C. 28f and the implementing regulations at 43 CFR 3830. A response to this request is required in accordance with the statute to obtain your benefit.

BLM would like you to know that you do not have to respond to this, or any other, Federal agency-sponsored information collection unless it displays a currently valid OMB control number.

Public reporting burden for this form is estimated to average 8 minutes (0.133 hours) per response, including time to review instructions, gathering and maintaining data, and completing and reviewing the form. Direct comments regarding this burden estimate, or any other aspect of this form, to the U.S. Department of the Interior, Bureau of Land Management, (1004-0114) Bureau Clearance Officer (WO-630), Mail Stop 401 LS, 1849 C St., N.W., Washington, D.C. 20240.

**RECEIVED**

**FOR OFFICIAL USE ONLY**

**2005 AUG 29 4 04 PM**

**RECEIVED  
B.L.M. AZ STATE OFFICE**

Return Document to:

A3850-1 (NOV. 2001)

John Buchanan  
Box 842  
Oracle, AZ 85623  
Telephone: 520-307-3014

No. of Claims: 2 x \$5 = 10  
Receipt No.: 1139540 Check No.: 4359  
Init: JMB

FOR BLM USE ONLY

2005

**AFFIDAVIT OF PERFORMANCE OF ANNUAL WORK.** Also fill in Items 1 through 9 and the reverse side of this document.

2005

**NOTICE OF INTENTION TO HOLD.** I intend to hold the claim(s)/site(s) listed on the reverse side of this document for the calendar year 2006. Also fill in Items 1 through 4 and Item 9.

Notices of Intention to Hold are for mill sites and tunnel sites or for mining claims when assessment work has not been done, regardless of whether the annual assessment has been suspended, deferred, or not yet accrued. The filing of a Notice of Intention to Hold shall not relieve the owner of complying with federal and state laws pertaining to the performance of annual assessment work. Notices of Intention to Hold for mill sites or tunnel sites need not be county recorded. For mining claims the form filed with the Bureau of Land Management (BLM) must be identical to the one that was or will be filed with the county.

Mountain Goat 45210 Gold Mine #145211

Evidence of Annual Assessment Work or a Notice of Intention to Hold must be filed each calendar year following the calendar year in which the claim/site was located. All claims listed on a single affidavit must be contiguous.

1. State of Arizona, County of Gila ss: 303-56-0151
2. I, (Name) John Buchanan
3. Reside at (Address) 730 CEDAR RIDGE DR.  
City Oracle, County Pinal, State AZ. Zip 85623

being duly sworn, deposes and says that he/she is a citizen of the United States, more than eighteen years of age, that all of the facts set forth in this affidavit/notice, subject to the provisions and penalties of 18 U.S.C. 1001 pertaining to the filing of false, fictitious, or fraudulent statements with the United States, are true and correct according to the best of my knowledge, information and belief.

4. Owner's name and address (if not shown in Items 1-3 above). Check here if this is a change of address.

5. That I am personally acquainted with the mining claim(s). The work and improvements were made by and at the expense of the owner(s) of said claim(s). Said contiguous group of claims, listed on the reverse side of this document, are situated in the Barnes Mining District, Gila County, Arizona.

6. That between the dates starting at 12 o'clock noon on September 1, 2004 and ending at 12 o'clock noon on September 1, 2005 at least \$ 500 Dollars worth of work and improvements were done and performed upon said claim(s) or upon one or more of a contiguous group of claims for the benefit of all, or wholly or partly outside of a contiguous group of claims for the benefit of all, not including the location work.

7. That the following persons were employed to perform the work and improvements described herein: John Buchanan, John L. Buchanan

ENTERED INTO COMPUTER  
9/28/05

8. That the work and improvements performed were: Mine, crush + concentrate ore, road repair

9. Dated: Aug. 26, 2005 Signature: John C. Buch

SUBSCRIBED AND SWORN TO before me, a Notary Public, this 26 day of August, 2005  
 by Ginger Tarin  
 Notary Public Ginger Tarin  
 MY COMMISSION EXPIRES June 10, 2006



If the claims/sites have consecutive BLM numbers and are in the same Township Range, 2005 Section(s), they may be listed as follows:

Claim/Site Name	Serial Number	Dkt/Pg or Record # of Orig Location Notice	TWN		
			SHP	RNG	SEC(S)
<u>Mountain Goat</u>	<u>45210</u>	<u>703 462</u>	<u>45</u>	<u>16E</u>	<u>20</u>
<u>Goldmine # 1</u>	<u>45211</u>	<u>703 463</u>	<u>45</u>	<u>16E</u>	<u>20</u>

BLM requires a \$5 nonrefundable service charge for each mining claim, mill site or tunnel site payable on or before December 30<sup>th</sup> (not the 31<sup>st</sup>). Mail to:

Bureau of Land Management  
 222 North Central Avenue  
 Phoenix, Arizona 85004-2203  
 602-417-9200  
 www.az.blm.gov

This form is for the purpose of complying with the laws of the United States Department of the Interior, Bureau of Land Management and the State of Arizona pertaining to assessment work and/or notice of intention to hold. 30 U.S.C. 28, 43 CFR 3833.2, ARS 27-208. Subject to Paperwork Reduction Act and Privacy Act statements available at the BLM AZ State Office. This form is not copyrighted. It may be reproduced without permission.

RECEIVED  
 B.L.M. AZ STATE OFFICE  
 2005 AUG 29 A 9:09  
 PHOENIX, ARIZONA

BLM Date Stamp

Return Document to:

TERRY E. Buchanan  
P.O. BOX 328  
KEARNEY, AZ. 85237  
Telephone: 520-363-5858

A3850-1(NOV.2001)

No. of Claims: <u>4</u>	x \$5 = <u>20</u>
Receipt No: <u>1139540</u>	Check No.: <u>4359</u>
Init: <u>TMC</u>	
FOR BLM USE ONLY	

**AFFIDAVIT OF PERFORMANCE OF ANNUAL WORK.** Also fill in Items 1 through 9 and the reverse side of this document. 2005

**NOTICE OF INTENTION TO HOLD.** I intend to hold the claims(s)/site(s) listed on the reverse side of this document for the calendar year 2006. Also fill in Items 1 through 4 and Item 9.

Notices of Intention to Hold are for mill sites and tunnel sites or for mining claims when assessment work has not been done, regardless of whether the annual assessment has been suspended, deferred, or not yet accrued. The filing of a Notice of Intention to Hold shall not relieve the owner of complying with federal and state laws pertaining to the performance of annual assessment work. Notices of Intention to Hold for mill sites or tunnel sites need not be county recorded. For mining claims the form filed with the Bureau of Land Management (BLM) must be identical to the one that was or will be filed with the county.

Buck Mt. Mines Tunnelsites  
Evidence of Annual Assessment Work or a Notice of Intention to Hold must be filed each calendar year following the calendar year in which the claim/site was located. **All claims listed on a single affidavit must be contiguous.**

1. State of Arizona, County of Pinal
2. I, (Name) Jerry Buchanan ss: 317-68-6061
3. Reside at (Address) P.O. Box 328  
City Kearney, County Pinal, State AZ Zip 85237

being duly sworn, deposes and says that he/she is a citizen of the United States, more than eighteen years of age, that all of the facts set forth in this affidavit/notice, subject to the provisions and penalties of 18 U.S.C. 1001 pertaining to the filing of false, fictitious, or fraudulent statements with the United States, are true and correct according to the best of my knowledge, information and belief.

4. Owner's name and address (If not shown in Items 1-3 above).  Check here if this is a change of address.

5. That I am personally acquainted with the mining claim(s). The work and improvements were made by and at the expense of the owner(s) of said claim(s). Said contiguous group of claims, listed on the reverse side of this document, are situated in the Saddle Mt. Mining District, Pinal County, Arizona.

6. That between the dates starting at 12 o'clock noon on September 1, 2005 at least \$ 1000 Dollars worth of work and improvements were done and performed upon said claim(s) or upon one or more of a contiguous group of claims for the benefit of all, or wholly or partly outside of a contiguous group of claims for the benefit of all, not including the location work.

7. That the following persons were employed to perform the work and improvements described herein: TERRY Buchanan  
Joe Buchanan

**ENTERED INTO COMPUTER**

9/28/05 AR

8. That the work and improvements performed were: sampling, picking out ore, repair road

9. Dated: 8-26-2005 Signature: Jerry E. Buchan  
 SUBSCRIBED AND SWORN TO before me, a Notary Public, this 26 day of August, 2005

by Ginger Tarin  
 Notary Public Ginger Tarin  
 MY COMMISSION EXPIRES June 10, 2006




If the claims/sites have consecutive BLM numbers and are in the same Township, Range and Section(s), they may be listed as follows:

Claim/Site Name	Serial Number	Dkt/Pg or Record # of Orig Location Notice	TWN SHP	RNG	SEC(S)
Buck Mt. Mines Tunnel #3 Site #1	264415	PK 1416 683-684	T5S	16E	4, 8, 9
Buck Mt. Mines Tunnel site #4	264416	1416 685-686	T5S	16E	4, 5
Buck Mt. Mines Tunnel site #6	264418	1416 689-690	T5S	16E	3, 4
Buck Mt. Mines Tunnel site #10	264422	1416 697-698	T5S	16E	3, 4, 9, 10
_____	_____	_____	_____	_____	_____
_____	_____	_____	_____	_____	_____
_____	_____	_____	_____	_____	_____
_____	_____	_____	_____	_____	_____
_____	_____	_____	_____	_____	_____
_____	_____	_____	_____	_____	_____
_____	_____	_____	_____	_____	_____

BLM requires a \$5 nonrefundable service charge for each mining claim, mill site or tunnel site payable on or before December 30<sup>th</sup> (not the 31<sup>st</sup>). Mail to:

Bureau of Land Management  
 222 North Central Avenue  
 Phoenix, Arizona 85004-2203  
 602-417-9200  
 www.az.blm.gov

This form is for the purpose of complying with the laws of the United States Department of the Interior, Bureau of Land Management and the State of Arizona pertaining to assessment work and/or notice of intention to hold. 30 U.S.C. 28, 43 CFR 3833.2, ARS 27-208. Subject to Paperwork Reduction Act and Privacy Act statements available at the BLM AZ State Office. This form is not copyrighted. It may be reproduced without permission.



Return Document to:

A3850-1(NOV.2001)

John Buchanan  
Box 842  
Oracle, AZ. 85623  
Telephone: 520-896-2847

No. of Claims: 2 x \$5 = 10  
Receipt No.: 1639340 Check No.: 4359  
Init: JK

FOR BLM USE ONLY

2005

**AFFIDAVIT OF PERFORMANCE OF ANNUAL WORK.** Also fill in Items 1 through 9 and the reverse side of this document.

2005

**NOTICE OF INTENTION TO HOLD.** I intend to hold the claims(s)/site(s) listed on the reverse side of this document for the calendar year 2006. Also fill in Items 1 through 4 and Item 9.

Notices of Intention to Hold are for mill sites and tunnel sites or for mining claims when assessment work has not been done, regardless of whether the annual assessment has been suspended, deferred, or not yet accrued. The filing of a Notice of Intention to Hold shall not relieve the owner of complying with federal and state laws pertaining to the performance of annual assessment work. Notices of Intention to Hold for mill sites or tunnel sites need not be county recorded. For mining claims the form filed with the Bureau of Land Management (BLM) must be identical to the one that was or will be filed with the county.

Jonathan Starship Mines #1+2 AMC. 327 157  
Evidence of Annual Assessment Work or a Notice of Intention to Hold must be filed each calendar year following the calendar year in which the claim/site was located. All claims listed on a single affidavit must be contiguous.

1. State of Arizona, County of Santa Cruz ss: 303-56-0151
2. I, (Name) John Buchanan
3. Reside at (Address) 730 + 777 CEDAR Ridge Dr.  
City Oracle, County PINAL, State AZ Zip 85623

being duly sworn, deposes and says that he/she is a citizen of the United States, more than eighteen years of age, that all of the facts set forth in this affidavit/notice, subject to the provisions and penalties of 18 U.S.C. 1001 pertaining to the filing of false, fictitious, or fraudulent statements with the United States, are true and correct according to the best of my knowledge, information and belief.

4. Owner's name and address (If not shown in Items 1-3 above). Check here if this is a change of address.

5. That I am personally acquainted with the mining claim(s). The work and improvements were made by and at the expense of the owner(s) of said claim(s). Said contiguous group of claims, listed on the reverse side of this document, are situated in the Atascosa Mt. Mining District, Santa Cruz, County, Arizona.

6. That between the dates starting at 12 o'clock noon on September 1, 2004 and ending at 12 o'clock noon on September 1, 2005 at least \$ 400 Dollars worth of work and improvements were done and performed upon said claim(s) or upon one or more of a contiguous group of claims for the benefit of all, or wholly or partly outside of a contiguous group of claims for the benefit of all, not including the location work.

7. That the following persons were employed to perform the work and improvements described herein: John Buchanan, John J. Buchanan, Jonathan Buchanan

ENTERED INTO COMPUTER  
9/28/05 aie





Return Document to:

A3850-1 (NOV. 2001)

John Buchanan  
Box 842  
Oracle, AZ. 85623  
Telephone: 520-307-3014

No. of Claims:	x \$5 =	<u>5</u>
Receipt No.:	Check No.:	<u>4359</u>
Init:	<u>JB</u>	
FOR BLM USE ONLY		

2005

**AFFIDAVIT OF PERFORMANCE OF ANNUAL WORK.** Also fill in Items 1 through 9 and the reverse side of this document.

**NOTICE OF INTENTION TO HOLD.** I intend to hold the claims(s)/site(s) listed on the reverse side of this document for the calendar year 2006. Also fill in Items 1 through 4 and Item 9.

2005

Notices of Intention to Hold are for mill sites and tunnel sites or for mining claims when assessment work has not been done, regardless of whether the annual assessment has been suspended, deferred, or not yet accrued. The filing of a Notice of Intention to Hold shall not relieve the owner of complying with federal and state laws pertaining to the performance of annual assessment work. Notices of Intention to Hold for mill sites or tunnel sites need not be county recorded. For mining claims the form filed with the Bureau of Land Management (BLM) must be identical to the one that was or will be filed with the county.

Desperation #1 Lode MC 108199

Evidence of Annual Assessment Work or a Notice of Intention to Hold must be filed each calendar year following the calendar year in which the claim/site was located. **All claims listed on a single affidavit must be contiguous.**

1. State of Arizona, County of Santa Cruz ss: 303-56-0151
2. I, (Name) John Buchanan
3. Reside at (Address) 730 CEDAR RIDGE  
City Oracle, County Pinal, State AZ Zip 85623

being duly sworn, deposes and says that he/she is a citizen of the United States, more than eighteen years of age, that all of the facts set forth in this affidavit/notice, subject to the provisions and penalties of 18 U.S.C. 1001 pertaining to the filing of false, fictitious, or fraudulent statements with the United States, are true and correct according to the best of my knowledge, information and belief.

4. Owner's name and address (If not shown in Items 1-3 above). Check here if this is a change of address.

5. That I am personally acquainted with the mining claim(s). The work and improvements were made by and at the expense of the owner(s) of said claim(s). Said contiguous group of claims, listed on the reverse side of this document, are situated in the Oro Blanco Mining District, Santa Cruz County, Arizona.

6. That between the dates starting at 12 o'clock noon on September 1, 2004 and ending at 12 o'clock noon on September 1, 2005 at least \$ 200 Dollars worth of work and improvements were done and performed upon said claim(s) or upon one or more of a contiguous group of claims for the benefit of all, or wholly or partly outside of a contiguous group of claims for the benefit of all, not including the location work.

7. That the following persons were employed to perform the work and improvements described herein: John Buchanan, Jonathan Buchanan

ENTERED INTO COMPUTER  
9/28/05 AR



Return Document to:

John Buchanan  
Box 842  
Oracle, AZ, 85623  
Telephone: 520-307-3014

A3850-1 (NOV. 2001)

No. of Claims:	x \$5 =	<u>5</u>
Receipt No.: <u>1139540</u>	Check No.:	<u>4259</u>
Init: <u>JMC</u>	FOR BLM USE ONLY	

**2005**

**AFFIDAVIT OF PERFORMANCE OF ANNUAL WORK.** Also fill in Items 1 through 9 and the reverse side of this document.

**NOTICE OF INTENTION TO HOLD.** I intend to hold the claims(s)/site(s) listed on the reverse side of this document for the calendar year 2006. Also fill in Items 1 through 4 and Item 9.

Notices of Intention to Hold are for mill sites and tunnel sites or for mining claims when assessment work has not been done, regardless of whether the annual assessment has been suspended, deferred, or not yet accrued. The filing of a Notice of Intention to Hold shall not relieve the owner of complying with federal and state laws pertaining to the performance of annual assessment work. Notices of Intention to Hold for mill sites or tunnel sites need not be county recorded. For mining claims the form filed with the Bureau of Land Management (BLM) must be identical to the one that was or will be filed with the county.

Evidence of Annual Assessment Work or a Notice of Intention to Hold must be filed each calendar year following the calendar year in which the claim/site was located. **All claims listed on a single affidavit must be contiguous.**

The Theresa + Sarah B AMC #189264

1. State of Arizona, County of Pinal ss: 303-56-0151

2. I, (Name) John Buchanan

3. Reside at (Address) 730 + 777 CEDAR RIDGE DR.  
City Oracle, County PINAL, State AZ Zip 85623

being duly sworn, deposes and says that he/she is a citizen of the United States, more than eighteen years of age, that all of the facts set forth in this affidavit/notice, subject to the provisions and penalties of 18 U.S.C. 1001 pertaining to the filing of false, fictitious, or fraudulent statements with the United States, are true and correct according to the best of my knowledge, information and belief.

4. Owner's name and address (If not shown in Items 1-3 above). **Check here if this is a change of address.**

5. That I am personally acquainted with the mining claim(s). The work and improvements were made by and at the expense of the owner(s) of said claim(s). Said contiguous group of claims, listed on the reverse side of this document, are situated in the Pata's Canyon Mining District, Pinal County, Arizona.

6. That between the dates starting at 12 o'clock noon on September 1, 2004 and ending at 12 o'clock noon on September 1, 2005 at least \$ 200 Dollars worth of work and improvements were done and performed upon said claim(s) or upon one or more of a contiguous group of claims for the benefit of all, or wholly or partly outside of a contiguous group of claims for the benefit of all, not including the location work.

7. That the following persons were employed to perform the work and improvements described herein: John Buchanan

**ENTERED INTO COMPUTER**

9/28/05 AB



Return Document to:  
John C. Buchanan  
Box 842  
Oracle, AZ. 85623  
Telephone: 520-307-3014

A3850-1(NOV.2001)

No. of Claims: <u>4</u>	x \$5 = <u>20</u>
Receipt No.: <u>1137540</u>	Check No.: <u>4359</u>
Init: <u>MC</u>	
FOR BLM USE ONLY	

2005

**AFFIDAVIT OF PERFORMANCE OF ANNUAL WORK.** Also fill in Items 1 through 9 and the reverse side of this document.

**NOTICE OF INTENTION TO HOLD.** I intend to hold the claims(s)/site(s) listed on the reverse side of this document for the calendar year 2006. Also fill in Items 1 through 4 and Item 9.

Notices of Intention to Hold are for mill sites and tunnel sites or for mining claims when assessment work has not been done, regardless of whether the annual assessment has been suspended, deferred, or not yet accrued. The filing of a Notice of Intention to Hold shall not relieve the owner of complying with federal and state laws pertaining to the performance of annual assessment work. Notices of Intention to Hold for mill sites or tunnel sites need not be county recorded. For mining claims the form filed with the Bureau of Land Management (BLM) must be identical to the one that was or will be filed with the county.

Buck Mt. Mines #1+2 AMC. 116092+116093 BMM. Placer #26428 #327469  
Evidence of Annual Assessment Work or a Notice of Intention to Hold must be filed each calendar year following the calendar year in which the claim/site was located. **All claims listed on a single affidavit must be contiguous.**

1. State of Arizona, County of Pinal ss: 30356-0151  
2. I, (Name) John Buchanan  
3. Reside at (Address) Box 842; 730+777 CEDAR Ridge Dr.  
City Oracle, County Pinal, State AZ Zip 85623

being duly sworn, deposes and says that he/she is a citizen of the United States, more than eighteen years of age, that all of the facts set forth in this affidavit/notice, subject to the provisions and penalties of 18 U.S.C. 1001 pertaining to the filing of false, fictitious, or fraudulent statements with the United States, are true and correct according to the best of my knowledge, information and belief.

4. Owner's name and address (If not shown in Items 1-3 above). Check here if this is a change of address.

5. That I am personally acquainted with the mining claim(s). The work and improvements were made by and at the expense of the owner(s) of said claim(s). Said contiguous group of claims, listed on the reverse side of this document, are situated in the Saddle Mt. Mining District, Pinal County, Arizona.

6. That between the dates starting at 12 o'clock noon on September 1, 2004 and ending at 12 o'clock noon on September 1, 2005 at least \$ 1,500.00 Dollars worth of work and improvements were done and performed upon said claim(s) or upon one or more of a contiguous group of claims for the benefit of all, or wholly or partly outside of a contiguous group of claims for the benefit of all, not including the location work.

7. That the following persons were employed to perform the work and improvements described herein: John I. Buchanan, JOE Buchanan, John Buchanan

ENTERED INTO COMPUTER  
9/28/05 AB

8. That the work and improvements performed were: Sampling Ore, + Mining + Sampling  
Placer deposits, road repair.

9. Dated: Aug. 26, 2005 Signature: John C Buchanan

SUBSCRIBED AND SWORN TO before me, a-Notary Public, this 26 day of August, 2005

by Ginger Tarin  
Notary Public Ginger Tarin  
MY COMMISSION EXPIRES June 10, 2006



If the claims/sites have consecutive BLM numbers and are in the same Township, Range and Section(s), they may be listed as follows:

Claim/Site Name	Serial Number	Dkt/Pg or Record # of Orig Location Notice	TWN		
			SHP	RNG	SEC(S)
<u>Buck Mt. Mines #1</u>	<u>116092</u>	<u>Bk. 1646 p. 952-953</u>	<u>T55</u>	<u>16E</u>	<u>5</u>
<u>Buck Mt. Mines #2</u>	<u>116093</u>		<u>T55</u>	<u>16E</u>	<u>5</u>
<u>Buck Mt. Mines Placer #1</u>	<u>264428</u>		<u>T55</u>	<u>16E</u>	<u>5, 4, 8, 9</u>
<u>Buck Mt. Mines Placer #2</u>	<u>327469</u>		<u>T55</u>	<u>16E</u>	<u>4, 9</u>

BLM requires a \$5 nonrefundable service charge for each mining claim, mill site or tunnel site payable on or before December 30<sup>th</sup> (not the 31<sup>st</sup>). Mail to:

Bureau of Land Management  
222 North Central Avenue  
Phoenix, Arizona 85004-2203  
602-417-9200  
www.az.blm.gov

This form is for the purpose of complying with the laws of the United States Department of the Interior, Bureau of Land Management and the State of Arizona pertaining to assessment work and/or notice of intention to hold. 30 U.S.C. 28, 43 CFR 3833.2, ARS 27-208. Subject to Paperwork Reduction Act and Privacy Act statements available at the BLM AZ State Office. This form is not copyrighted. It may be reproduced without permission.

RECEIVED  
B.L.M. AZ STATE OFFICE  
2005 AUG 29 A 9:09  
PHOENIX, ARIZONA

BLM Date Stamp

**United States Department of the Interior**  
**Bureau of Land Management**  
 BUSINESS & SUPPORT SVCS DIV  
 222 N CENTRAL AVE  
 PHOENIX, AZ 85004 -2203  
 Phone: (602) 417-9200

Receipt	
No:	1139540

**Transaction #:** 1178737  
**Date of Transaction:** 08/29/2005

**CUSTOMER:** JOHN BUCHANAN  
 BUCHANAN TRUCKING & MINING  
 BOX 5221  
 ORACLE, AZ 85623

LINE #	QTY	DESCRIPTION	REMARKS	UNIT PRICE	TOTAL
1	1.00	LOCATABLE MINERALS / MINING CLAIMS-NOT NEW-UNADJUD, ONE AUTH NO. ONLY / MINING CLAIM MONEY RECEIVED (455) CASES: AMC45210/\$70.00	POL 2005/14 WAV	- n/a -	70.00
<b>TOTAL:</b>					<b>\$70.00</b>

PAYMENT INFORMATION			
1	<b>AMOUNT:</b>	\$70.00	<b>POSTMARKED:</b> N/A
	<b>TYPE:</b>	CHECK	<b>RECEIVED:</b> 08/29/2005
	<b>CHECK NO:</b>	4359	
	<b>NAME:</b>	BUCHANAN TRUCKING & MINING BUCHANAN, JOHN BOX 5221 ORACLE AZ 85623	

**REMARKS**

This receipt was generated by the automated BLM Collections and Billing System and is a paper representation of a portion of the official electronic record contained therein.



UNITED STATES  
DEPARTMENT OF THE INTERIOR  
BUREAU OF LAND MANAGEMENT  
MAINTENANCE FEE WAIVER CERTIFICATION

AMC 116092  
AMC 264415  
AMC 327469  
AMC 189264  
AMC 108199  
AMC 327157  
04

445  
AMC 45210  
FORM APPROVED  
OMB NO. 1004-0114  
Expires: December 31, 2002  
05

SEE INSTRUCTIONS ON REVERSE

1. This small miner waiver is filed for the assessment year beginning at noon on September 1, 2004 and ending at noon on September 1, 2005.
2. The undersigned and all related parties owned ten or fewer mining claims, mill, or tunnel sites located and maintained on Federal lands in the United States of America on September 1, 2004.
3. The undersigned have performed the assessment work required by law for each mining claim listed prior to filing this waiver and understand that by filing this form; an affidavit of assessment work must be recorded by the December 30th following the filing of this waiver.
4. The undersigned understand that if the assessment work obligation has not yet come due under 30 U.S.C. 28 (for those claims in their first assessment year only); a notice of intent to hold reciting this condition must be recorded by the December 30th following the filing of this waiver.
5. The undersigned understand that mill and tunnel sites may also be listed upon this waiver and be waived from payment of the maintenance fee; and that a notice of intent to hold for these sites is required to be recorded by the December 30th immediately following the filing of this waiver.
6. The undersigned understand and acknowledge that pursuant to 43 U.S.C. 1212 and 18 U.S.C. 1001; the filing or recording of a false, fictitious, or fraudulent document with the Bureau of Land Management may result in a fine of up to \$250,000, a prison term not to exceed five years, or both.
7. The mining claims, mill or tunnel sites for which this waiver from payment of the maintenance fees is requested are:

CLAIM OR SITE NAME	BLM RECORDATION SERIAL NUMBER
1. Mt. Goat Lode	AMC 45210
2. Gold Mine #1 Lode	AMC 45211
3. Buck Mt. Mines #1 Lode	AMC 116092
4. Buck Mt. Mines #2 Lode	AMC 116093
5. Buck Mt. Mines Placer #1	AMC 264428
6. Buck Mt. Mines Placer #2	AMC 327469
7. The Theresa + Sarah B. Lode	AMC 189264
8. Desperation #1 Lode	AMC 108199
9. Jonathan Starship Mines #1 Lode	AMC 327157
10. Jonathan Starship Mines #2 Lode	AMC 327158

The owner(s) (claimants) of the above mining claims and sites are:

John C. Buchanan  
(Owner's Name - Please Print)  
P.O. Box 842  
(Street or P.O. Box)  
Oracle, Az. 85623 85623  
(City) (State) (Zip Code)

John C. Buchanan  
(Owner's Signature)

Theresa K. Buchanan  
(Owner's Name - Please Print)  
P.O. Box 842  
(Street or P.O. Box)  
Oracle Az. Az. 85623  
(City) (State) (Zip Code)

Theresa Buchanan  
(Owner's Signature)

Joe Buchanan  
(Owner's Name - Please Print)  
P.O. Box 691  
(Street or P.O. Box)  
Winkelman Az. 85292  
(City) (State) (Zip Code)

Joe Buchanan  
(Owner's Signature)

ENTERED IN COMPUTER  
RE 10/19/04

(Continued on reverse)  
John J. Buchanan  
P.O. Box 691  
Winkelman Az. 85292

Signed \* John J. Buchanan

2004

Sarah A. Buchanan  
(Owner's Name - Please Print)  
P.O. Box 842  
(Street or P.O. Box)

Sarah Buchanan  
(Owner's Signature)  
Oracle  
(City) Az. 85623  
(State) (Zip Code)

Julia K. Buchanan  
(Owner's Name - Please Print)  
P.O. Box 842  
(Street or P.O. Box)

Julia Buchanan  
(Owner's Signature)  
Oracle  
(City) Az. 85623  
(State) (Zip Code)

Joellen Buchanan  
(Owner's Name - Please Print)  
P.O. Box 842  
(Street or P.O. Box)

Joellen Buchanan  
(Owner's Signature)  
Oracle  
(City) Az. 85623  
(State) (Zip Code)

Terry E Buchanan  
(Owner's Name - Please Print)  
P.O. Box 328  
(Street or P.O. Box)

\* Terry E Buchanan  
(Owner's Signature)  
Kearney  
(City) Az. 85237  
(State) (Zip Code)

Additional) B.T.M. Buchanan Trucking + Mining Signal  
BOX 842

INSTRUCTIONS

1. This certification is made under the provisions of § 1744 of Title 43 and § 28-28k of Title 30 of the United States Code; and the regulations thereunder (43 CFR Part 3830).
2. The claimant(s) must fill in the dates in paragraph 1 for the beginning and ending of the assessment year for which this waiver is sought.
3. The claimant(s) must fill in the date in paragraph 2 for the beginning of the assessment year for which this waiver is sought.
4. All claim and site names and Bureau of Land Management (BLM) serial numbers must be listed for the mining claims, mill sites, and tunnel sites for which the waiver is sought.
5. All owners of the mining claims, mill sites, and tunnel sites and their addresses must be given.
6. This waiver form must be signed by all the claimants or their designated agent, in original form. If an agent is designated, a notarized designation of agent, signed by all of the claimants with proper address given, must be submitted with this waiver.

7. This form must be filed no later than September 1st for the upcoming assessment year in the BLM State Office where the mining claims or sites are recorded, or the waiver cannot be granted by the BLM. (Example: to obtain a waiver for the assessment year 2000, which begins at noon on September 1, 1999, you must qualify for and file for a waiver no later than September 1, 1999 in the proper BLM State Office).
8. For all mining claims which require assessment work, you must record an affidavit of labor on or before the December 30th immediately following the filing of this waiver. For all other mining claims or sites waived, you must record a notice of intent to hold on or before the December 30th immediately following the filing of this waiver.
9. Mill and tunnel sites may also be listed upon this waiver and be waived from payment of the maintenance fee. A notice of intent to hold for these sites is required to be filed by the December 30th following the filing of this waiver.

NOTICE/BURDEN HOURS STATEMENT

The Privacy Act of 1974, as amended, and the regulation in 43 CFR 2.48(d) provide that you be furnished the following information in connection with the information required by this certification of waiver from rental fees.

**AUTHORITY:** 30 U.S.C. 28-28k; 43 U.S.C. 1201, 1457, 1740, and 1744; and 43 CFR 3830.

**PRINCIPLE PURPOSE:** This information is to be used to verify that the owner(s) (claimants) of a mining claim has complied with 30 U.S.C. 28f and is entitled to perform assessment work in lieu of paying the maintenance fee for the mining claims listed on this form.

**ROUTINE USE:** (1) Adjudication of the claimant(s) certification of waiver from paying the maintenance fee otherwise required by 30 U.S.C. 28f. (2) Disclosure may be made to appropriate Federal agencies when location is made within the agency's geographic area of responsibility. (3) Information from the record and/or the record will be transferred to the appropriate Federal, State, or local agency, or a member of the public in response to a specific request for pertinent information. (4) Information may also be provided to the Department of Justice or in a proceeding before a court or adjudicative body; or to Federal, State, local or foreign agencies when needed for enforcement of civil or criminal codes or applicable regulations concerning title rights upon the public land.

**EFFECT OF NOT PROVIDING INFORMATION:** Disclosure of this information is required by 30 U.S.C. 28f and 43 CFR Part 3830 for those qualified claimants wishing to take the small miner waiver allowed. Failure to supply the information required in this form to support the claimants certification of waiver from payment of the otherwise required maintenance fees will result in the waiver being disallowed and the mining claims subject to forfeiture by BLM under 30 U.S.C. 28i.

The Paperwork Reduction Act of 1995 requires us to inform you that:

This information is being collected to allow the BLM to determine if you qualify for a waiver from the payment of \$100 per mining claim or site maintenance fee established in 30 U.S.C. 28f and the implementing regulations at 43 CFR 3830. A response to this request is required in accordance with the statute to obtain your benefit.

BLM would like you to know that you do not have to respond to this, or any other, Federal agency-sponsored information collection unless it displays a currently valid OMB control number.

Public reporting burden for this form is estimated to average 8 minutes (0.133 hours) per response, including time to review instructions, gathering and maintaining data, and completing and reviewing the form. Direct comments regarding this burden estimate, or any other aspect of this form, to the U.S. Department of the Interior, Bureau of Land Management, (1004-0114) Bureau Clearance Officer (WO-630), Mail Stop 401 LS, 1849 C St., N.W., Washington, D.C. 20240.

2004 AUG 21 A 11:52

FOR OFFICIAL USE ONLY

RECEIVED

B.L.M. AZ STATE OFFICE



AMC 116092,  
264415, 327469, 189264,  
45210, 108199, 327157

DATE/TIME: 08/27/04 1006  
FEE: \$18.00  
PAGES: 2  
FEE NUMBER: 2004-066556

Return Document to:  
John C. Buchanan  
Box 842  
Oracle, Az. 85623  
Telephone: 1-520-307-3014

A3850-1(NOV.2001)

No. of Claims: <u>4</u>	x \$5 = <u>20</u>
Receipt No.: _____	Check No.: _____
Init: <u>TR</u>	FOR BLM USE ONLY

- AFFIDAVIT OF PERFORMANCE OF ANNUAL WORK.** Also fill in Items 1 through 9 and the reverse side of this document.
- NOTICE OF INTENTION TO HOLD.** I intend to hold the claims(s)/site(s) listed on the reverse side of this document for the calendar year 202004. Also fill in Items 1 through 4 and Item 9.

Notices of Intention to Hold are for mill sites and tunnel sites or for mining claims when assessment work has not been done, regardless of whether the annual assessment has been suspended, deferred, or not yet accrued. The filing of a Notice of Intention to Hold shall not relieve the owner of complying with federal and state laws pertaining to the performance of annual assessment work. Notices of Intention to Hold for mill sites or tunnel sites need not be county recorded. For mining claims the form filed with the Bureau of Land Management (BLM) must be identical to the one that was or will be filed with the county.

Evidence of Annual Assessment Work or a Notice of Intention to Hold must be filed each calendar year following the calendar year in which the claim/site was located. **All claims listed on a single affidavit must be contiguous.**

1. State of Arizona, County of Pinal ss: 303-56-0151

2. I, (Name) John C. Buchanan

3. Reside at (Address) P.O. Box 842  
City Oracle, County Pinal, State AZ Zip 85623

being duly sworn, deposes and says that he/she is a citizen of the United States, more than eighteen years of age, that all of the facts set forth in this affidavit/notice, subject to the provisions and penalties of 18 U.S.C. 1001 pertaining to the filing of false, fictitious, or fraudulent statements with the United States, are true and correct according to the best of my knowledge, information and belief.

4. Owner's name and address (If not shown in Items 1-3 above).  Check here if this is a change of address.

5. That I am personally acquainted with the mining claim(s). The work and improvements were made by and at the expense of the owner(s) of said claim(s). Said contiguous group of claims, listed on the reverse side of this document, are situated in the Saddle Mt. Mining District, Pinal County, Arizona.

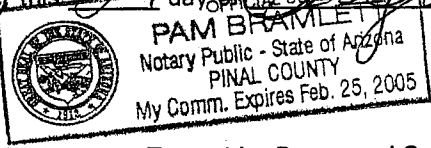
6. That between the dates starting at 12 o'clock noon on September 1, 2003 and ending at 12 o'clock noon on September 1, 2004 at least \$ 2,000.00 Dollars worth of work and improvements were done and performed upon said claim(s) or upon one or more of a contiguous group of claims for the benefit of all, or wholly or partly outside of a contiguous group of claims for the benefit of all, not including the location work.

7. That the following persons were employed to perform the work and improvements described herein: John C. Buchanan, Top Buchanan, John J. Buchanan

ENTERED INTO COMPUTER  
10/21/04

8. That the work and improvements performed were: DIG out ore + placer test samples, smooth road, repair vandalized avenue

9. Dated: Aug. 27 2004 Signature: John Buchanan  
 SUBSCRIBED AND SWORN to before me, a Notary Public, this 27 day of August, 2004  
 by John Buchanan  
 Notary Public John Buchanan  
 MY COMMISSION EXPIRES 2/25/05



If the claims/sites have consecutive BLM numbers and are in the same Township, Range and Section(s), they may be listed as follows:

Claim/Site Name	Serial Number	Dkt/Pg or Record # of Orig Location Notice	TWN SHP RNG SEC(S)
Sample 1 - 10	A MC 19640 - 49	Dkt/Pg 1025/1-10 Recording #9106173-82	4N 20W 36
<u>Buck Mt. Mines #1</u>	<u>AMC 116092</u>	<u>BK 1646 P952-953</u>	<u>T5S 16E 5</u>
<u>Buck Mt. Mines #2</u>	<u>AMC 116093</u>	<u>BK 1646-954-955</u>	<u>T5S 16E 5</u>
<u>Buck Mt Mines Placer</u>	<u>AMC 264428</u>	<u>BK 1646 956-957</u>	<u>T5S 16E 5, 8, 9</u>
<u>Buck Mt. Mines Placer #2</u>	<u>AMC 327469</u>	<u>BK 1416 681-682</u>	<u>T5S 16E 4, 9.</u>

BLM requires a \$5 nonrefundable service charge for each mining claim, mill site or tunnel site payable on or before December 30<sup>th</sup> (not the 31<sup>st</sup>). Mail to:

Bureau of Land Management  
 222 North Central Avenue  
 Phoenix, Arizona 85004-2203  
 602-417-9200  
 www.az.blm.gov

This form is for the purpose of complying with the laws of the United States Department of the Interior, Bureau of Land Management and the State of Arizona pertaining to assessment work and/or notice of intention to hold. 30 U.S.C. 28, 43 CFR 3833.2, ARS 27-208. Subject to Paperwork Reduction Act and Privacy Act statements available at the BLM AZ State Office. This form is not copyrighted. It may be reproduced without permission.

PHOENIX, ARIZONA

2004 AUG 27 A 11: 32

RECEIVED  
 B.L.M. AZ STATE OFFICE

BLM Date Stamp



OFFICIAL RECORDS OF  
PINAL COUNTY RECORDER  
LAURA DEAN-LYTTLE

DATE/TIME: 08/27/04 1006  
FEE: \$18.00  
PAGES: 2  
FEE NUMBER: 2004-066557

Return Document to:  
John C. Buchanan  
P.O. Box 847  
Oracle, Az. 85623  
Telephone: 1-520-307-3014

A3850-1(NOV.2001)

No. of Claims: 1 x \$5 = 5  
Receipt No.: \_\_\_\_\_ Check No.: \_\_\_\_\_  
Init: TD  
FOR BLM USE ONLY

2004

**AFFIDAVIT OF PERFORMANCE OF ANNUAL WORK.** Also fill in Items 1 through 9 and the reverse side of this document.

**NOTICE OF INTENTION TO HOLD.** I intend to hold the claims(s)/site(s) listed on the reverse side of this document for the calendar year 2004. Also fill in Items 1 through 4 and Item 9.

Notices of Intention to Hold are for mill sites and tunnel sites or for mining claims when assessment work has not been done, regardless of whether the annual assessment has been suspended, deferred, or not yet accrued. The filing of a Notice of Intention to Hold shall not relieve the owner of complying with federal and state laws pertaining to the performance of annual assessment work. Notices of Intention to Hold for mill sites or tunnel sites need not be county recorded. For mining claims the form filed with the Bureau of Land Management (BLM) must be identical to the one that was or will be filed with the county.

Evidence of Annual Assessment Work or a Notice of Intention to Hold must be filed each calendar year following the calendar year in which the claim/site was located. **All claims listed on a single affidavit must be contiguous.**

1. State of Arizona, County of Pinal ss: 303-56-0151
2. I, (Name) John C. Buchanan
3. Reside at (Address) P.O. Box 842
- City Oracle, County Pinal, State AZ, Zip 85623

being duly sworn, deposes and says that he/she is a citizen of the United States, more than eighteen years of age, that all of the facts set forth in this affidavit/notice, subject to the provisions and penalties of 18 U.S.C. 1001 pertaining to the filing of false, fictitious, or fraudulent statements with the United States, are true and correct according to the best of my knowledge, information and belief.

4. Owner's name and address (If not shown in Items 1-3 above). Check here if this is a change of address.

5. That I am personally acquainted with the mining claim(s). The work and improvements were made by and at the expense of the owner(s) of said claim(s). Said contiguous group of claims, listed on the reverse side of this document, are situated in the Potts Canyon Mining District, Pinal County, Arizona.

6. That between the dates starting at 12 o'clock noon on September 1, 2003 and ending at 12 o'clock noon on September 1, 2004 at least \$ 300 Dollars worth of work and improvements were done and performed upon said claim(s) or upon one or more of a contiguous group of claims for the benefit of all, or wholly or partly outside of a contiguous group of claims for the benefit of all, not including the location work.

7. That the following persons were employed to perform the work and improvements described herein: Samplers  
John J. Buchanan and John C. Buchanan



Return Document to:

A3850-1 (NOV. 2001)

John C. Buchanan  
Box 842  
Oracle, Az. 85623  
Telephone: 1-520-307-3014

No. of Claims: <u>2</u>	x \$5 = <u>10</u>
Receipt No.: _____	Check No.: _____
Init: <u>CB</u>	
FOR BLM USE ONLY	

**AFFIDAVIT OF PERFORMANCE OF ANNUAL WORK.** Also fill in Items 1 through 9 and the reverse side of this document.

**NOTICE OF INTENTION TO HOLD.** I intend to hold the claims(s)/site(s) listed on the reverse side of this document for the calendar year 20\_\_\_\_. Also fill in Items 1 through 4 and Item 9.

Notices of Intention to Hold are for mill sites and tunnel sites or for mining claims when assessment work has not been done, regardless of whether the annual assessment has been suspended, deferred, or not yet accrued. The filing of a Notice of Intention to Hold shall not relieve the owner of complying with federal and state laws pertaining to the performance of annual assessment work. Notices of Intention to Hold for mill sites or tunnel sites need not be county recorded. For mining claims the form filed with the Bureau of Land Management (BLM) must be identical to the one that was or will be filed with the county.

Evidence of Annual Assessment Work or a Notice of Intention to Hold must be filed each calendar year following the calendar year in which the claim/site was located. **All claims listed on a single affidavit must be contiguous.**

1. State of Arizona, County of Gila ss: 303-56-0151  
2. I, (Name) John Buchanan  
3. Reside at (Address) P.O. Box 842  
City Oracle, County PINAL, State Az, Zip 85623

being duly sworn, deposes and says that he/she is a citizen of the United States, more than eighteen years of age, that all of the facts set forth in this affidavit/notice, subject to the provisions and penalties of 18 U.S.C. 1001 pertaining to the filing of false, fictitious, or fraudulent statements with the United States, are true and correct according to the best of my knowledge, information and belief.

4. Owner's name and address (If not shown in Items 1-3 above). Check here if this is a change of address.

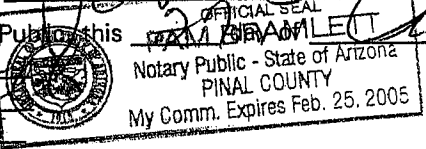
5. That I am personally acquainted with the mining claim(s). The work and improvements were made by and at the expense of the owner(s) of said claim(s). Said contiguous group of claims, listed on the reverse side of this document, are situated in the Banner Mining District, Gila County, Arizona.

6. That between the dates starting at 12 o'clock noon on September 1, 2003 and ending at 12 o'clock noon on September 1, 2004 at least \$ 500 Dollars worth of work and improvements were done and performed upon said claim(s) or upon one or more of a contiguous group of claims for the benefit of all, or wholly or partly outside of a contiguous group of claims for the benefit of all, not including the location work.

7. That the following persons were employed to perform the work and improvements described herein: John J. Buchanan, Terry Buchanan, Joe Buchanan

8. That the work and improvements performed were: mine ore from old adit, road repair

9. Dated: Aug. 27 2004 Signature: John Bejcek  
 SUBSCRIBED AND SWORN TO before me, a Notary Public, this 27th day of August, 2004  
 by John Bejcek  
 Notary Public  
 MY COMMISSION EXPIRES 2/25/05



If the claims/sites have consecutive BLM numbers and are in the same Township, Range and Section(s), they may be listed as follows:

Sample 1 - 10	A MC 19640 - 49	Dkt/Pg 1025/1-10	4N 20W 36
		Recording #9106173-82	
Claim/Site Name	Serial Number	Dkt/Pg or Record # of Orig Location Notice	TWN SHP RNG SEC(S)
<u>Mountain Goat</u>	<u>AMC45210</u>	<u>BK PG 703 462</u>	<u>4S 16E 20</u>
<u>Gold Mine # 1</u>	<u>AMC 45211</u>	<u>703 463</u>	<u>4S 16E 20</u>

BLM requires a \$5 nonrefundable service charge for each mining claim, mill site or tunnel site payable on or before December 30<sup>th</sup> (not the 31<sup>st</sup>). Mail to:

Bureau of Land Management  
 222 North Central Avenue  
 Phoenix, Arizona 85004-2203  
 602-417-9200  
 www.az.blm.gov

This form is for the purpose of complying with the laws of the United States Department of the Interior, Bureau of Land Management and the State of Arizona pertaining to assessment work and/or notice of intention to hold. 30 U.S.C. 28, 43 CFR 3833.2, ARS 27-208. Subject to Paperwork Reduction Act and Privacy Act statements available at the BLM AZ State Office. This form is not copyrighted. It may be reproduced without permission.

PHOENIX, ARIZONA

2004 AUG 27 A 11:32

RECEIVED  
 B.L.M. AZ STATE OFFICE

BLM Date Stamp



Return Document to:

A3850-1 (NOV. 2001)

John C. Buchanan  
Box 842  
Oracle, AZ 85623  
Telephone: 1-520-307-3014

No. of Claims: <u>1</u>	x \$5 = <u>5</u>
Receipt No.: _____	Check No.: _____
Init: <u>TR</u>	
FOR BLM USE ONLY	

**AFFIDAVIT OF PERFORMANCE OF ANNUAL WORK.** Also fill in Items 1 through 9 and the reverse side of this document.

**NOTICE OF INTENTION TO HOLD.** I intend to hold the claims(s)/site(s) listed on the reverse side of this document for the calendar year 20\_\_\_\_. Also fill in Items 1 through 4 and Item 9.

Notices of Intention to Hold are for mill sites and tunnel sites or for mining claims when assessment work has not been done, regardless of whether the annual assessment has been suspended, deferred, or not yet accrued. The filing of a Notice of Intention to Hold shall not relieve the owner of complying with federal and state laws pertaining to the performance of annual assessment work. Notices of Intention to Hold for mill sites or tunnel sites need not be county recorded. For mining claims the form filed with the Bureau of Land Management (BLM) must be identical to the one that was or will be filed with the county.

Evidence of Annual Assessment Work or a Notice of Intention to Hold must be filed each calendar year following the calendar year in which the claim/site was located. **All claims listed on a single affidavit must be contiguous.**

1. State of Arizona, County of Santa Cruz ss: 303-56-0151  
2. I, (Name) John C. Buchanan  
3. Reside at (Address) P. O. Box 842  
City Oracle, County Pinal, State AZ, Zip 85623

being duly sworn, deposes and says that he/she is a citizen of the United States, more than eighteen years of age, that all of the facts set forth in this affidavit/notice, subject to the provisions and penalties of 18 U.S.C. 1001 pertaining to the filing of false, fictitious, or fraudulent statements with the United States, are true and correct according to the best of my knowledge, information and belief.

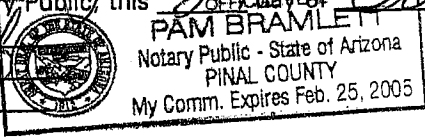
4. Owner's name and address (If not shown in Items 1-3 above). **Check here if this is a change of address.**

5. That I am personally acquainted with the mining claim(s). The work and improvements were made by and at the expense of the owner(s) of said claim(s). Said contiguous group of claims, listed on the reverse side of this document, are situated in the Oro Blanco Mining District, Santa Cruz County, Arizona.

6. That between the dates starting at 12 o'clock noon on September 1, 2003 and ending at 12 o'clock noon on September 1, 2004 at least \$ 200 Dollars worth of work and improvements were done and performed upon said claim(s) or upon one or more of a contiguous group of claims for the benefit of all, or wholly or partly outside of a contiguous group of claims for the benefit of all, not including the location work.

7. That the following persons were employed to perform the work and improvements described herein: John C. Buchanan, John I. Buchanan, Jonathan Buchanan

8. That the work and improvements performed were: TEST AND TAKE SAMPLES, OPEN  
ADIT.

9. Dated: Aug 27, 2004 Signature: John Begehun  
SUBSCRIBED AND SWORN TO before me, a Notary Public, this 20 day of August, 2004  
by John Begehun  
Notary Public PAM BRAMLETT  
MY COMMISSION EXPIRES 2/25/05 

If the claims/sites have consecutive BLM numbers and are in the same Township, Range and Section(s), they may be listed as follows:

Sample 1 - 10	A MC 19640 - 49	Dkt/Pg 1025/1-10	4N	20W	36
Claim/Site Name	Serial Number	Dkt/Pg or Record # of Orig Location Notice	TWN SHP	RNG	SEC(S)
<u>Desperation #1 Lode</u>	<u>Amc 108/99</u>	<u>283-135-137</u>	<u>33S</u>	<u>11E</u>	<u>20</u>

BLM requires a \$5 nonrefundable service charge for each mining claim, mill site or tunnel site payable on or before December 30<sup>th</sup> (not the 31<sup>st</sup>). Mail to:

Bureau of Land Management  
222 North Central Avenue  
Phoenix, Arizona 85004-2203  
602-417-9200  
www.az.blm.gov

This form is for the purpose of complying with the laws of the United States Department of the Interior, Bureau of Land Management and the State of Arizona pertaining to assessment work and/or notice of intention to hold. 30 U.S.C. 28, 43 CFR 3833.2, ARS 27-208. Subject to Paperwork Reduction Act and Privacy Act statements available at the BLM AZ State Office. This form is not copyrighted. It may be reproduced without permission.

PHOENIX, ARIZONA  
2004 AUG 27 A 11:32  
RECEIVED  
B.L.M. AZ STATE OFFICE  
BLM Date Stamp

Return Document to:

A3850-1(NOV.2001)

John C. Buchan  
Box 842  
Oracle, Az. 85623  
Telephone: 1-520-307-3014

No. of Claims: 2 x \$5 = 10  
Receipt No.: \_\_\_\_\_ Check No.: \_\_\_\_\_  
Init: (JB)

FOR BLM USE ONLY

2004

**AFFIDAVIT OF PERFORMANCE OF ANNUAL WORK.** Also fill in Items 1 through 9 and the reverse side of this document.

**NOTICE OF INTENTION TO HOLD.** I intend to hold the claims(s)/site(s) listed on the reverse side of this document for the calendar year 20\_\_\_\_. Also fill in Items 1 through 4 and Item 9.

Notices of Intention to Hold are for mill sites and tunnel sites or for mining claims when assessment work has not been done, regardless of whether the annual assessment has been suspended, deferred, or not yet accrued. The filing of a Notice of Intention to Hold shall not relieve the owner of complying with federal and state laws pertaining to the performance of annual assessment work. Notices of Intention to Hold for mill sites or tunnel sites need not be county recorded. For mining claims the form filed with the Bureau of Land Management (BLM) must be identical to the one that was or will be filed with the county.

Evidence of Annual Assessment Work or a Notice of Intention to Hold must be filed each calendar year following the calendar year in which the claim/site was located. **All claims listed on a single affidavit must be contiguous.**

1. State of Arizona, County of Santa Cruz ss: 303-56-0151  
2. I, (Name) John Buchan  
3. Reside at (Address) Box 842  
City Oracle, County Pinal, State AZ Zip 85623

being duly sworn, deposes and says that he/she is a citizen of the United States, more than eighteen years of age, that all of the facts set forth in this affidavit/notice, subject to the provisions and penalties of 18 U.S.C. 1001 pertaining to the filing of false, fictitious, or fraudulent statements with the United States, are true and correct according to the best of my knowledge, information and belief.

4. Owner's name and address (If not shown in Items 1-3 above). **Check here if this is a change of address.**

5. That I am personally acquainted with the mining claim(s). The work and improvements were made by and at the expense of the owner(s) of said claim(s). Said contiguous group of claims, listed on the reverse side of this document, are situated in the ATACOSA Mining District, SANTA CRUZ County, Arizona.

6. That between the dates starting at 12 o'clock noon on September 1, 2003 and ending at 12 o'clock noon on September 1, 2004 at least \$ 300 Dollars worth of work and improvements were done and performed upon said claim(s) or upon one or more of a contiguous group of claims for the benefit of all, or wholly or partly outside of a contiguous group of claims for the benefit of all, not including the location work.

7. That the following persons were employed to perform the work and improvements described herein: John Buchan  
John J. Buchanan

8. That the work and improvements performed were: Sampling ore, clean up site,  
and repair protective barriers

9. Dated: Aug. 27, 2004 Signature: John C. Buchanan  
SUBSCRIBED AND SWORN TO before me, a Notary Public, this 27 day of August, 2004

by John C. Buchanan  
Notary Public John C. Buchanan  
MY COMMISSION EXPIRES 7/25/05



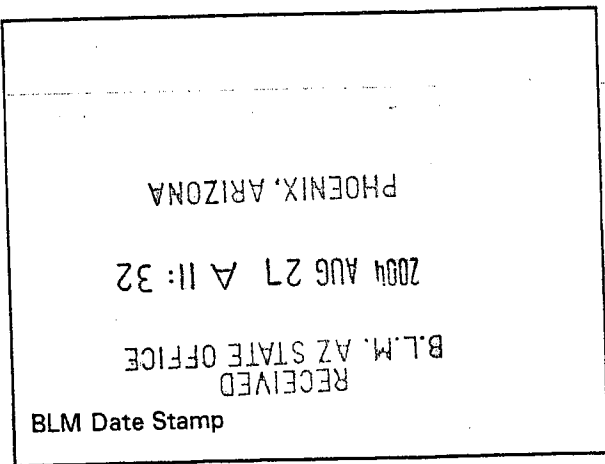
If the claims/sites have consecutive BLM numbers and are in the same Township, Range and Section(s), they may be listed as follows:

Claim/Site Name	Serial Number	Dkt/Pg or Record # of Orig Location Notice	TWN		
			SHP	RNG	SEC(S)
<u>Jonathan Starship Mines #1</u>	<u>327157</u>	<u>618 107-108</u>	<u>23S</u>	<u>12E</u>	<u>22</u>
<u>Jonathan Starship Mines #2</u>	<u>327158</u>	<u>618 105-106</u>	<u>23S</u>	<u>12E</u>	<u>22 SE 1/4</u>

BLM requires a \$5 nonrefundable service charge for each mining claim, mill site or tunnel site payable on or before December 30<sup>th</sup> (not the 31<sup>st</sup>). Mail to:

Bureau of Land Management  
222 North Central Avenue  
Phoenix, Arizona 85004-2203  
602-417-9200  
www.az.blm.gov

This form is for the purpose of complying with the laws of the United States Department of the Interior, Bureau of Land Management and the State of Arizona pertaining to assessment work and/or notice of intention to hold. 30 U.S.C. 28, 43 CFR 3833.2, ARS 27-208. Subject to Paperwork Reduction Act and Privacy Act statements available at the BLM AZ State Office. This form is not copyrighted. It may be reproduced without permission.





DATE/TIME: 08/27/04 1006  
FEE: \$18.00  
PAGES: 2  
FEE NUMBER: 2004-066558

Return Document to:

A3850-1(NOV.2001)

JERRY E. Buchanan  
P.O. Box 328  
Keavney, AZ. 85237  
Telephone: 520-363-5858

No. of Claims: <u>4</u>	x \$5 = <u>20</u>
Receipt No.:	Check No.:
Init: <u>TRD</u>	
FOR BLM USE ONLY	

**AFFIDAVIT OF PERFORMANCE OF ANNUAL WORK.** Also fill in Items 1 through 9 and the reverse side of this document. 2004

**NOTICE OF INTENTION TO HOLD.** I intend to hold the claims(s)/site(s) listed on the reverse side of this document for the calendar year 20\_\_\_\_. Also fill in Items 1 through 4 and Item 9.

Notices of Intention to Hold are for mill sites and tunnel sites or for mining claims when assessment work has not been done, regardless of whether the annual assessment has been suspended, deferred, or not yet accrued. The filing of a Notice of Intention to Hold shall not relieve the owner of complying with federal and state laws pertaining to the performance of annual assessment work. Notices of Intention to Hold for mill sites or tunnel sites need not be county recorded. For mining claims the form filed with the Bureau of Land Management (BLM) must be identical to the one that was or will be filed with the county.

Evidence of Annual Assessment Work or a Notice of Intention to Hold must be filed each calendar year following the calendar year in which the claim/site was located. **All claims listed on a single affidavit must be contiguous.**

1. State of Arizona, County of PINAL ss: 317-68-6061  
2. I, (Name) JERRY Buchanan  
3. Reside at (Address) P.O. Box 328  
City Keavney, County Pinal, State AZ Zip 85237

being duly sworn, deposes and says that he/she is a citizen of the United States, more than eighteen years of age, that all of the facts set forth in this affidavit/notice, subject to the provisions and penalties of 18 U.S.C. 1001 pertaining to the filing of false, fictitious, or fraudulent statements with the United States, are true and correct according to the best of my knowledge, information and belief.

4. Owner's name and address (If not shown in Items 1-3 above). **Check here if this is a change of address.**

5. That I am personally acquainted with the mining claim(s). The work and improvements were made by and at the expense of the owner(s) of said claim(s). Said contiguous group of claims listed on the reverse side of this document, are situated in the Saddle Mtn. Mining District, PINAL County, Arizona.

6. That between the dates starting at 12 o'clock noon on September 1, 2003 and ending at 12 o'clock noon on September 1, 2004 at least \$ 700 Dollars worth of work and improvements were done and performed upon said claim(s) or upon one or more of a contiguous group of claims for the benefit of all, or wholly or partly outside of a contiguous group of claims for the benefit of all, not including the location work.

7. That the following persons were employed to perform the work and improvements described herein: Jerry Buchanan, Joe Buchanan

8. That the work and improvements performed were: mine ore, sample tunnels, road repair

9. Dated: 8-26-04 Signature: [Signature]  
SUBSCRIBED AND SWORN TO before me, a Notary Public, this 26 day of August, 2004  
by [Signature]  
Notary Public [Signature]  
MY COMMISSION EXPIRES Aug 15, 2007

Notary Public State of Arizona  
Pinal County  
Debra Oldfather  
Expires August 15, 2007

If the claims/sites have consecutive BLM numbers and are in the same Township, Range and Section(s), they may be listed as follows:

Claim/Site Name	Serial Number	Dkt/Pg or Record # of Orig Location Notice	TWN SHP RNG SEC(S)
Sample 1 - 10	A MC 19640 - 49	Dkt/Pg 1025/1-10 Recording #9106173-82	4N 20W 36
<u>Buck Mt. Mines #3</u>	<u>264415</u>	<u>BK. Page 5</u> <u>1416 683-684</u>	<u>T5S 16E 4, 8, 9</u>
<u>Buck Mt. Mines #4</u>	<u>264416</u>	<u>1416 685-686</u>	<u>T5S 16E 4, 5</u>
<u>Buck Mt. Mines #6</u>	<u>264418</u>	<u>1416 689-690</u>	<u>T5S 16E 4, 3</u>
<u>Buck Mt. Mines #10</u>	<u>264422</u>	<u>1416 697-698</u>	<u>T5S 16E 3, 4, 9, 10</u>
_____	_____	_____	_____
_____	_____	_____	_____
_____	_____	_____	_____
_____	_____	_____	_____
_____	_____	_____	_____
_____	_____	_____	_____

BLM requires a \$5 nonrefundable service charge for each mining claim, mill site or tunnel site payable on or before December 30<sup>th</sup> (not the 31<sup>st</sup>). Mail to:

Bureau of Land Management  
222 North Central Avenue  
Phoenix, Arizona 85004-2203  
602-417-9200  
www.az.blm.gov

This form is for the purpose of complying with the laws of the United States Department of the Interior, Bureau of Land Management and the State of Arizona pertaining to assessment work and/or notice of intention to hold. 30 U.S.C. 28, 43 CFR 3833.2, ARS 27-208. Subject to Paperwork Reduction Act and Privacy Act statements available at the BLM AZ State Office. This form is not copyrighted. It may be reproduced without permission.

PHOENIX, ARIZONA  
2004 AUG 27 A 11: 32  
RECEIVED  
B.L.M. AZ STATE OFFICE  
BLM Date Stamp

**United States Department of the Interior**  
**Bureau of Land Management**  
 BUSINESS & SUPPORT SVCS DIV  
 222 N CENTRAL AVE  
 PHOENIX, AZ 85004 -2203  
 Phone: (602) 417-9200

Receipt

No: 939366

**Transaction #:** 973717  
**Date of Transaction:** 08/27/2004

<b>CUSTOMER:</b>	JOHN C BUCHANAN P O BOX 5221 ORACLE,AZ 85623
------------------	--

LINE #	QTY	DESCRIPTION	REMARKS	UNIT PRICE	TOTAL
1	1.00	LOCATABLE MINERALS / MINING CLAIMS-NOT NEW-UNADJUD,ONE AUTH NO. ONLY / MINING CLAIM MONEY RECEIVED (455) CASES: AMC116092/\$70.00	POL 2004 (14) WAV	- n/a -	70.00
<b>TOTAL:</b>					<b>\$70.00</b>

PAYMENT INFORMATION			
1	AMOUNT:	\$70.00	POSTMARKED: N/A
	TYPE:	CHECK	RECEIVED: 08/27/2004
	CHECK NO:	3596	
	NAME:	BUCHANAN, JOHN C P O BOX 5221 ORACLE AZ 85623	

REMARKS

This receipt was generated by the automated BLM Collections and Billing System and is a paper representation of a portion of the official electronic record contained therein.



DATE/TIME: 12/29/03 1052  
FEE: \$18.00  
PAGES: 2  
FEE NUMBER: 2003-090119

Return Document to:

A3850-1(NOV.2001)

John C. Buchanan  
P.O. Box 842  
Oracle, AZ 85623  
Telephone: 1-520-307-3014

No. of Claims: 1 x \$5 = 5.00  
Receipt No.: 305047 Check No.: 3342  
Init: JMC  
FOR BLM USE ONLY

2003

**AFFIDAVIT OF PERFORMANCE OF ANNUAL WORK.** Also fill in Items 1 through 9 and the reverse side of this document.

**NOTICE OF INTENTION TO HOLD.** I intend to hold the claims(s)/site(s) listed on the reverse side of this document for the calendar year 2003. Also fill in Items 1 through 4 and Item 9.

AMC 189264  
AMC 264415  
AMC 116092  
AMC 327469  
AMC 45210  
AMC 108199  
AMC 327157

Notices of Intention to Hold are for mill sites and tunnel sites or for mining claims when assessment work has not been done, regardless of whether the annual assessment has been suspended, deferred, or not yet accrued. The filing of a Notice of Intention to Hold shall not relieve the owner of complying with federal and state laws pertaining to the performance of annual assessment work. Notices of Intention to Hold for mill sites or tunnel sites need not be county recorded. For mining claims the form filed with the Bureau of Land Management (BLM) must be identical to the one that was or will be filed with the county.

Evidence of Annual Assessment Work or a Notice of Intention to Hold must be filed each calendar year following the calendar year in which the claim/site was located. **All claims listed on a single affidavit must be contiguous.**

1. State of Arizona, County of Pinal ss: 303-56-0151  
2. I, (Name) John C. Buchanan  
3. Reside at (Address) P.O. Box 842  
City Oracle, County PINAL, State AZ, Zip 85623

being duly sworn, deposes and says that he/she is a citizen of the United States, more than eighteen years of age, that all of the facts set forth in this affidavit/notice, subject to the provisions and penalties of 18 U.S.C. 1001 pertaining to the filing of false, fictitious, or fraudulent statements with the United States, are true and correct according to the best of my knowledge, information and belief.

4. Owner's name and address (If not shown in Items 1-3 above).  Check here if this is a change of address.

5. That I am personally acquainted with the mining claim(s). The work and improvements were made by and at the expense of the owner(s) of said claim(s). Said contiguous group of claims, listed on the reverse side of this document, are situated in the Potts Canyon Mining District, PINAL County, Arizona.

6. That between the dates starting at 12 o'clock noon on September 1, 2002 and ending at 12 o'clock noon on September 1, 2002 at least \$ 200 Dollars worth of work and improvements were done and performed upon said claim(s) or upon one or more of a contiguous group of claims for the benefit of all, or wholly or partly outside of a contiguous group of claims for the benefit of all, not including the location work.

7. That the following persons were employed to perform the work and improvements described herein: (Sample Schist outcroppings, repair shaft entrance) John Buchanan

ENTERED INTO COMPUTER  
11/8/04TK







DATE/TIME: 12/29/03 1052  
FEE: \$27.00  
PAGES: 2  
FEE NUMBER: 2003-090121

Return Document to:

A3850-1 (NOV.2001)

JERRY E. Buchanan  
P.O. BOX 328  
KEARNEY, AZ. 85237  
Telephone: 520 363 5858

No. of Claims: <u>4</u>	x \$5 = <u>20.00</u>
Receipt No.: <u>805047</u>	Check No.: <u>3342</u>
Init: <u>MC</u>	
FOR BLM USE ONLY	

2003 AMC 264415

**AFFIDAVIT OF PERFORMANCE OF ANNUAL WORK.** Also fill in Items 1 through 9 and the reverse side of this document.

**NOTICE OF INTENTION TO HOLD.** I intend to hold the claims(s)/site(s) listed on the reverse side of this document for the calendar year 2003. Also fill in Items 1 through 4 and Item 9.

Notices of Intention to Hold are for mill sites and tunnel sites or for mining claims when assessment work has not been done, regardless of whether the annual assessment has been suspended, deferred, or not yet accrued. The filing of a Notice of Intention to Hold shall not relieve the owner of complying with federal and state laws pertaining to the performance of annual assessment work. Notices of Intention to Hold for mill sites or tunnel sites need not be county recorded. For mining claims the form filed with the Bureau of Land Management (BLM) must be identical to the one that was or will be filed with the county.

Evidence of Annual Assessment Work or a Notice of Intention to Hold must be filed each calendar year following the calendar year in which the claim/site was located. **All claims listed on a single affidavit must be contiguous.**

- State of Arizona, County of Pinal ss: 317-68-6061
- I, (Name) JERRY Buchanan
- Reside at (Address) P.O. Box 328  
City KEARNEY, County PINAL, State AZ., Zip 85237

being duly sworn, deposes and says that he/she is a citizen of the United States, more than eighteen years of age, that all of the facts set forth in this affidavit/notice, subject to the provisions and penalties of 18 U.S.C. 1001 pertaining to the filing of false, fictitious, or fraudulent statements with the United States, are true and correct according to the best of my knowledge, information and belief.

4. Owner's name and address (If not shown in Items 1-3 above).  Check here if this is a change of address.

5. That I am personally acquainted with the mining claim(s). The work and improvements were made by and at the expense of the owner(s) of said claim(s). Said contiguous group of claims, listed on the reverse side of this document, are situated in the Saddle Mtn. Mining District, PINAL County, Arizona.

6. That between the dates starting at 12 o'clock noon on September 1, 2002 and ending at 12 o'clock noon on September 1, 2003 at least \$ 800 Dollars worth of work and improvements were done and performed upon said claim(s) or upon one or more of a contiguous group of claims for the benefit of all, or wholly or partly outside of a contiguous group of claims for the benefit of all, not including the location work.

7. That the following persons were employed to perform the work and improvements described herein: Jerry Buchanan  
JOE Buchanan

ENTERED INTO COMPUTER

1/8/04 TR





DATE/TIME: 12/29/03 1052  
FEE: \$27.00  
PAGES: 2  
FEE NUMBER: 2003-090120

AMC 116092  
AMC 264415  
AMC 387469

A3850-1 (NOV. 2001)

Return Document to:  
John C. Buchanan  
Box 842  
Ovaco, AZ  
Telephone: 1-520-307-3014

No. of Claims: 4 x \$5 = 20.00  
Receipt No.: 805047 Check No.: 3342  
Init: MC  
FOR BLM USE ONLY

2003

**AFFIDAVIT OF PERFORMANCE OF ANNUAL WORK.** Also fill in Items 1 through 9 and the reverse side of this document.

**NOTICE OF INTENTION TO HOLD.** I intend to hold the claims(s)/site(s) listed on the reverse side of this document for the calendar year 20\_\_\_\_. Also fill in Items 1 through 4 and Item 9.

Notices of Intention to Hold are for mill sites and tunnel sites or for mining claims when assessment work has not been done, regardless of whether the annual assessment has been suspended, deferred, or not yet accrued. The filing of a Notice of Intention to Hold shall not relieve the owner of complying with federal and state laws pertaining to the performance of annual assessment work. Notices of Intention to Hold for mill sites or tunnel sites need not be county recorded. For mining claims the form filed with the Bureau of Land Management (BLM) must be identical to the one that was or will be filed with the county.

Evidence of Annual Assessment Work or a Notice of Intention to Hold must be filed each calendar year following the calendar year in which the claim/site was located. **All claims listed on a single affidavit must be contiguous.**

1. State of Arizona, County of Pinal ss: 303-56-0151
2. I, (Name) John Buchanan
3. Reside at (Address) P.O. Box 842  
City Ovaco, County Pinal, State AZ Zip 85623

being duly sworn, deposes and says that he/she is a citizen of the United States, more than eighteen years of age, that all of the facts set forth in this affidavit/notice, subject to the provisions and penalties of 18 U.S.C. 1001 pertaining to the filing of false, fictitious, or fraudulent statements with the United States, are true and correct according to the best of my knowledge, information and belief.

4. Owner's name and address (If not shown in Items 1-3 above). Check here if this is a change of address.

5. That I am personally acquainted with the mining claim(s). The work and improvements were made by and at the expense of the owner(s) of said claim(s). Said contiguous group of claims, listed on the reverse side of this document, are situated in the Saddle Mt. Mining District, PINAL County, Arizona.

6. That between the dates starting at 12 o'clock noon on September 1, 2003 and ending at 12 o'clock noon on September 1, 2003 at least \$ 4,000.00 Dollars worth of work and improvements were done and performed upon said claim(s) or upon one or more of a contiguous group of claims for the benefit of all, or wholly or partly outside of a contiguous group of claims for the benefit of all, not including the location work.

7. That the following persons were employed to perform the work and improvements described herein: John Buchanan, John T. Buchanan, JERRY Buchanan, JOE Buchanan

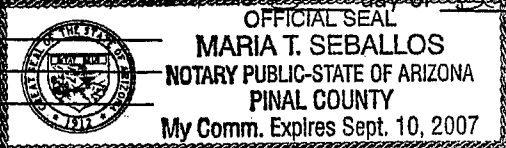
ENTERED INTO COMPUTER

1/8/04

8. That the work and improvements performed were: Sampling old workings, mine ops,  
repair vandalized fences, road repair.

9. Dated: DEC. 29, 2003 Signature: John C. Buchanan

SUBSCRIBED AND SWORN TO before me a Notary Public this 29th day of December, 2003  
by John C. Buchanan  
Notary Public Maria T. Seballos  
MY COMMISSION EXPIRES 9/10/07



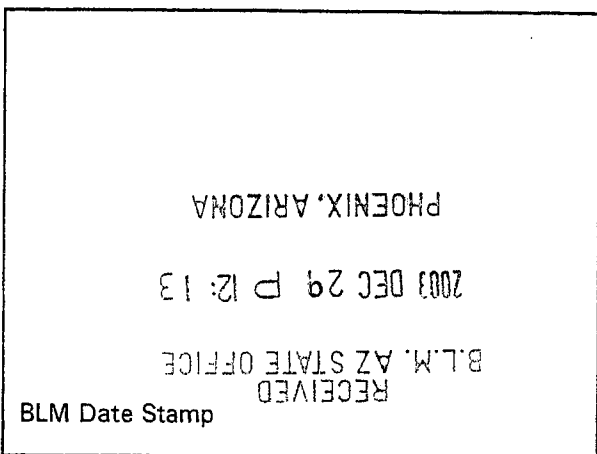
If the claims/sites have consecutive BLM numbers and are in the same Township, Range and Section(s), they may be listed as follows:

Claim/Site Name	Serial Number	Dkt/Pg or Record # of Orig Location Notice	TWN SHP	RNG	SEC(S)
Sample 1 - 10	A MC 19640 - 49	Dkt/Pg 1025/1-10 Recording #9106173-82	4N	20W	36
<u>Buck Mt. Mines #1</u>	<u>AMC 116092</u>	<u>BK 1646 P 952-953</u>	<u>T5S</u>	<u>16E</u>	<u>5</u>
<u>Buck Mt. Mines #2</u>	<u>AMC 116093</u>	<u>BK 1646 954-955</u>	<u>T5S</u>	<u>16E</u>	<u>5</u>
<u>Buck Mt. Mines Placer #1</u>	<u>AMC 264428</u>	<u>BK 1646 956-957</u>	<u>T5S</u>	<u>16E</u>	<u>5, 489</u>
<u>Buck Mt. Mines Placer #2</u>	<u>AMC 327469</u>	<u>BK 1416 681-682</u>	<u>T5S</u>	<u>16E</u>	<u>4, 9</u>

BLM requires a \$5 nonrefundable service charge for each mining claim, mill site or tunnel site payable on or before December 30<sup>th</sup> (not the 31<sup>st</sup>). Mail to:

Bureau of Land Management  
222 North Central Avenue  
Phoenix, Arizona 85004-2203  
602-417-9200  
www.az.blm.gov

This form is for the purpose of complying with the laws of the United States Department of the Interior, Bureau of Land Management and the State of Arizona pertaining to assessment work and/or notice of intention to hold. 30 U.S.C. 28, 43 CFR 3833.2, ARS 27-208. Subject to Paperwork Reduction Act and Privacy Act statements available at the BLM AZ State Office. This form is not copyrighted. It may be reproduced without permission.



Return Document to:

A3850-1 (NOV. 2001)

John Buchanan  
P.O. BOX 842  
ORACLE, AZ. 85623  
Telephone: 1-520-307-3014

No. of Claims: <u>2</u>	x \$5 = <u>10.00</u>
Receipt No.: <u>805047</u>	Check No.: <u>9342</u>
Init: <u>MC</u>	
FOR BLM USE ONLY	

2003

AMC 45210

**AFFIDAVIT OF PERFORMANCE OF ANNUAL WORK.** Also fill in Items 1 through 9 and the reverse side of this document.

**NOTICE OF INTENTION TO HOLD.** I intend to hold the claims(s)/site(s) listed on the reverse side of this document for the calendar year 20\_\_\_\_. Also fill in Items 1 through 4 and Item 9.

Notices of Intention to Hold are for mill sites and tunnel sites or for mining claims when assessment work has not been done, regardless of whether the annual assessment has been suspended, deferred, or not yet accrued. The filing of a Notice of Intention to Hold shall not relieve the owner of complying with federal and state laws pertaining to the performance of annual assessment work. Notices of Intention to Hold for mill sites or tunnel sites need not be county recorded. For mining claims the form filed with the Bureau of Land Management (BLM) must be identical to the one that was or will be filed with the county.

Evidence of Annual Assessment Work or a Notice of Intention to Hold must be filed each calendar year following the calendar year in which the claim/site was located. **All claims listed on a single affidavit must be contiguous.**

1. State of Arizona, County of Gila ss: 303-56-0151
2. I, (Name) John Buchanan
3. Reside at (Address) P.O. Box 842  
City Oracle, County PINAL, State AZ Zip 85623

being duly sworn, deposes and says that he/she is a citizen of the United States, more than eighteen years of age, that all of the facts set forth in this affidavit/notice, subject to the provisions and penalties of 18 U.S.C. 1001 pertaining to the filing of false, fictitious, or fraudulent statements with the United States, are true and correct according to the best of my knowledge, information and belief.

4. Owner's name and address (if not shown in Items 1-3 above). Check here if this is a change of address.

5. That I am personally acquainted with the mining claim(s). The work and improvements were made by and at the expense of the owner(s) of said claim(s). Said contiguous group of claims, listed on the reverse side of this document, are situated in the BANNER Mining District, Gila County, Arizona.

6. That between the dates starting at 12 o'clock noon on September 1, 2002 and ending at 12 o'clock noon on September 1, 2003 at least \$ 700.00 Dollars worth of work and improvements were done and performed upon said claim(s) or upon one or more of a contiguous group of claims for the benefit of all, or wholly or partly outside of a contiguous group of claims for the benefit of all, not including the location work.

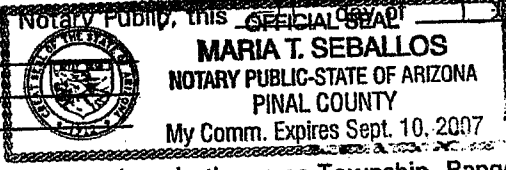
7. That the following persons were employed to perform the work and improvements described herein: John C. Buchanan  
John J. Buchanan, JERRY Buchanan

ENTERED INTO COMPUTER

1/8/04 TK

8. That the work and improvements performed were: Take samples, mine ore from old workings, clear boulders from mine roads.

9. Dated: Dec. 28, 2003 Signature: John C. Buchanan  
 SUBSCRIBED AND SWORN TO before me, Notary Public, this 28th day of December, 2003  
 by John C. Buchanan  
 Notary Public Maria T. Seballos  
 MY COMMISSION EXPIRES 9/10/07




If the claims/sites have consecutive BLM numbers and are in the same Township, Range and Section(s), they may be listed as follows:

Claim/Site Name	Serial Number	Dkt/Pg or Record # of Orig Location Notice		TWN		
		BK	Pg.	SHP	RNG	SEC(S)
Sample 1 - 10	A MC 19640 - 49	Dkt/Pg 1025/1-10		4N	20W	36
		Recording #9106173-82				
<u>Mountain Goat</u>	<u>AMC 45210</u>	<u>703</u>	<u>462</u>	<u>4S</u>	<u>16E</u>	<u>20</u>
<u>Gold Mine #1</u>	<u>AMC 45211</u>	<u>703</u>	<u>463</u>	<u>4S</u>	<u>16E</u>	<u>20</u>

BLM requires a \$5 nonrefundable service charge for each mining claim, mill site or tunnel site payable on or before December 30<sup>th</sup> (not the 31<sup>st</sup>). Mail to:

Bureau of Land Management  
 222 North Central Avenue  
 Phoenix, Arizona 85004-2203  
 602-417-9200  
 www.az.blm.gov

This form is for the purpose of complying with the laws of the United States Department of the Interior, Bureau of Land Management and the State of Arizona pertaining to assessment work and/or notice of intention to hold. 30 U.S.C. 28, 43 CFR 3833.2, ARS 27-208. Subject to Paperwork Reduction Act and Privacy Act statements available at the BLM AZ State Office. This form is not copyrighted. It may be reproduced without permission.



AMC 108199

A3850-1 (NOV.2001)

Return Document to:  
John C. Buchanan  
P.O. Box 842  
Oracle, Az. 85623  
Telephone: 1-520-307-3014

No. of Claims: <u>1</u>	x \$5 = <u>5.00</u>
Receipt No.: <u>805047</u>	Check No.: <u>3342</u>
Init: <u>JMC</u>	
FOR BLM USE ONLY	

**AFFIDAVIT OF PERFORMANCE OF ANNUAL WORK.** Also fill in Items 1 through 9 and the reverse side of this document.

**NOTICE OF INTENTION TO HOLD.** I intend to hold the claim(s)/site(s) listed on the reverse side of this document for the calendar year 202003. Also fill in Items 1 through 4 and Item 9.

Notices of Intention to Hold are for mill sites and tunnel sites or for mining claims when assessment work has not been done, regardless of whether the annual assessment has been suspended, deferred, or not yet accrued. The filing of a Notice of Intention to Hold shall not relieve the owner of complying with federal and state laws pertaining to the performance of annual assessment work. Notices of Intention to Hold for mill sites or tunnel sites need not be county recorded. For mining claims the form filed with the Bureau of Land Management (BLM) must be identical to the one that was or will be filed with the county.

Evidence of Annual Assessment Work or a Notice of Intention to Hold must be filed each calendar year following the calendar year in which the claim/site was located. All claims listed on a single affidavit must be contiguous.

1. State of Arizona, County of Santa Cruz, ss: 303-56-0151
2. I, (Name) John C. Buchanan
3. Reside at (Address) P.O. Box 842  
City Oracle, County PINAL, State AZ. Zip 85623

being duly sworn, deposes and says that he/she is a citizen of the United States, more than eighteen years of age, that all of the facts set forth in this affidavit/notice, subject to the provisions and penalties of 18 U.S.C. 1001 pertaining to the filing of false, fictitious, or fraudulent statements with the United States, are true and correct according to the best of my knowledge, information and belief.

4. Owner's name and address (If not shown in Items 1-3 above). Check here if this is a change of address.

5. That I am personally acquainted with the mining claim(s). The work and improvements were made by and at the expense of the owner(s) of said claim(s). Said contiguous group of claims, listed on the reverse side of this document, are situated in the ORO BLANCO Mining District, SANTA CRUZ County, Arizona.

6. That between the dates starting at 12 o'clock noon on September 1, 2002 and ending at 12 o'clock noon on September 1, 2003 at least \$ 200.00 Dollars worth of work and improvements were done and performed upon said claim(s) or upon one or more of a contiguous group of claims for the benefit of all, or wholly or partly outside of a contiguous group of claims for the benefit of all, not including the location work.

7. That the following persons were employed to perform the work and improvements described herein: John Buchanan  
Jonathan Buchanan, John J. Buchanan

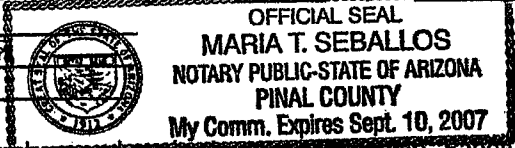
ENTERED INTO COMPUTER  
1/8/04 TL



8. That the work and improvements performed were: test and take samples,  
haul out ore, clean tunnel mouth.

9. Dated: DEC. 29, 2003 Signature: John C. Buchan

SUBSCRIBED AND SWORN TO before me, a Notary Public, this 29<sup>th</sup> day of December, 2003  
by John C. Buchan  
Notary Public Maria T. Seballos  
MY COMMISSION EXPIRES 9/10/07



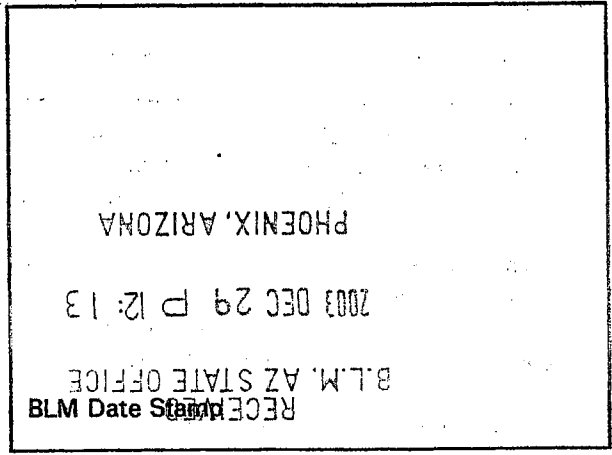
If the claims/sites have consecutive BLM numbers and are in the same Township, Range and Section(s), they may be listed as follows:

Claim/Site Name	Serial Number	Dkt/Pg or Record # of Orig Location Notice	TWN SHP RNG SEC(S)
<u>Desperation #1 Lode</u>	<u>AMC 108199</u>	<u>283 BK 135-137</u>	<u>23S 11E 20</u>

BLM requires a \$5 nonrefundable service charge for each mining claim, mill site or tunnel site payable on or before December 30<sup>th</sup> (not the 31<sup>st</sup>). Mail to:

Bureau of Land Management  
222 North Central Avenue  
Phoenix, Arizona 85004-2203  
602-417-9200  
www.az.blm.gov

This form is for the purpose of complying with the laws of the United States Department of the Interior, Bureau of Land Management and the State of Arizona pertaining to assessment work and/or notice of intention to hold. 30 U.S.C. 28, 43 CFR 3833.2, ARS 27-208. Subject to Paperwork Reduction Act and Privacy Act statements available at the BLM AZ State Office. This form is not copyrighted. It may be reproduced without permission.



AMC 327157

A3850-1 (NOV. 2001)

Return Document to:

John C. Buchanan  
Box 842  
Oracle, AZ, 85623  
Telephone: 1-520-307-3014

No. of Claims: <u>2</u>	x \$5 = <u>10.00</u>
Receipt No.: <u>805047</u>	Check No.: <u>3342</u>
Init: <u>JMC</u>	
FOR BLM USE ONLY	

2003

**AFFIDAVIT OF PERFORMANCE OF ANNUAL WORK.** Also fill in Items 1 through 9 and the reverse side of this document.

**NOTICE OF INTENTION TO HOLD.** I intend to hold the claim(s)/site(s) listed on the reverse side of this document for the calendar year 20\_\_\_\_. Also fill in Items 1 through 4 and Item 9.

Notices of Intention to Hold are for mill sites and tunnel sites or for mining claims when assessment work has not been done, regardless of whether the annual assessment has been suspended, deferred, or not yet accrued. The filing of a Notice of Intention to Hold shall not relieve the owner of complying with federal and state laws pertaining to the performance of annual assessment work. Notices of Intention to Hold for mill sites or tunnel sites need not be county recorded. For mining claims the form filed with the Bureau of Land Management (BLM) must be identical to the one that was or will be filed with the county.

Evidence of Annual Assessment Work or a Notice of Intention to Hold must be filed each calendar year following the calendar year in which the claim/site was located. All claims listed on a single affidavit must be contiguous.

1. State of Arizona, County of Santa Cruz ss: 303-56-0151
2. I, (Name) John C. Buchanan
3. Reside at (Address) P.O. Box 842
- City Oracle, County PINAL, State AZ. Zip 85623

being duly sworn, deposes and says that he/she is a citizen of the United States, more than eighteen years of age, that all of the facts set forth in this affidavit/notice, subject to the provisions and penalties of 18 U.S.C. 1001 pertaining to the filing of false, fictitious, or fraudulent statements with the United States, are true and correct according to the best of my knowledge, information and belief.

4. Owner's name and address (If not shown in Items 1-3 above). Check here if this is a change of address.

(ATASCOSA Mt.)

5. That I am personally acquainted with the mining claim(s). The work and improvements were made by and at the expense of the owner(s) of said claim(s). Said contiguous group of claims, listed on the reverse side of this document, are situated in the ATASCOSA Mt. Mining District, SANTA CRUZ County, Arizona.

6. That between the dates starting at 12 o'clock noon on September 1, 2002 and ending at 12 o'clock noon on September 1, 2003 at least \$ 400.00 Dollars worth of work and improvements were done and performed upon said claim(s) or upon one or more of a contiguous group of claims for the benefit of all, or wholly or partly outside of a contiguous group of claims for the benefit of all, not including the location work.

7. That the following persons were employed to perform the work and improvements described herein: John Buchanan, Jonathan Buchanan, John J. Buchanan

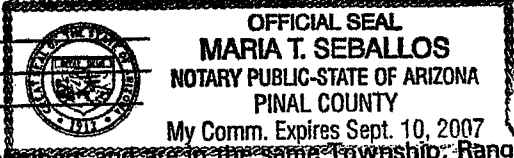
ENTERED INTO COMPUTER

11/8/04 TK

8. That the work and improvements performed were: Repair fence on old workings,  
MINE and haul ore, sample

9. Dated: DEC. 29, 2003 Signature: John C. Buchanan  
SUBSCRIBED AND SWORN TO before me, a Notary Public, this 29<sup>th</sup> day of December, 2003

by John C Buchanan  
Notary Public Maria T. Seballos  
MY COMMISSION EXPIRES 9/10/07




If the claims/sites have consecutive BLM numbers and are in the same Township, Range and Section(s), they may be listed as follows:

Claim/Site Name	Serial Number	Dkt/Pg or Record # of Orig Location Notice	TWN		
			SHP	RNG	SEC(S)
<u>Jonathan Starship Mines #1</u>	<u>327157</u>	<u>618 107-108</u>	<u>235</u>	<u>12E</u>	<u>22</u>
<u>Jonathan Starship Mines #2</u>	<u>327158</u>	<u>618 105-106</u>	<u>235</u>	<u>12E</u>	<u>22 sec 1/4</u>

BLM requires a \$5 nonrefundable service charge for each mining claim, mill site or tunnel site payable on or before December 30<sup>th</sup> (not the 31<sup>st</sup>). Mail to:

Bureau of Land Management  
222 North Central Avenue  
Phoenix, Arizona 85004-2203  
602-417-9200  
www.az.blm.gov

This form is for the purpose of complying with the laws of the United States Department of the Interior, Bureau of Land Management and the State of Arizona pertaining to assessment work and/or notice of intention to hold. 30 U.S.C. 28, 43 CFR 3833.2, ARS 27-208. Subject to Paperwork Reduction Act and Privacy Act statements available at the BLM AZ State Office. This form is not copyrighted. It may be reproduced without permission.



**United States Department of the Interior**  
**Bureau of Land Management**  
 BUSINESS & SUPPORT SVCS DIV  
 222 N CENTRAL AVE  
 PHOENIX, AZ 85004 -2203  
 Phone: (602) 417-9200

Receipt	
No:	805047

<b>Transaction #:</b> 835884	
<b>Date of Transaction:</b> 12/29/2003	
<b>CUSTOMER:</b>	JOHN C BUCHANAN BUCHANAN TRUCKING & MINING BOX 5221 ORACLE,AZ 85623

LINE #	QTY	DESCRIPTION	REMARKS	UNIT PRICE	TOTAL
1	1.00	LOCATABLE MINERALS / MINING CLAIMS-NOT NEW-UNADJUD,ONE AUTH NO. ONLY / MINING CLAIM MONEY RECEIVED (455) <b>CASES: AMC189264/\$70.00</b>	POL 2003 (14)	- n/a -	70.00
<b>TOTAL:</b>					<b>\$70.00</b>

PAYMENT INFORMATION			
1	<b>AMOUNT:</b>	\$70.00	<b>POSTMARKED:</b> N/A
	<b>TYPE:</b>	CHECK	<b>RECEIVED:</b> 12/29/2003
	<b>CHECK NO:</b>	3342	
	<b>NAME:</b>	BUCHANAN TRUCKING & MINING BUCHANAN, JOHN C BOX 5221 ORACLE AZ 85623	

REMARKS

This receipt was generated by the automated BLM Collections and Billing System and is a paper representation of a portion of the official electronic record contained therein.

MAINTENANCE FEE PAYMENT WAIVER CERTIFICATION

This small miner waiver is filed to hold the claims/sites listed below for the assessment year official filing of this form with BLM.

The undersigned owner(s) of the mining claims/sites listed below hereby certify under penalty of

I/We control, or will control, ten or fewer mining claims/sites located and maintained on Fed that is one day before the beginning of the assessment year indicated in line one above.

I/We have/will performed/perform assessment work upon the claims listed below for the cu three above. This work meets the requirements of the General Mining Law of 1872, as amended CFR 3833 and 3850. Such work will be described on our affidavit of labor. Listing a site on this form constitutes a filing of a notice of intention to hold for that site. Enclose a \$5.00 per site service charge (recording fee) for each site listed.

Please check this box if the following statement applies to you.  
I/We relinquish my/our claims and/or sites not listed below.

The mining claims and sites for which the above waiver from payment of the maintenance fees is made are:

AMC 45210, 116092,  
264415, 327469  
189264, 108199  
327157

For 2004

CLAIM NAME	BLM RECORDATION SERIAL NUMBER
1. Mountain Goat Lode	45210
2. Gold Mine #1 Lode	45211
3. Buck Mt. Mines #1 Lode	116092
4. Buck Mt. Mines #2 Lode	116093
5. Buck Mt. Mines Placer #1	264428
6. Buck Mt. Mines Placer #2	327469
7. The Theresat Sarah B. Lode	189264
8. Desperation #1 Lode	108199
9. Jonathan Starship Mines #1 Lode	327157
10. Jonathan Starship Mines #2 Lode	327158

All owner(s) of the above mining claims and sites are filing for this waiver.

I/We understand and acknowledge that pursuant to 43 U.S.C. 1212 and 18 U.S.C. 1001, the filing of a false, fictitious, or fraudulent document with the Bureau of Land Management may result in a fine of up to \$10,000, a prison term not to exceed five years, or both.

John C. Buchanan  
(Owner's Name - Please Print)  
P.O. Box 842  
(Street or P.O. Box)

John C. Buchanan  
(Owner's Signature)  
Oracle  
(City) A2 85623  
(State) (Zip Code)

Theresa K. Buchanan  
(Owner's Name - Please Print)  
P.O. Box 842  
(Street or P.O. Box)

Thea Balfano  
(Owner's Signature)  
Oracle  
(City) A2 85623  
(State) (Zip Code)

Joe Buchanan  
(Owner's Name - Please Print)  
P.O. Box 691  
(Street or P.O. Box)

Joe Buchanan  
(Owner's Signature)  
Winkelman  
(City) A2 85292  
(State) (Zip Code)

John J. Buchanan  
(Owner's Name - Please Print)  
P.O. Box 697  
(Street or P.O. Box)

John J. Buchanan  
(Owner's Signature)  
Winkelman  
(City) A2 85292  
(State) (Zip Code)

ENTERED INTO COMPUTER

Sarah A. Buchanan  
(Owner's Name - Please Print)  
P. O. Box 842  
(Street or P.O. Box)

Sarah A. Buchanan  
(Owner's Signature)  
Oracle AZ 85623  
(City) (State) (Zip Code)

Jerry E. Buchanan  
(Owner's Name - Please Print)  
P. O. Box 328  
(Street or P.O. Box)

Jerry E. Buchanan  
(Owner's Signature)  
Keary AZ 85623  
(City) (State) (Zip Code)

Jonathan Buchanan  
(Owner's Name - Please Print)  
P.O. Box 842  
(Street or P.O. Box)

Jonathan Buchanan  
(Owner's Signature)  
Oracle AZ 85623  
(City) (State) (Zip Code)

Julia Kay Buchanan  
(Owner's Name - Please Print)  
P.O. Box 842  
(Street or P.O. Box)

Julia Kay Buchanan  
(Owner's Signature)  
Oracle AZ 85623  
(City) (State) (Zip Code)

ADDITIONAL B.T.M. (Buchanan Trucking + Mining)  
Box 842

B.T.M. Buchanan Trucking + Mining  
Oracle, AZ 85623  
(City) (State) (Zip Code)

INSTRUCTIONS

1. This certification of waiver from payment of maintenance fees is made under the regulations at 43 CFR 3833 and 3850.
2. This waiver must be filed in advance of the assessment year for which a waiver is sought, but in no event be filed later than the August 31st preceding the assessment year for which the waiver is sought.
3. You must still record your affidavit of assessment work for claims listed and/or Notices of Intention to Hold for any sites listed with the BLM by each December 30th, and the local recording office under State law, as in the past.
4. A \$5.00 service charge (recording fee) is required for all sites listed, otherwise a separate notice of intent to hold must be filed by December 30.
5. This waiver must be filed in the BLM State Office where the mining claims are recorded.
6. If the claims and sites are located in more than one State, a separate waiver form must be filed in each State in which they are held. The total number of claims and sites listed on separate waiver forms cannot exceed ten.
7. All claim names and Bureau of Land Management (BLM) serial numbers must be listed for all mining claims and sites for which a waiver is sought.

8. All owners and their addresses must be listed. Oracle, AZ 85623.
9. This waiver form must be signed by all of the owners or their designated agent. If an agent is designated, a statement appointing the agent, signed by all of the owners, must be submitted with this certification, if a designation of agent is not currently on file with the BLM State office where your claims and sites are recorded.
10. Mining claims and sites held by a husband and wife, either jointly or individually, or their children under the age of discretion, shall be counted towards the 10 claim limit. Mining claims and sites held in co-ownership, or by an association of locators, by a partnership, or by a corporation shall be counted towards the 10 claim limit for claimants that have an interest in these entities.
11. Failure to pay the maintenance fee or meet the requirements for waiver from payment of the maintenance fee by any August 31st deadline for the following assessment year shall cause the mining claims and sites to be declared null and void.

NOTICE/BURDEN HOURS STATEMENT

The Privacy Act of 1974 and the regulation in 43 CFR 2.48(d) provide that you be furnished the following information in connection with the information required by this certification of exemption from rental fees form.

**AUTHORITY:** 30 U.S.C. 28-28k; 43 U.S.C. 1201, 1740, and 1744; 43 CFR 3833 and 3850.

**PRINCIPLE PURPOSE:** This information is to be used to verify that the owner(s) of a mining claim has complied with the Act of August 10, 1993 (107 Stat. 312), and is entitled to perform assessment work in lieu of paying the maintenance fee for the mining claims listed on this form.

**ROUTINE USE:** (1) Adjudication of the claimant(s) certification of waiver from paying the maintenance fee otherwise required by the Act of August 10, 1993 (107 Stat. 312). (2) Disclosure may be made to appropriate Federal agencies when location is made within the agency's geographic area of responsibility. (3) Information from the record and/or the record will be transferred to the appropriate Federal, State, or local agency, or a member of the public in response to a specific request for pertinent information. (4) Information may also be provided to the Department of Justice or in a proceeding before a court or adjudicative body; or to Federal, State, local or foreign agencies when needed for enforcement of civil or criminal codes or applicable regulations concerning title rights upon the public land.

**EFFECT OF NOT PROVIDING INFORMATION:** Disclosure of this information is required by the Act of August 10, 1993 (107 Stat. 312) and 43 CFR 3833 for those owner(s) wishing to take the small miners waiver allowed under 43 CFR 3833 and 3850. Failure to supply the information required in this form to support the owner(s) certification of waiver from payment of the otherwise required maintenance fees will result in the waiver being disallowed and the mining claims declared null and void by the Bureau of Land Management (BLM).

The Paperwork Reduction Act of 1980 (44 U.S.C. 3501, et seq.) requires us to tell you that:

This information is being collected to allow the BLM to determine if you qualify for a waiver from the payment of \$100 per mining claim maintenance fee established by the Act of August 10, 1993 (107 Stat. 312) and the implementing regulations at 43 CFR 3833 and 3850. A response to this request is required in accordance with the statute (107 Stat. 312) to retain your benefit.

Public reporting burden for this form is estimated to average 8 minutes per response, including time to review instructions, gathering and maintaining data, and completing and reviewing the form. Direct comments regarding this burden estimate, or any other aspect of this form, to the Department of the Interior, Bureau of Land Management, Information Collection Clearance Officer (DW-101) Denver Federal Center, Building 40, P.O. Box 25047, Denver, CO 80225-0047 and the Office of Management and Budget, Paperwork Reduction Project (1004-0114), Washington, D.C. 20503.

BLM would like you to know that you do not have to respond to this, or any other, Federal agency-sponsored information collection unless it displays a currently valid OMB control number.

FOR OFFICIAL USE ONLY

00 01 A 62 909 000

RECEIVED

BLM STATE OFFICE



Return Document to:

For BLM Use Only

AZ-3850-1 (July 1992)

John Buchanan  
Box 842  
Oracle, AZ 85623

1 claim \$500 TR
<del>1 claim \$500</del>

Telephone # (520) 307-3014

AFFIDAVIT OF PERFORMANCE OF ANNUAL WORK.

Also fill in ITEMS 1 through 9 and the reverse side of this document.

NOTICE OF INTENTION TO HOLD

I intend to hold the claims(s)/site(s) listed on the reverse side of this document for the calendar year 19\_\_  
Also fill in ITEMS 1 through 4 and ITEM 9.

2002 - 2003

NOTICES OF INTENTION TO HOLD ARE FOR MILLSITES AND TUNNEL SITES OR FOR MINING CLAIMS WHEN ASSESSMENT WORK HAS NOT BEEN DONE, REGARDLESS OF WHETHER THE ANNUAL ASSESSMENT HAS BEEN SUSPENDED, DEFERRED, OR NOT YET ACCRUED. THE FILING OF A NOTICE OF INTENTION TO HOLD SHALL NOT RELIEVE THE OWNER OF COMPLYING WITH FEDERAL AND STATE LAWS PERTAINING TO THE PERFORMANCE OF ANNUAL ASSESSMENT WORK. NOTICES OF INTENTION TO HOLD FOR MILL SITES OR TUNNEL SITES NEED NOT BE COUNTY RECORDED. FOR MINING CLAIMS THE FORM FILED WITH THE BLM MUST BE IDENTICAL TO THE ONE THAT WAS OR WILL BE FILED WITH THE COUNTY.

Evidence of Annual Assessment Work or a Notice of Intention to Hold must be filed each calendar year following the calendar year in which the claim/site was located.

ALL CLAIMS LISTED ON A SINGLE AFFIDAVIT MUST BE CONTIGUOUS.

1. State of Arizona, County of Pinal ss: 303-56-07
2. I, (Name) John Buchanan
3. Reside at (Address) Box 842  
City Oracle, County PINAL, State AZ, Zip 85623

being duly sworn, deposes and says that he/she is a citizen of the United States, more than eighteen years of age, that all of the facts set forth in this affidavit/notice, subject to the provisions and penalties of 18 USC 1001 pertaining to the filing of false, fictitious, or fraudulent statements with the United States, are true and correct according to the best of my knowledge, information and belief.

4. Owner's Name and Address (If not shown in items 1-3 above) CHECK HERE IF THIS IS A CHANGE OF ADDRESS

5. That I am personally acquainted with the mining claims(s). The work and improvements were made by and at the expense of the owner(s) of said claim(s). Said contiguous group of claims, listed on the reverse side of this document, are situated in the Potts Canyon Mining District, PINAL County, Arizona.

6. That between the dates starting at 12 o'clock noon on September 1, 2001 And ending at 12 o'clock noon on September 1, 2002 at least \$ 200 Dollars worth of work and improvements were done and performed upon said claim(s) or upon one or more of a contiguous group of claims for the benefit of all, or wholly or partly outside of a contiguous group of claims for the benefit of all, not including the location work.

7. That the following persons were employed to perform the work and improvements described herein: John Buchanan

8. That the work and improvements performed were: Test schist rock, Repair Rd. Mine Rock Haul Rock. Continue previous workings shaft Fencing program

9. Dated: Aug. 29, 2002 Signature: John Buchanan  
SUBSCRIBED AND SWORN TO before me, a Notary Public, this 29 day of August 192002  
by Ginger Tarin  
Notary Public

MY COMMISSION EXPIRES June 10, 06

ENTERED INTO COMPUTER

9/29/02 GR





If the claims/sites have consecutive BLM#s and are in the same Township, Range and Section(s), they may be listed as follows:

SAMPLE 1 - 10

A MC 19640 - 49

DKT/Pg 1025/1-10  
RECORDING #9106173-82.

4N 20W 36

CLAIM/SITE NAME	SERIAL NUMBER	Dkt/Pg or Recording # Of ORIGINAL LOCATION NOTICE	TWN	RNG	SEC(S)
			SHP		
1. Theresa + Savat B.	AMC 189 264	1145 667-668	1	12E	15
2.	AMC				
3.	AMC				
4.	AMC				
5.	AMC				
6.	AMC				
7.	AMC				
8.	AMC				
9.	AMC				
10.	AMC				
11.	AMC				
12.	AMC				
13.	AMC				
14.	AMC				
15.	AMC				
16.	AMC				
17.	AMC				
18.	AMC				
19.	AMC				
20.	AMC				
21.	AMC				
22.	AMC				
23.	AMC				
24.	AMC				
25.	AMC				
26.	AMC				
27.	AMC				
28.	AMC				
29.	AMC				
30.	AMC				

**FILE WITH: BUREAU OF LAND MANAGEMENT, 222 NORTH CENTRAL AVENUE, PHOENIX, ARIZONA 85004-2203 and the respective county recorder, ON OR BEFORE DECEMBER 30th (NOT THE 31st). BLM requires a \$5.00 nonrefundable service charge for each mining claim, mill site or tunnel site.**

This form is for the purpose of complying with the laws of the United States Department of the Interior, Bureau of Land Management and the State of Arizona pertaining to assessment work and/or notice of intention to hold. 30 USC 28, 43 CFR 3833.2, ARS 27-208. Subject to Paperwork Reduction Act and Privacy Act statements available at the BLM AZ State Office. This form is not copyrighted. It may be reproduced without restriction.

For BLM Use Only

PHOENIX, ARIZONA

2002 AUG 30 P 3:56

RECEIVED  
B.L.M. AZ STATE OFFICE

Return Document to:

For BLM Use Only

AZ-3850-1 (July 1992)

John C. Buchanan  
Box 842  
Oracle, Az. 85623

4 claims \$20 <sup>00</sup> (TR)

Telephone # (520) 307-3014

**AFFIDAVIT OF PERFORMANCE OF ANNUAL WORK.**

Also fill in ITEMS 1 through 9 and the reverse side of this document.

2002-2003

**NOTICE OF INTENTION TO HOLD**

I intend to hold the claims(s)/site(s) listed on the reverse side of this document for the calendar year 19\_\_.  
Also fill in ITEMS 1 through 4 and ITEM 9.

NOTICES OF INTENTION TO HOLD ARE FOR MILLSITES AND TUNNEL SITES OR FOR MINING CLAIMS WHEN AN ASSESSMENT WORK HAS NOT BEEN DONE, REGARDLESS OF WHETHER THE ANNUAL ASSESSMENT HAS BEEN SUSPENDED, DEFERRED, OR NOT YET ACCRUED. THE FILING OF A NOTICE OF INTENTION TO HOLD SHALL NOT RELIEVE THE OWNER OF COMPLYING WITH FEDERAL AND STATE LAWS PERTAINING TO THE PERFORMANCE OF ANNUAL ASSESSMENT WORK. NOTICES OF INTENTION TO HOLD FOR MILL SITES OR TUNNEL SITES NEED NOT BE COUNTY RECORDED. FOR MINING CLAIMS THE FORM FILED WITH THE BLM MUST BE IDENTICAL TO THE ONE THAT WAS OR WILL BE FILED WITH THE COUNTY.

Evidence of Annual Assessment Work or a Notice of Intention to Hold must be filed each calendar year following the calendar year in which the claim/site was located.

ALL CLAIMS LISTED ON A SINGLE AFFIDAVIT MUST BE CONTIGUOUS.

1. State of Arizona, County of PINAL ss: 303-56-014
2. I, (Name) John Buchanan
3. Reside at (Address) Box 842  
City Oracle, County Pinal, State AZ, Zip 85623

being duly sworn, deposes and says that he/she is a citizen of the United States, more than eighteen years of age, that all of the facts set forth in this affidavit/notice, subject to the provisions and penalties of 18 USC 1001 pertaining to the filing of false, fictitious, or fraudulent statements with the United States, are true and correct according to the best of my knowledge, information and belief.

4. Owner's Name and Address (If not shown in items 1-3 above) CHECK HERE IF THIS IS A CHANGE OF ADDRESS

5. That I am personally acquainted with the mining claims(s). The work and improvements were made by and at the expense of the owner(s) of said claim(s). Said contiguous group of claims, listed on the reverse side of this document, are situated in the Saddle Mt. Mining Mining District, PINAL County, Arizona.

6. That between the dates starting at 12 o'clock noon on September 1, 2001 And ending at 12 o'clock noon on September 1, 2002 at least \$ 2,000 Dollars worth of work and improvements were done and performed upon said claim(s) or upon one or more of a contiguous group of claims for the benefit of all, or wholly or partly outside of a contiguous group of claims for the benefit of all, not including the location work.

7. That the following persons were employed to perform the work and improvements described herein: John Buchanan, Jonathan Buchanan

8. That the work and improvements performed were: Repair Roads, Mine + Haul Ore, take samples, continue previous workings shaft fencing program.

9. Dated Aug 29 2002 Signature: John Buchanan  
SUBSCRIBED AND SWORN TO before me, a Notary Public, this 29 day of August, 192002  
by Ginger Tarin  
Notary Public

MY COMMISSION EXPIRES June 10 06  
**ENTERED INTO COMPUTER**  
9/30/02 OR



If the claims/sites have consecutive BLM#s and are in the same Township, Range and Section(s), they may be listed as follows:

SAMPLE 1 - 10

A MC 19640 - 49

DKT/Pg 1025/1-10  
RECORDING #9106173-82.

4N 20W 36

CLAIM/SITE NAME	SERIAL NUMBER	Dkt/Pg or Recording # OF ORIGINAL LOCATION NOTICE	TWN	RNG	SEC(S)
			SHP		
1. Buck Mt Mines #1 AMC	116092	BK 1646 p. 952-953	T55	16E	4, 5
2. Buck Mt. Mines #2 AMC	116093	BK 1646 p. 954-955	T55	16E	4, 5
3. Buck Mt. Mines #3 AMC	264428	BK 1646 p. 956-957	T55	16E	4, 5, 8
4. Buck Mt. Mines #4 AMC	327469	BK 1416 p. 681-682	T55	16E	4, 5, 8, 9
5. _____ AMC					
6. _____ AMC					
7. _____ AMC					
8. _____ AMC					
9. _____ AMC					
10. _____ AMC					
11. _____ AMC					
12. _____ AMC					
13. _____ AMC					
14. _____ AMC					
15. _____ AMC					
16. _____ AMC					
17. _____ AMC					
18. _____ AMC					
19. _____ AMC					
20. _____ AMC					
21. _____ AMC					
22. _____ AMC					
23. _____ AMC					
24. _____ AMC					
25. _____ AMC					
26. _____ AMC					
27. _____ AMC					
28. _____ AMC					
29. _____ AMC					
30. _____ AMC					

**FILE WITH: BUREAU OF LAND MANAGEMENT, 222 NORTH CENTRAL AVENUE, PHOENIX, ARIZONA 85004-2203 and the respective county recorder, ON OR BEFORE DECEMBER 30th (NOT THE 31st). BLM requires a \$5.00 nonrefundable service charge for each mining claim, mill site or tunnel site.**

This form is for the purpose of complying with the laws of the United States Department of the Interior, Bureau of Land Management and the State of Arizona pertaining to assessment work and/or notice of intention to hold. 30 USC 28, 43 CFR 3833.2, ARS 27-208. Subject to Paperwork Reduction Act and Privacy Act statements available at the BLM AZ State Office. This form is not copyrighted. It may be reproduced without restriction.

For BLM Use Only

PHOENIX, ARIZONA

2002 AUG 30 P 3:56

RECEIVED  
BLM AZ STATE OFFICE

Return Document to:

For BLM Use Only

AZ-3850-1 (July 1992)

John Buchanan  
Box 842  
Oracle, Az. 85623  
Telephone # (520) 307-3014

<u>2 claims \$10<sup>00</sup> (TR)</u>
<del> </del>

**AFFIDAVIT OF PERFORMANCE OF ANNUAL WORK.**

Also fill in ITEMS 1 through 9 and the reverse side of this document.

**NOTICE OF INTENTION TO HOLD**

I intend to hold the claim(s)/site(s) listed on the reverse side of this document for the calendar year 192002-2003.  
Also fill in ITEMS 1 through 4 and ITEM 9.

NOTICES OF INTENTION TO HOLD ARE FOR MILLSITES AND TUNNEL SITES OR FOR MINING CLAIMS WHEN ASSESSMENT WORK HAS NOT BEEN DONE, REGARDLESS OF WHETHER THE ANNUAL ASSESSMENT HAS BEEN SUSPENDED, DEFERRED, OR NOT YET ACCRUED. THE FILING OF A NOTICE OF INTENTION TO HOLD SHALL NOT RELIEVE THE OWNER OF COMPLYING WITH FEDERAL AND STATE LAWS PERTAINING TO THE PERFORMANCE OF ANNUAL ASSESSMENT WORK. NOTICES OF INTENTION TO HOLD FOR MILL SITES OR TUNNEL SITES NEED NOT BE COUNTY RECORDED. FOR MINING CLAIMS THE FORM FILED WITH THE BLM MUST BE IDENTICAL TO THE ONE THAT WAS OR WILL BE FILED WITH THE COUNTY.

Evidence of Annual Assessment Work or a Notice of Intention to Hold must be filed each calendar year following the calendar year in which the claim/site was located.

ALL CLAIMS LISTED ON A SINGLE AFFIDAVIT MUST BE CONTIGUOUS.

1. State of Arizona, County of Gila ss: 303-56-04
2. I, (Name) John Buchanan
3. Reside at (Address) Box 842  
City Oracle, County PINAL, State AZ., Zip 85623

being duly sworn, deposes and says that he/she is a citizen of the United States, more than eighteen years of age, that all of the facts set forth in this affidavit/notice, subject to the provisions and penalties of 18 USC 1001 pertaining to the filing of false, fictitious, or fraudulent statements with the United States, are true and correct according to the best of my knowledge, information and belief.

4. Owner's Name and Address (If not shown in items 1-3 above) CHECK HERE IF THIS IS A CHANGE OF ADDRESS

5. That I am personally acquainted with the mining claims(s). The work and improvements were made by and at the expense of the owner(s) of said claim(s). Said contiguous group of claims, listed on the reverse side of this document, are situated in the Banner Mining District, Gila County, Arizona.

6. That between the dates starting at 12 o'clock noon on September 1, 2001 And ending at 12 o'clock noon on September 1, 2002 at least \$ 600.00 Dollars worth of work and improvements were done and performed upon said claim(s) or upon one or more of a contiguous group of claims for the benefit of all, or wholly or partly outside of a contiguous group of claims for the benefit of all, not including the location work.

7. That the following persons were employed to perform the work and improvements described herein: John Buchanan  
John J. Buchanan

8. That the work and improvements performed were: Mine ore + Haulit. Repair road surface area. Sample veins.

9. Dated: Aug. 29, 2002, Signature: John C. Buchanan  
SUBSCRIBED AND SWORN TO before me, a Notary Public, this 29 day of August, 192002  
by Ginger Tarin  
Notary Public

MY COMMISSION EXPIRES June 10, 06  
**ENTERED INTO COMPUTER**  
9/20/02 ar



If the claims/sites have consecutive BLM#s and are in the same Township, Range and Section(s), they may be listed as follows:

SAMPLE 1 - 10

A MC 19640 - 49

DKT/Pg 1025/1-10  
RECORDING #9106173-82.

4N 20W 36

CLAIM/SITE NAME	SERIAL NUMBER	Dkt/Pg or Recording # Of ORIGINAL LOCATION		TWN	RNG	SEC(S)
		NOTICE		SHP		
1. Mountain Goat	AMC 45210	BK 703	p. 462	45	16E	20
2. Gold Mine #1	AMC 45211	* 703	p. 463	45	16E	20
3.	AMC					
4.	AMC					
5.	AMC					
6.	AMC					
7.	AMC					
8.	AMC					
9.	AMC					
10.	AMC					
11.	AMC					
12.	AMC					
13.	AMC					
14.	AMC					
15.	AMC					
16.	AMC					
17.	AMC					
18.	AMC					
19.	AMC					
20.	AMC					
21.	AMC					
22.	AMC					
23.	AMC					
24.	AMC					
25.	AMC					
26.	AMC					
27.	AMC					
28.	AMC					
29.	AMC					
30.	AMC					

FILE WITH: BUREAU OF LAND MANAGEMENT, 222 NORTH CENTRAL AVENUE, PHOENIX, ARIZONA 85004-2203 and the respective county recorder, ON OR BEFORE DECEMBER 30th (NOT THE 31st). BLM requires a \$5.00 nonrefundable service charge for each mining claim, mill site or tunnel site.

This form is for the purpose of complying with the laws of the United States Department of the Interior, Bureau of Land Management and the State of Arizona pertaining to assessment work and/or notice of intention to hold. 30 USC 28, 43 CFR 3833.2, ARS 27-208. Subject to Paperwork Reduction Act and Privacy Act statements available at the BLM AZ State Office. This form is not copyrighted. It may be reproduced without restriction.

For BLM Use Only

PHOENIX, ARIZONA

2002 AUG 30 P 3:54

RECEIVED  
B.L.M. AZ STATE OFFICE

Return Document to:

For BLM Use Only

AZ-3850-1 (July 1992)

JERRY Buchanan  
BOX 842-1 or Box 842  
Oracle, Az. 85623  
Telephone # (520) 363-5858

4 Claims \$20 <sup>00</sup> PR

**AFFIDAVIT OF PERFORMANCE OF ANNUAL WORK.**  
Also fill in ITEMS 1 through 9 and the reverse side of this document. 2002

**NOTICE OF INTENTION TO HOLD**  
I intend to hold the claim(s)/site(s) listed on the reverse side of this document for the calendar year 2003  
Also fill in ITEMS 1 through 4 and ITEM 9.

NOTICES OF INTENTION TO HOLD ARE FOR MILLSITES AND TUNNEL SITES OR FOR MINING CLAIMS WHEN ASSESSMENT WORK HAS NOT BEEN DONE, REGARDLESS OF WHETHER THE ANNUAL ASSESSMENT HAS BEEN SUSPENDED, DEFERRED, OR NOT YET ACCRUED. THE FILING OF A NOTICE OF INTENTION TO HOLD SHALL NOT RELIEVE THE OWNER OF COMPLYING WITH FEDERAL AND STATE LAWS PERTAINING TO THE PERFORMANCE OF ANNUAL ASSESSMENT WORK. NOTICES OF INTENTION TO HOLD FOR MILL SITES OR TUNNEL SITES NEED NOT BE COUNTY RECORDED. FOR MINING CLAIMS THE FORM FILED WITH THE BLM MUST BE IDENTICAL TO THE ONE THAT WAS OR WILL BE FILED WITH THE COUNTY.

Evidence of Annual Assessment Work or a Notice of Intention to Hold must be filed each calendar year following the calendar year in which the claim/site was located.

ALL CLAIMS LISTED ON A SINGLE AFFIDAVIT MUST BE CONTIGUOUS.

1. State of Arizona, County of Pinal ss: 317-68-6061  
2. I, (Name) JERRY E Buchanan  
3. Reside at (Address) P.O. BOX 328  
City Keavney, County Pinal, State AZ, Zip 85237

being duly sworn, deposes and says that he/she is a citizen of the United States, more than eighteen years of age, that all of the facts set forth in this affidavit/notice, subject to the provisions and penalties of 18 USC 1001 pertaining to the filing of false, fictitious, or fraudulent statements with the United States, are true and correct according to the best of my knowledge, information and belief.

4. Owner's Name and Address (If not shown in items 1-3 above) CHECK HERE IF THIS IS A CHANGE OF ADDRESS

5. That I am personally acquainted with the mining claims(s). The work and improvements were made by and at the expense of the owner(s) of said claim(s). Said contiguous group of claims, listed on the reverse side of this document, are situated in the Saddle Mt. Mining District, Pinal County, Arizona.


6. That between the dates starting at 12 o'clock noon on September 1, 2001 And ending at 12 o'clock noon on September 1, 2002 at least \$ 500.00 Dollars worth of work and improvements were done and performed upon said claim(s) or upon one or more of a contiguous group of claims for the benefit of all, or wholly or partly outside of a contiguous group of claims for the benefit of all, not including the location work.

7. That the following persons were employed to perform the work and improvements described herein: JERRY Buchanan, John J. Buchanan

8. That the work and improvements performed were: Mine samples, Repair Roads, Cleanup site after Heavy Vandalism & Thefts, Haul out ore.

9. Dated: 8/29/02, Signature: Jerry E Buchanan  
SUBSCRIBED AND SWORN TO before me, a Notary Public, this 29 day of AUGUST, 2002  
by JERRY E BUCHANAN  
Notary Public Wanda M Lundy  
MY COMMISSION EXPIRES Apr 22 2005

ENTERED INTO COMPUTER  
9/20/02 OR



If the claims/sites have consecutive BLM#s and are in the same Township, Range and Section(s), they may be listed as follows:

SAMPLE 1 - 10      A MC 19640 - 49      DKT/Pg 1025/1-10      4N    20W    36  
 RECORDING #9106173-82.

CLAIM/SITE NAME	SERIAL NUMBER	Dkt/Pg or Recording # OF ORIGINAL LOCATION NOTICE	TWN	RNG	SEC(S)
			SHP		
1. <i>Buck Mt. Mines #3</i>	AMC 264415	<i>Book 1416</i>			
2. <i>Buck Mt. Mines #4</i>	AMC 264416	<i>pages 683-684</i>	T55	16E	489
3. <i>Buck Mt. Mines #6</i>	AMC 264418	<i>Bk. 1416 p. 685-686</i>	T55	16E	489
4. <i>Buck Mt. Mines #10</i>	AMC 264422	<i>Bk. 1416 p. 687-690</i>	T55	16E	483
5.	AMC	<i>Bk. 1416 p. 697-698</i>	T55	16E	3, 4, 9, 10
6.	AMC				
7.	AMC				
8.	AMC				
9.	AMC				
10.	AMC				
11.	AMC				
12.	AMC				
13.	AMC				
14.	AMC				
15.	AMC				
16.	AMC				
17.	AMC				
18.	AMC				
19.	AMC				
20.	AMC				
21.	AMC				
22.	AMC				
23.	AMC				
24.	AMC				
25.	AMC				
26.	AMC				
27.	AMC				
28.	AMC				
29.	AMC				
30.	AMC				

**FILE WITH: BUREAU OF LAND MANAGEMENT, 222 NORTH CENTRAL AVENUE, PHOENIX, ARIZONA 85004-2203 and the respective county recorder, ON OR BEFORE DECEMBER 30th (NOT THE 31st). BLM requires a \$5.00 nonrefundable service charge for each mining claim, mill site or tunnel site.**

This form is for the purpose of complying with the laws of the United States Department of the Interior, Bureau of Land Management and the State of Arizona pertaining to assessment work and/or notice of intention to hold. 30 USC 28, 43 CFR 3833.2, ARS 27-208. Subject to Paperwork Reduction Act and Privacy Act statements available at the BLM AZ State Office. This form is not copyrighted. It may be reproduced without restriction.

For BLM Use Only

PHOENIX, ARIZONA

2002 AUG 30 P 3:53

RECEIVED  
B.L.M. AZ STATE OFFICE

Return Document to:

For BLM Use Only

AZ-3850-1 (July 1992)

2 claims \$10 <sup>00</sup> (70)

Telephone # ( )

**AFFIDAVIT OF PERFORMANCE OF ANNUAL WORK.**

Also fill in ITEMS 1 through 9 and the reverse side of this document.

**NOTICE OF INTENTION TO HOLD**

2002 - 2003

I intend to hold the claim(s)/site(s) listed on the reverse side of this document for the calendar year 19\_\_.

Also fill in ITEMS 1 through 4 and ITEM 9. Jonathan Starship Mines #142

NOTICES OF INTENTION TO HOLD ARE FOR MILLSITES AND TUNNEL SITES OR FOR MINING CLAIMS WHEN ASSESSMENT WORK HAS NOT BEEN DONE, REGARDLESS OF WHETHER THE ANNUAL ASSESSMENT HAS BEEN SUSPENDED, DEFERRED, OR NOT YET ACCRUED. THE FILING OF A NOTICE OF INTENTION TO HOLD SHALL NOT RELIEVE THE OWNER OF COMPLYING WITH FEDERAL AND STATE LAWS PERTAINING TO THE PERFORMANCE OF ANNUAL ASSESSMENT WORK. NOTICES OF INTENTION TO HOLD FOR MILL SITES OR TUNNEL SITES NEED NOT BE COUNTY RECORDED. FOR MINING CLAIMS THE FORM FILED WITH THE BLM MUST BE IDENTICAL TO THE ONE THAT WAS OR WILL BE FILED WITH THE COUNTY.

Evidence of Annual Assessment Work or a Notice of Intention to Hold must be filed each calendar year following the calendar year in which the claim/site was located.

ALL CLAIMS LISTED ON A SINGLE AFFIDAVIT MUST BE CONTIGUOUS.

1. State of Arizona, County of Santa Cruz ss: 303-56-074  
 2. I, (Name) John Buchanan  
 3. Reside at (Address) P.O. Box 842  
 City Oracle, County Pinaleño, State AZ, Zip 85620

being duly sworn, deposes and says that he/she is a citizen of the United States, more than eighteen years of age, that all of the facts set forth in this affidavit/notice, subject to the provisions and penalties of 18 USC 1001 pertaining to the filing of false, fictitious, or fraudulent statements with the United States, are true and correct according to the best of my knowledge, information and belief.

4. Owner's Name and Address (If not shown in items 1-3 above) CHECK HERE IF THIS IS A CHANGE OF ADDRESS

5. That I am personally acquainted with the mining claims(s). The work and improvements were made by and at the expense of the owner(s) of said claim(s). Said contiguous group of claims, listed on the reverse side of this document, are situated in the ATASCOSA MT. Mining District, Santa Cruz County, Arizona.

6. That between the dates starting at 12 o'clock noon on September 1, 2001 And ending at 12 o'clock noon on September 1, 2002 at least \$ 400 Dollars worth of work and improvements were done and performed upon said claim(s) or upon one or more of a contiguous group of claims for the benefit of all, or wholly or partly outside of a contiguous group of claims for the benefit of all, not including the location work.

7. That the following persons were employed to perform the work and improvements described herein: John Buchanan  
John J. Buchanan, Jonathan Buchanan

8. That the work and improvements performed were: Mine over, restore, repair road  
harming no trees, continue program to fence old workings.

9. Dated: Aug. 29, 2002 Signature: John Buchanan  
SUBSCRIBED AND SWORN TO before me, a Notary Public, this 29 day of August 192002  
by Ginger Tarin  
Notary Public

MY COMMISSION EXPIRES June 10, 06  
**ENTERED INTO COMPUTER**  
9/30/02 na





If the claims/sites have consecutive BLM#s and are in the same Township, Range and Section(s), they may be listed as follows:

SAMPLE 1 - 10

A MC 19640 - 49

DKT/Pg 1025/1-10  
RECORDING #9106173-82.

4N 20W 36

CLAIM/SITE NAME	SERIAL NUMBER	Dkt/Pg or Recording # Of ORIGINAL LOCATION NOTICE	TWN	RNG	SEC(S)
			SHP		
1. Jonathan Starship #1	AMC 327157	618 pp. 107-108	235	12E	22
2. Jonathan Starship #2	AMC 327158	618 pp. 105-106	235	12E	22 SE
3.	AMC				
4.	AMC				
5.	AMC				
6.	AMC				
7.	AMC				
8.	AMC				
9.	AMC				
10.	AMC				
11.	AMC				
12.	AMC				
13.	AMC				
14.	AMC				
15.	AMC				
16.	AMC				
17.	AMC				
18.	AMC				
19.	AMC				
20.	AMC				
21.	AMC				
22.	AMC				
23.	AMC				
24.	AMC				
25.	AMC				
26.	AMC				
27.	AMC				
28.	AMC				
29.	AMC				
30.	AMC				

**FILE WITH: BUREAU OF LAND MANAGEMENT, 222 NORTH CENTRAL AVENUE, PHOENIX, ARIZONA 85004-2203 and the respective county recorder, ON OR BEFORE DECEMBER 30th (NOT THE 31st). BLM requires a \$5.00 nonrefundable service charge for each mining claim, mill site or tunnel site.**

This form is for the purpose of complying with the laws of the United States Department of the Interior, Bureau of Land Management and the State of Arizona pertaining to assessment work and/or notice of intention to hold. 30 USC 28, 43 CFR 3833.2, ARS 27-208. Subject to Paperwork Reduction Act and Privacy Act statements available at the BLM AZ State Office. This form is not copyrighted. It may be reproduced without restriction.

For BLM Use Only

PHOENIX, ARIZONA

RECEIVED  
B.L.M. AZ STATE OFFICE  
2002 AUG 30 P 3:51

Return Document to:

For BLM Use Only

AZ-3850-1 (July 1992)

John C. Buchanan  
Box 842  
Oracle, AZ 85623  
Telephone # (520) 307-3014

1 Claim \$5 <sup>00</sup> TR

**AFFIDAVIT OF PERFORMANCE OF ANNUAL WORK.**

Also fill in ITEMS 1 through 9 and the reverse side of this document.

2002-2003

**NOTICE OF INTENTION TO HOLD**

I intend to hold the claim(s)/site(s) listed on the reverse side of this document for the calendar year 2003. Also fill in ITEMS 1 through 4 and ITEM 9. Desperation #1 Lode

NOTICES OF INTENTION TO HOLD ARE FOR MILLSITES AND TUNNEL SITES OR FOR MINING CLAIMS WHEN ASSESSMENT WORK HAS NOT BEEN DONE, REGARDLESS OF WHETHER THE ANNUAL ASSESSMENT HAS BEEN SUSPENDED, DEFERRED, OR NOT YET ACCRUED. THE FILING OF A NOTICE OF INTENTION TO HOLD SHALL NOT RELIEVE THE OWNER OF COMPLYING WITH FEDERAL AND STATE LAWS PERTAINING TO THE PERFORMANCE OF ANNUAL ASSESSMENT WORK. NOTICES OF INTENTION TO HOLD FOR MILL SITES OR TUNNEL SITES NEED NOT BE COUNTY RECORDED. FOR MINING CLAIMS THE FORM FILED WITH THE BLM MUST BE IDENTICAL TO THE ONE THAT WAS OR WILL BE FILED WITH THE COUNTY.

Evidence of Annual Assessment Work or a Notice of Intention to Hold must be filed each calendar year following the calendar year in which the claim/site was located.

ALL CLAIMS LISTED ON A SINGLE AFFIDAVIT MUST BE CONTIGUOUS.

1. State of Arizona, County of Santa Cruz ss:  
2. I, (Name) John Buchanan  
3. Reside at (Address) Box 842  
City Oracle, County Pinal, State AZ, Zip 85623

being duly sworn, deposes and says that he/she is a citizen of the United States, more than eighteen years of age, that all of the facts set forth in this affidavit/notice, subject to the provisions and penalties of 18 USC 1001 pertaining to the filing of false, fictitious, or fraudulent statements with the United States, are true and correct according to the best of my knowledge, information and belief.

4. Owner's Name and Address (If not shown in items 1-3 above) CHECK HERE IF THIS IS A CHANGE OF ADDRESS

5. That I am personally acquainted with the mining claims(s). The work and improvements were made by and at the expense of the owner(s) of said claim(s). Said contiguous group of claims, listed on the reverse side of this document, are situated in the Oro Blanco Mining District, Santa Cruz County, Arizona.

6. That between the dates starting at 12 o'clock noon on September 1, ~~2001~~ And ending at 12 o'clock noon on September 1, <sup>2002</sup> ~~2002~~ at least \$ 200 Dollars worth of work and improvements were done and performed upon said claim(s) or upon one or more of a contiguous group of claims for the benefit of all, or wholly or partly outside of a contiguous group of claims for the benefit of all, not including the location work.

7. That the following persons were employed to perform the work and improvements described herein: (Sampling of Mine water + minor Rd repair). John Buchanan + John C. Buchanan

8. That the work and improvements performed were: Sampling of mine water, Rd. repair, mine rock.

9. Dated: Aug 29 2002 Signature: John Buchanan  
SUBSCRIBED AND SWORN TO before me, a Notary Public, this 29 day of August, 19 2002  
by Ginger Tarin  
Notary Public

MY COMMISSION EXPIRES 9/30/06  
**ENTERED INTO COMPUTER**  
9/30/02 ab



If the claims/sites have consecutive BLM#s and are in the same Township, Range and Section(s), they may be listed as follows:

SAMPLE 1 - 10

A MC 19640 - 49

DKT/Pg 1025/1-10  
RECORDING #9106173-82.

4N 20W 36

CLAIM/SITE NAME	SERIAL NUMBER	Dkt/Pg or Recording # OF ORIGINAL LOCATION NOTICE	TWN	---	---
			SHP	RNG	SEC(S)
1. <u>Desperation # 1/4 sec</u>	<u>AMC 108199</u>	<u>Bk. 283 pp. 135-137</u>	<u>23S</u>	<u>11E</u>	<u>20</u>
2. _____	AMC	_____	_____	_____	_____
3. _____	AMC	_____	_____	_____	_____
4. _____	AMC	_____	_____	_____	_____
5. _____	AMC	_____	_____	_____	_____
6. _____	AMC	_____	_____	_____	_____
7. _____	AMC	_____	_____	_____	_____
8. _____	AMC	_____	_____	_____	_____
9. _____	AMC	_____	_____	_____	_____
10. _____	AMC	_____	_____	_____	_____
11. _____	AMC	_____	_____	_____	_____
12. _____	AMC	_____	_____	_____	_____
13. _____	AMC	_____	_____	_____	_____
14. _____	AMC	_____	_____	_____	_____
15. _____	AMC	_____	_____	_____	_____
16. _____	AMC	_____	_____	_____	_____
17. _____	AMC	_____	_____	_____	_____
18. _____	AMC	_____	_____	_____	_____
19. _____	AMC	_____	_____	_____	_____
20. _____	AMC	_____	_____	_____	_____
21. _____	AMC	_____	_____	_____	_____
22. _____	AMC	_____	_____	_____	_____
23. _____	AMC	_____	_____	_____	_____
24. _____	AMC	_____	_____	_____	_____
25. _____	AMC	_____	_____	_____	_____
26. _____	AMC	_____	_____	_____	_____
27. _____	AMC	_____	_____	_____	_____
28. _____	AMC	_____	_____	_____	_____
29. _____	AMC	_____	_____	_____	_____
30. _____	AMC	_____	_____	_____	_____

**FILE WITH: BUREAU OF LAND MANAGEMENT, 222 NORTH CENTRAL AVENUE, PHOENIX, ARIZONA 85004-2203 and the respective county recorder, ON OR BEFORE DECEMBER 30th (NOT THE 31st). BLM requires a \$5.00 nonrefundable service charge for each mining claim, mill site or tunnel site.**

This form is for the purpose of complying with the laws of the United States Department of the Interior, Bureau of Land Management and the State of Arizona pertaining to assessment work and/or notice of intention to hold. 30 USC 28, 43 CFR 3833.2, ARS 27-208. Subject to Paperwork Reduction Act and Privacy Act statements available at the BLM AZ State Office. This form is not copyrighted. It may be reproduced without restriction.

For BLM Use Only

PHOENIX, ARIZONA

2002 AUG 30 P 3:54

RECEIVED  
B.L.M. AZ STATE OFFICE

**United States Department of the Interior**  
**Bureau of Land Management**  
 BUSINESS & SUPPORT SVCS DIV  
 222 N CENTRAL AVE  
 PHOENIX, AZ 85004 -2203  
 Phone: (602) 417-9200

Receipt	
No:	553533

**Transaction #:** 578266  
**Date of Transaction:** 08/30/2002

<b>CUSTOMER:</b>	JOHN BUCHANAN BOX 842 ORACLE, AZ 85623
------------------	--

LINE #	QTY	DESCRIPTION	REMARKS	UNIT PRICE	TOTAL
1	1.00	LOCATABLE MINERALS / MINING CLAIMS-NOT NEW-UNADJUD, ONE AUTH NO. ONLY / MINING CLAIM MONEY RECEIVED (455) <b>CASES:</b> AMC45210/\$70.00	WAIVER & POL 2002 (14)	- n/a -	70.00
<b>TOTAL:</b>					<b>\$70.00</b>

PAYMENT INFORMATION			
1	AMOUNT:	\$70.00	POSTMARKED: N/A
	TYPE:	CHECK	RECEIVED: 08/30/2002
	CHECK NO:	2786	
	NAME:	BUCHANAN, JOHN BOX 842 ORACLE AZ 85623	

REMARKS

This receipt was generated by the automated BLM Collections and Billing System and is a paper representation of a portion of the official electronic record contained therein.

**MAINTENANCE FEE PAYMENT WAIVER CERTIFICATION**

This small miner waiver is filed to hold the claims/sites listed below for the assessment year beginning at noon on the first September 1 following the official filing of this form with BLM.

The undersigned owner(s) of the mining claims/sites listed below hereby certify under penalty of 18 U.S.C. 1001 and 43 U.S.C. 1212 that:

We control, or will control, ten or fewer mining claims/sites located and maintained on Federal land in the United States of America on the August 31 that is one day before the beginning of the assessment year indicated in line one above.

We have/will performed/performed assessment work upon the claims listed below for the current assessment year as of the August 31 indicated in line three above. This work meets the requirements of the General Mining Law of 1872, as amended; the Act of August 10, 1993; and the regulations at 43 CFR 3833 and 3850. Such work will be described on our affidavit of labor. Listing a site on this form constitutes a filing of a Notice of Intention to Hold for that site. I enclose a \$5.00 per site service charge (recording fee) for each site listed.

Please check this box if the following statement applies to you.

*I/We relinquish my/our claims and/or sites not listed below.*

The mining claims and sites for which the above waiver from payment of the maintenance fees is made are:

CLAIM NAME	BLM RECORDATION SERIAL NUMBER
1. Mountain Goat Lode	45210 387157
2. Gold Mine #1 Lode	45211
3. Buck Mt. Mines #1 Lode	116092
4. Buck Mt. Mines #2 Lode	116093
5. Buck Mt. Mines Placer #1	264428
6. Buck Mt. Mines Placer #2	327469
7. The Theresa + Sarah B. Lode	189264
8. Desperation #1 Lode	108199
9. Jonathan Starship Mines #1 Lode	327157
10. Jonathan Starship Mines #2 Lode	327158

All owner(s) of the above mining claims and sites are filing for this waiver.

I/We understand and acknowledge that pursuant to 43 U.S.C. 1212 and 18 U.S.C. 1001, the filing of a false, fictitious, or fraudulent document with the Bureau of Land Management may result in a fine of up to \$10,000, a prison term not to exceed five years, or both.

John C. Buchanan (Owner's Name - Please Print) John C. Buchanan (Owner's Signature)  
P.O. Box 842 Oracle, Az. 85623 (Street or P.O. Box) Oracle (City) Az (State) 85623 (Zip Code)

Theresa K. Buchanan (Owner's Name - Please Print) Theresa Buchanan (Owner's Signature)  
P.O. Box 842 Oracle, Az. 85623 (Street or P.O. Box) Oracle (City) Az (State) 85623 (Zip Code)

Jonathan Jesse Buchanan (Owner's Name - Please Print) Jesse Buchanan (Owner's Signature)  
P.O. Box 842 Oracle, Az. 85623 (Street or P.O. Box) Oracle (City) Az (State) 85623 (Zip Code)

Julia Kay Buchanan (Owner's Name - Please Print) Julia Buchanan (Owner's Signature)  
P.O. Box 842, Oracle, Az. 85623 (Street or P.O. Box) Oracle (City) Az (State) 85623 (Zip Code)

ENTERED INTO COMPUTER

Sarah Ann Buchanan

(Owner's Name - Please Print)

P.O. Box 842

(Street or P.O. Box)

*Sarah Ann Buchanan*

(Owner's Signature)

Oracle, A.

(City)

AZ.

(State)

85623

(Zip Code)

John I. Buchanan

(Owner's Name - Please Print)

P.O. Box 691

(Street or P.O. Box)

*John I. Buchanan*

(Owner's Signature)

Winkelman

(City)

AZ.

(State)

85292

(Zip Code)

Joe Buchanan

(Owner's Name - Please Print)

P.O. Box 691

(Street or P.O. Box)

*Joe Buchanan*

(Owner's Signature)

Winkelman

(City)

AZ.

(State)

85292

(Zip Code)

Jerry E. Buchanan

(Owner's Name - Please Print)

P.O. Box 328

(Street or P.O. Box)

*Jerry E. Buchanan*

(Owner's Signature)

Kearney

(City)

AZ.

(State)

85231

(Zip Code)

Add. owner

B.T.M. (Buchanan Trucking + Mining)

(Street or P.O. Box)

P.O. Box 842

*Buchanan Trucking + Mining*

(Owner's Signature)

Oracle, AZ.

(City)

AZ.

(State)

85623

(Zip Code)

INSTRUCTIONS

1. This certification of waiver from payment of maintenance fees is made under the regulations at 43 CFR 3833 and 3850.
2. This waiver must be filed in advance of the assessment year for which a waiver is sought, but in no event be filed later than the August 31st preceding the assessment year for which the waiver is sought.
3. You must still record your affidavit of assessment work for claims listed and/or Notices of Intention to Hold for any sites listed with the BLM by each December 30th, and the local recording office under State law, as in the past.
4. A \$5.00 service charge (recording fee) is required for all sites listed, otherwise a separate notice of intent to hold must be filed by December 30.
5. This waiver must be filed in the BLM State Office where the mining claims are recorded.
6. If the claims and sites are located in more than one State, a separate waiver form must be filed in each State in which they are held. The total number of claims and sites listed on separate waiver forms cannot exceed ten.
7. All claim names and Bureau of Land Management (BLM) serial numbers must be listed for all mining claims and sites for which a waiver is sought.

8. All owners and their addresses must be listed.
9. This waiver form must be signed by all of the owners or their designated agent. If an agent is designated, a statement appointing the agent, signed by all of the owners, must be submitted with this certification, if a designation of agent is not currently on file with the BLM State office where your claims and sites are recorded.
10. Mining claims and sites held by a husband and wife, either jointly or individually, or their children under the age of discretion, shall be counted towards the 10 claim limit. Mining claims and sites held in co-ownership, or by an association of locators, by a partnership, or by a corporation shall be counted towards the 10 claim limit for claimants that have an interest in these entities.
11. Failure to pay the maintenance fee or meet the requirements for waiver from payment of the maintenance fee by any August 31st deadline for the following assessment year shall cause the mining claims and sites to be declared null and void.

NOTICE/BURDEN HOURS STATEMENT

The Privacy Act of 1974 and the regulation in 43 CFR 2.48(d) provide that you be furnished the following information in connection with the information required by this certification of exemption from rental fees form.

**AUTHORITY:** 30 U.S.C. 28-28k; 43 U.S.C. 1201, 1740, and 1744; 43 CFR 3833 and 3850.

**PRINCIPLE PURPOSE:** This information is to be used to verify that the owner(s) of a mining claim has complied with the Act of August 10, 1993 (107 Stat. 312), and is entitled to perform assessment work in lieu of paying the maintenance fee for the mining claims listed on this form.

**ROUTINE USE:** (1) Adjudication of the claimant(s) certification of waiver from paying the maintenance fee otherwise required by the Act of August 10, 1993 (107 Stat. 312). (2) Disclosure may be made to appropriate Federal agencies when location is made within the agency's geographic area of responsibility. (3) Information from the record and/or the record will be transferred to the appropriate Federal, State, or local agency, or a member of the public in response to a specific request for pertinent information. (4) Information may also be provided to the Department of Justice or in a proceeding before a court or adjudicative body; or to Federal, State, local or foreign agencies when needed for enforcement of civil or criminal codes or applicable regulations concerning title rights upon the public land.

**EFFECT OF NOT PROVIDING INFORMATION:** Disclosure of this information is required by the Act of August 10, 1993 (107 Stat. 312) and 43 CFR 3833 for those owner(s) wishing to take the small miners waiver allowed under 43 CFR 3833 and 3850. Failure to supply the information required in this form to support the owner(s) certification of waiver from payment of the otherwise required maintenance fees will result in the waiver being disallowed and the mining claims declared null and void by the Bureau of Land Management (BLM).

The Paperwork Reduction Act of 1980 (44 U.S.C. 3501, et seq.) requires us to tell you that:

This information is being collected to allow the BLM to determine if you qualify for a waiver from the payment of \$100 per mining claim maintenance fee established by the Act of August 10, 1993 (107 Stat. 312) and the implementing regulations at 43 CFR 3833 and 3850. A response to this request is required in accordance with the statute (107 Stat. 312) to retain your benefit.

Public reporting burden for this form is estimated to average 8 minutes per response, including time to review instructions, gathering and maintaining data, and completing and reviewing the form. Direct comments regarding this burden estimate, or any other aspect of this form, to the Department of the Interior, Bureau of Land Management, Information Collection Clearance Officer (DW-101) Denver Federal Center, Building 40, P.O. Box 25047, Denver, CO 80225-0047 and the Office of Management and Budget, Paperwork Reduction Project (1004-0114), Washington, D.C. 20503.

BLM would like you to know that you do not have to respond to this, or any other, Federal agency-sponsored information collection unless it displays a currently valid OMB control number.

2002 AUG 20 10 35 AM RECEIVED BLM, AZ STATE OFFICE

2002

MAINTENANCE FEE PAYMENT WAIVER CERTIFICATION

This small miner waiver is filed to hold the claims/sites listed below for the assessment year beginning at noon on the first September 1 following the official filing of this form with BLM.

The undersigned owner(s) of the mining claims/sites listed below hereby certify under penalty of 18 U.S.C. 1001 and 43 U.S.C. 1212 that:

I/We control, or will control, ten or fewer mining claims/sites located and maintained on Federal land in the United States of America on the August 31 that is one day before the beginning of the assessment year indicated in line one above.

I/We have/will performed/perform assessment work upon the claims listed below for the current assessment year as of the August 31 indicated in line three above. This work meets the requirements of the General Mining Law of 1872, as amended; the Act of August 10, 1993; and the regulations at 43 CFR 3833 and 3850. Such work will be described on our affidavit of labor. Listing a site on this form constitutes a filing of a Notice of Intention to Hold for that site. I enclose a \$5.00 per site service charge (recording fee) for each site listed. AMC 45210, 116092, 264415,

Please check this box if the following statement applies to you.

I/We relinquish my/our claims and/or sites not listed below.

327469, 189264, 108199, 327157

The mining claims and sites for which the above waiver from payment of the maintenance fees is made are:

CLAIM NAME	BLM RECORDATION SERIAL NUMBER
1. Mountain Goat Lode	AMC 45210
2. Gold Mine # 1 Lode	AMC 45211
3. Buck Mt. Mines # 1 Lode	AMC 116092
4. Buck Mt. Mines # 2 Lode	AMC 116093
5. Buck Mt. Mines Placer # 1	AMC 264428
6. Buck Mt. Mines Placer # 2	AMC 327469
7. The Theresa + Sarah B. Lode	AMC 189264
8. Desperation # 1 Lode	AMC 108199
9. Jonathan Starship Mines # 1 Lode	AMC 327157
10. Jonathan Starship Mines # 2 Lode	AMC 327158

All owner(s) of the above mining claims and sites are filing for this waiver.

I/We understand and acknowledge that pursuant to 43 U.S.C. 1212 and 18 U.S.C. 1001, the filing of a false, fictitious, or fraudulent document with the Bureau of Land Management may result in a fine of up to \$10,000, a prison term not to exceed five years, or both.

John C. Buchanan  
(Owner's Name - Please Print)  
P.O. Box 242  
(Street or P.O. Box)

John C. Buchanan  
(Owner's Signature)  
Cracle AZ 85623  
(City) (State) (Zip Code)

Theresa K. Buchanan  
(Owner's Name - Please Print)  
P.O. Box 242  
(Street or P.O. Box)

\* Theresa Buchanan  
(Owner's Signature)  
Cracle AZ 85623  
(City) (State) (Zip Code)

Joe Buchanan  
(Owner's Name - Please Print)  
P.O. Box 691  
(Street or P.O. Box)

\* Joe Buchanan  
(Owner's Signature)  
Winkelman AZ 85292  
(City) (State) (Zip Code)

John I. Buchanan  
(Owner's Name - Please Print)  
P.O. Box 697  
(Street or P.O. Box)

\* John I. Buchanan  
(Owner's Signature)  
AZ 85292  
(State) (Zip Code)

ENTERED IN COMPUTER

Sarah A. Buchanan

(Owner's Name - Please Print)

P.O. Box 242

(Street or P.O. Box)

\* Sarah A. Buchanan

(Owner's Signature)

Coacole

(City)

AZ

(State)

85623

(Zip Code)

Tulia K. Buchanan

(Owner's Name - Please Print)

P.O. Box 842

(Street or P.O. Box)

\* Tulia K. Buchanan

(Owner's Signature)

Coacole

(City)

AZ

(State)

85623

(Zip Code)

Truathan Buchanan

(Owner's Name - Please Print)

P.O. Box 842

(Street or P.O. Box)

\* Truathan Buchanan

(Owner's Signature)

Coacole

(City)

AZ

(State)

85623

(Zip Code)

Terry E. Buchanan

(Owner's Name - Please Print)

P.O. Box 328

(Street or P.O. Box)

\* Terry E. Buchanan

(Owner's Signature)

Coacole

(City)

AZ

(State)

85237

(Zip Code)

Additional

B.T.M. (Buchanan Trucking/ Mining) Box 242

INSTRUCTIONS

Signature B.T.M. Buchanan Trucking/Mining Coacole AZ 85623

1. This certification of waiver from payment of maintenance fees is made under the regulations at 43 CFR 3833 and 3850.
2. This waiver must be filed in advance of the assessment year for which a waiver is sought, but in no event be filed later than the August 31st preceding the assessment year for which the waiver is sought.
3. You must still record your affidavit of assessment work for claims listed and/or Notices of Intention to Hold for any sites listed with the BLM by each December 30th, and the local recording office under State law, as in the past.
4. A \$5.00 service charge (recording fee) is required for all sites listed, otherwise a separate notice of intent to hold must be filed by December 30.
5. This waiver must be filed in the BLM State Office where the mining claims are recorded.
6. If the claims and sites are located in more than one State, a separate waiver form must be filed in each State in which they are held. The total number of claims and sites listed on separate waiver forms cannot exceed ten.
7. All claim names and Bureau of Land Management (BLM) serial numbers must be listed for all mining claims and sites for which a waiver is sought.

8. All owners and their addresses must be listed.
9. This waiver form must be signed by all of the owners or their designated agent. If an agent is designated, a statement appointing the agent, signed by all of the owners, must be submitted with this certification, if a designation of agent is not currently on file with the BLM State office where your claims and sites are recorded.
10. Mining claims and sites held by a husband and wife, either jointly or individually, or their children under the age of discretion, shall be counted towards the 10 claim limit. Mining claims and sites held in co-ownership, or by an association of locators, by a partnership, or by a corporation shall be counted towards the 10 claim limit for claimants that have an interest in these entities.
11. Failure to pay the maintenance fee or meet the requirements for waiver from payment of the maintenance fee by any August 31st deadline for the following assessment year shall cause the mining claims and sites to be declared null and void.

NOTICE/BURDEN HOURS STATEMENT

The Privacy Act of 1974 and the regulation in 43 CFR 2.48(d) provide that you be furnished the following information in connection with the information required by this certification of exemption from rental fees form.

AUTHORITY: 30 U.S.C. 28-28k; 43 U.S.C. 1201, 1740, and 1744; 43 CFR 3833 and 3850.

PRINCIPLE PURPOSE: This information is to be used to verify that the owner(s) of a mining claim has complied with the Act of August 10, 1993 (107 Stat. 312), and is entitled to perform assessment work in lieu of paying the maintenance fee for the mining claims listed on this form.

ROUTINE USE: (1) Adjudication of the claimant(s) certification of waiver from paying the maintenance fee otherwise required by the Act of August 10, 1993 (107 Stat. 312). (2) Disclosure may be made to appropriate Federal agencies when location is made within the agency's geographic area of responsibility. (3) Information from the record and/or the record will be transferred to the appropriate Federal, State, or local agency, or a member of the public in response to a specific request for pertinent information. (4) Information may also be provided to the Department of Justice or in a proceeding before a court or adjudicative body; or to Federal, State, local or foreign agencies when needed for enforcement of civil or criminal codes or applicable regulations concerning title rights upon the public land.

EFFECT OF NOT PROVIDING INFORMATION: Disclosure of this information is required by the Act of August 10, 1993 (107 Stat. 312) and 43 CFR 3833 for those owner(s) wishing to take the small miners waiver allowed under 43 CFR 3833 and 3850. Failure to supply the information required in this form to support the owner(s) certification of waiver from payment of the otherwise required maintenance fees will result in the waiver being disallowed and the mining claims declared null and void by the Bureau of Land Management (BLM).

The Paperwork Reduction Act of 1980 (44 U.S.C. 3501, et seq.) requires us to tell you that:

This information is being collected to allow the BLM to determine if you qualify for a waiver from the payment of \$100 per mining claim maintenance fee established by the Act of August 10, 1993 (107 Stat. 312) and the implementing regulations at 43 CFR 3833 and 3850. A response to this request is required in accordance with the statute (107 Stat. 312) to retain your benefit.

Public reporting burden for this form is estimated to average 8 minutes per response, including time to review instructions, gathering and maintaining data, and completing and reviewing the form. Direct comments regarding this burden estimate, or any other aspect of this form, to the Department of the Interior, Bureau of Land Management, Information Collection Clearance Officer (DW-101) Denver Federal Center, Building 40, P.O. Box 25047, Denver, CO 80225-0047 and the Office of Management and Budget, Paperwork Reduction Project (1004-0114), Washington, D.C. 20503.

BLM would like you to know that you do not have to respond to this, or any other, Federal agency-sponsored information collection unless it displays a currently valid OMB control number.

FOR OFFICIAL USE ONLY

61100-107 15 577 1007

3012





Return Document to:

For BLM Use Only

AZ-3850-1 (July 1992)

John Buchanan  
Box 842  
Oracle, AZ, 85623  
Telephone # (520) 307-3014

5
1 claim = \$ <del>800</del> 00

2002

**AFFIDAVIT OF PERFORMANCE OF ANNUAL WORK.**

Also fill in ITEMS 1 through 9 and the reverse side of this document.

**NOTICE OF INTENTION TO HOLD**

I intend to hold the claims(s)/site(s) listed on the reverse side of this document for the calendar year 2002. Also fill in ITEMS 1 through 4 and ITEM 9.

NOTICES OF INTENTION TO HOLD ARE FOR MILLSITES AND TUNNEL SITES OR FOR MINING CLAIMS WHEN ASSESSMENT WORK HAS NOT BEEN DONE, REGARDLESS OF WHETHER THE ANNUAL ASSESSMENT HAS BEEN SUSPENDED, DEFERRED, OR NOT YET ACCRUED. THE FILING OF A NOTICE OF INTENTION TO HOLD SHALL NOT RELIEVE THE OWNER OF COMPLYING WITH FEDERAL AND STATE LAWS PERTAINING TO THE PERFORMANCE OF ANNUAL ASSESSMENT WORK. NOTICES OF INTENTION TO HOLD FOR MILL SITES OR TUNNEL SITES NEED NOT BE COUNTY RECORDED. FOR MINING CLAIMS THE FORM FILED WITH THE BLM MUST BE IDENTICAL TO THE ONE THAT WAS OR WILL BE FILED WITH THE COUNTY.

Desperation # 1 Lode AMC 108199

Evidence of Annual Assessment Work or a Notice of Intention to Hold must be filed each calendar year following the calendar year in which the claim/site was located.

ALL CLAIMS LISTED ON A SINGLE AFFIDAVIT MUST BE CONTIGUOUS.

1. State of Arizona, County of Santa Cruz ss: 303-56-0151
2. I, (Name) John Buchanan
3. Reside at (Address) Box 842  
City Oracle, County Pinal, State AZ, Zip 85623

being duly sworn, deposes and says that he/she is a citizen of the United States, more than eighteen years of age, that all of the facts set forth in this affidavit/notice, subject to the provisions and penalties of 18 USC 1001 pertaining to the filing of false, fictitious, or fraudulent statements with the United States, are true and correct according to the best of my knowledge, information and belief.

4. Owner's Name and Address (If not shown in items 1-3 above) CHECK HERE IF THIS IS A CHANGE OF ADDRESS

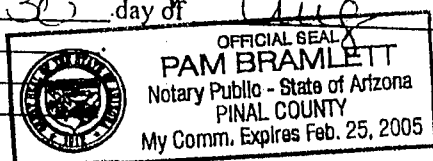
5. That I am personally acquainted with the mining claims(s). The work and improvements were made by and at the expense of the owner(s) of said claim(s). Said contiguous group of claims, listed on the reverse side of this document, are situated in the Oro Blanco Mining District, Santa Cruz County, Arizona.

6. That between the dates starting at 12 o'clock noon on September 1, 2000 And ending at 12 o'clock noon on September 1, 2001 at least \$ 200 Dollars worth of work and improvements were done and performed upon said claim(s) or upon one or more of a contiguous group of claims for the benefit of all, or wholly or partly outside of a contiguous group of claims for the benefit of all, not including the location work.

7. That the following persons were employed to perform the work and improvements described herein: John Buchanan, John J. Buchanan, Jonathan Jesse Buchanan

8. That the work and improvements performed were: Process mined ore samples, clear collapsed rock, road repair

9. Dated: Aug. 30, 2001, Signature: John Buchanan  
SUBSCRIBED AND SWORN TO before me, a Notary Public, this 30 day of Aug 2001  
by John Buchanan  
Notary Public Pam Bramlett  
MY COMMISSION EXPIRES 2/25/05



ENTERED INTO COMPUTER

446101 TK

If the claims/sites have consecutive BLM#s and are in the same Township, Range and Section(s), they may be listed as follows:

SAMPLE 1 - 10

A MC 19640 - 49

DKT/Pg 1025/1-10  
RECORDING #9106173-82.

4N 20W 36

CLAIM/SITE NAME	SERIAL NUMBER	Dkt/Pg or Recording # Of ORIGINAL LOCATION NOTICE	TWN	RNG	SEC(S)
			SHP		
1. <i>Desperation # / Lot</i>	AMC 108199	<i>BK. 283 pg. 135-137</i>	235	11E	20
2.	AMC				
3.	AMC				
4.	AMC				
5.	AMC				
6.	AMC				
7.	AMC				
8.	AMC				
9.	AMC				
10.	AMC				
11.	AMC				
12.	AMC				
13.	AMC				
14.	AMC				
15.	AMC				
16.	AMC				
17.	AMC				
18.	AMC				
19.	AMC				
20.	AMC				
21.	AMC				
22.	AMC				
23.	AMC				
24.	AMC				
25.	AMC				
26.	AMC				
27.	AMC				
28.	AMC				
29.	AMC				
30.	AMC				

**FILE WITH: BUREAU OF LAND MANAGEMENT, 222 NORTH CENTRAL AVENUE, PHOENIX, ARIZONA 85004-2203 and the respective county recorder, ON OR BEFORE DECEMBER 30th (NOT THE 31st). BLM requires a \$5.00 nonrefundable service charge for each mining claim, mill site or tunnel site.**

This form is for the purpose of complying with the laws of the United States Department of the Interior, Bureau of Land Management and the State of Arizona pertaining to assessment work and/or notice of intention to hold. 30 USC 28, 43 CFR 3833.2, ARS 27-208. Subject to Paperwork Reduction Act and Privacy Act statements available at the BLM AZ State Office. This form is not copyrighted. It may be reproduced without restriction.

**For BLM Use Only**

PHOENIX, ARIZONA

2001 AUG 31 A 10:49

RECEIVED  
BLM AZ STATE OFFICE



OFFICIAL RECORDS OF PINAL COUNTY RECORDER

LAURA DEAN-LYTLE

DATE: 08/31/01 TIME: 0834  
FEE: 16.00  
PAGES: 2  
FEE NO: 2001-039992

Return Document to:

For BLM Use Only

AZ-3850-1 (July 1992)

John C. Buchanan  
Box 842  
Oracle, Az. 85623  
Telephone # (520) 307-3014

7 claims = 20.00

**AFFIDAVIT OF PERFORMANCE OF ANNUAL WORK.**

Also fill in ITEMS 1 through 9 and the reverse side of this document.

**NOTICE OF INTENTION TO HOLD**

I intend to hold the claims(s)/site(s) listed on the reverse side of this document for the calendar year 2002.  
Also fill in ITEMS 1 through 4 and ITEM 9.

RECEIVED  
BLM STATE OFFICE  
2001 AUG 31 A 10:49  
PINAL COUNTY ARIZONA

NOTICES OF INTENTION TO HOLD ARE FOR MILLSITES AND TUNNEL SITES OR FOR MINING CLAIMS WHEN ASSESSMENT WORK HAS NOT BEEN DONE, REGARDLESS OF WHETHER THE ANNUAL ASSESSMENT HAS BEEN SUSPENDED, DEFERRED, OR NOT YET ACCRUED. THE FILING OF A NOTICE OF INTENTION TO HOLD SHALL NOT RELIEVE THE OWNER OF COMPLYING WITH FEDERAL AND STATE LAWS PERTAINING TO THE PERFORMANCE OF ANNUAL ASSESSMENT WORK. NOTICES OF INTENTION TO HOLD FOR MILL SITES OR TUNNEL SITES NEED NOT BE COUNTY RECORDED. FOR MINING CLAIMS THE FORM FILED WITH THE BLM MUST BE IDENTICAL TO THE ONE THAT WAS OR WILL BE FILED WITH THE COUNTY.

Buck Mt. Mines # 1 + 2 AMC 116092 + 116093 BMM. Placer # 264428  
Evidence of Annual Assessment Work or a Notice of Intention to Hold must be filed each calendar year following the calendar year in which the claim/site was located.

ALL CLAIMS LISTED ON A SINGLE AFFIDAVIT MUST BE CONTIGUOUS.

1. State of Arizona, County of PINAL ss: 303-56-0151  
2. I, (Name) John Buchanan  
3. Reside at (Address) Box 842  
City Oracle, County PINAL, State AZ, Zip 85623

being duly sworn, deposes and says that he/she is a citizen of the United States, more than eighteen years of age, that all of the facts set forth in this affidavit/notice, subject to the provisions and penalties of 18 USC 1001 pertaining to the filing of false, fictitious, or fraudulent statements with the United States, are true and correct according to the best of my knowledge, information and belief.

4. Owner's Name and Address (If not shown in items 1-3 above) CHECK HERE IF THIS IS A CHANGE OF ADDRESS


5. That I am personally acquainted with the mining claims(s). The work and improvements were made by and at the expense of the owner(s) of said claim(s). Said contiguous group of claims, listed on the reverse side of this document, are situated in the Saddle Mt. Mining District, PINAL County, Arizona.

6. That between the dates starting at 12 o'clock noon on September 1, 1900 And ending at 12 o'clock noon on September 1, 20 at least \$ 800 Dollars worth of work and improvements were done and performed upon said claim(s) or upon one or more of a contiguous group of claims for the benefit of all, or wholly or partly outside of a contiguous group of claims for the benefit of all, not including the location work.

7. That the following persons were employed to perform the work and improvements described herein: John Buchanan, JOE Buchanan

8. That the work and improvements performed were: road repair, sampling, erosion control, continue fencing old shafts as found, clear shaft area.

9. Dated: Aug. 30, 2001, Signature: John Buchanan  
SUBSCRIBED AND SWORN TO before me, a Notary Public, this 30 day of Aug, 2001  
by John Buchanan  
Notary Public Pam Bramlett  
MY COMMISSION EXPIRES 2/25/05



ENTERED INTO COMPUTER

If the claims/sites have consecutive BLM#s and are in the same Township, Range and Section(s), they may be listed as follows:

SAMPLE 1 - 10

A MC 19640 - 49

DKT/Pg 1025/1-10  
RECORDING #9106173-82.

4N 20W 36

CLAIM/SITE NAME	SERIAL NUMBER	Dkt/Pg or Recording # OF ORIGINAL LOCATION NOTICE		TWN SHP	RNG	SEC(S)
		BK	Pages			
1. <u>Buck Mt. Mines #1</u>	AMC <u>116092</u>	<u>1646</u>	<u>952-953</u>	<u>T5S</u>	<u>16E</u>	<u>5</u>
2. <u>Buck Mt. Mines #2</u>	AMC <u>116093</u>	<u>1646</u>	<u>954-955</u>	<u>T5S</u>	<u>16E</u>	<u>5</u>
3. <u>Buck Mt. Mines Phce #1</u>	AMC <u>264428</u>	<u>1646</u>	<u>956-957</u>	<u>T5S</u>	<u>16E</u>	<u>5, 7, 8, 9</u>
4. <u>Buck Mt. Mines Phce #2</u>	AMC <u>327469</u>	<u>1646</u>	<u>681-682</u>	<u>T5S</u>	<u>16E</u>	<u>4, 9</u>
5. _____	AMC _____	_____	_____	_____	_____	_____
6. _____	AMC _____	_____	_____	_____	_____	_____
7. _____	AMC _____	_____	_____	_____	_____	_____
8. _____	AMC _____	_____	_____	_____	_____	_____
9. _____	AMC _____	_____	_____	_____	_____	_____
10. _____	AMC _____	_____	_____	_____	_____	_____
11. _____	AMC _____	_____	_____	_____	_____	_____
12. _____	AMC _____	_____	_____	_____	_____	_____
13. _____	AMC _____	_____	_____	_____	_____	_____
14. _____	AMC _____	_____	_____	_____	_____	_____
15. _____	AMC _____	_____	_____	_____	_____	_____
16. _____	AMC _____	_____	_____	_____	_____	_____
17. _____	AMC _____	_____	_____	_____	_____	_____
18. _____	AMC _____	_____	_____	_____	_____	_____
19. _____	AMC _____	_____	_____	_____	_____	_____
20. _____	AMC _____	_____	_____	_____	_____	_____
21. _____	AMC _____	_____	_____	_____	_____	_____
22. _____	AMC _____	_____	_____	_____	_____	_____
23. _____	AMC _____	_____	_____	_____	_____	_____
24. _____	AMC _____	_____	_____	_____	_____	_____
25. _____	AMC _____	_____	_____	_____	_____	_____
26. _____	AMC _____	_____	_____	_____	_____	_____
27. _____	AMC _____	_____	_____	_____	_____	_____
28. _____	AMC _____	_____	_____	_____	_____	_____
29. _____	AMC _____	_____	_____	_____	_____	_____
30. _____	AMC _____	_____	_____	_____	_____	_____

**FILE WITH: BUREAU OF LAND MANAGEMENT, 222 NORTH CENTRAL AVENUE, PHOENIX, ARIZONA 85004-2203 and the respective county recorder, ON OR BEFORE DECEMBER 30th (NOT THE 31st). BLM requires a \$5.00 nonrefundable service charge for each mining claim, mill site or tunnel site.**

This form is for the purpose of complying with the laws of the United States Department of the Interior, Bureau of Land Management and the State of Arizona pertaining to assessment work and/or notice of intention to hold. 30 USC 28, 43 CFR 3833.2, ARS 27-208. Subject to Paperwork Reduction Act and Privacy Act statements available at the BLM AZ State Office. This form is not copyrighted. It may be reproduced without restriction.

For BLM Use Only

RECEIVED  
BLM AZ STATE OFFICE  
2001 AUG 31 A 10:49  
PHOENIX, ARIZONA

Return Document to:

For BLM Use Only

AZ-3850-1 (July 1992)

John Buchanan  
Box 842  
Oracle, AZ, 85623

<u>2 claims = 10</u>

Telephone # (520) 307-3014



**AFFIDAVIT OF PERFORMANCE OF ANNUAL WORK.**

Also fill in ITEMS 1 through 9 and the reverse side of this document.



**NOTICE OF INTENTION TO HOLD**

2002

I intend to hold the claims(s)/site(s) listed on the reverse side of this document for the calendar year 2002  
Also fill in ITEMS 1 through 4 and ITEM 9.

NOTICES OF INTENTION TO HOLD ARE FOR MILLSITES AND TUNNEL SITES OR FOR MINING CLAIMS WHEN ASSESSMENT WORK HAS NOT BEEN DONE, REGARDLESS OF WHETHER THE ANNUAL ASSESSMENT HAS BEEN SUSPENDED, DEFERRED, OR NOT YET ACCRUED. THE FILING OF A NOTICE OF INTENTION TO HOLD SHALL NOT RELIEVE THE OWNER OF COMPLYING WITH FEDERAL AND STATE LAWS PERTAINING TO THE PERFORMANCE OF ANNUAL ASSESSMENT WORK. NOTICES OF INTENTION TO HOLD FOR MILL SITES OR TUNNEL SITES NEED NOT BE COUNTY RECORDED. FOR MINING CLAIMS THE FORM FILED WITH THE BLM MUST BE IDENTICAL TO THE ONE THAT WAS OR WILL BE FILED WITH THE COUNTY.

Mountain Goat AMC. 45210  
Gold Mine #1 45211

Evidence of Annual Assessment Work or a Notice of Intention to Hold must be filed each calendar year following the calendar year in which the claim/site was located.

ALL CLAIMS LISTED ON A SINGLE AFFIDAVIT MUST BE CONTIGUOUS.

1. State of Arizona, County of GILA ss: 303-56-0151  
2. I, (Name) John Buchanan  
3. Reside at (Address) Box 842  
City Oracle, County PINAL, State AZ, Zip 85623

being duly sworn, deposes and says that he/she is a citizen of the United States, more than eighteen years of age, that all of the facts set forth in this affidavit/notice, subject to the provisions and penalties of 18 USC 1001 pertaining to the filing of false, fictitious, or fraudulent statements with the United States, are true and correct according to the best of my knowledge, information and belief.

4. Owner's Name and Address (If not shown in items 1-3 above) CHECK HERE IF THIS IS A CHANGE OF ADDRESS

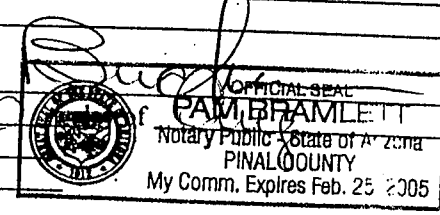
5. That I am personally acquainted with the mining claims(s). The work and improvements were made by and at the expense of the owner(s) of said claim(s). Said contiguous group of claims, listed on the reverse side of this document, are situated in the Banner Mining District, Gila County, Arizona.

6. That between the dates starting at 12 o'clock noon on September 1, 2000 And ending at 12 o'clock noon on September 1, 2001 at least \$ 500 Dollars worth of work and improvements were done and performed upon said claim(s) or upon one or more of a contiguous group of claims for the benefit of all, or wholly or partly outside of a contiguous group of claims for the benefit of all, not including the location work.

7. That the following persons were employed to perform the work and improvements described herein: John C. Buchanan, John L. Buchanan

8. That the work and improvements performed were: Mine Road Repair, cut samples, work on mining ore from cut area.

9. Dated: Aug. 30, 2001, Signature: John Buchanan  
SUBSCRIBED AND SWORN TO before me, a Notary Public, this 30 day of August, 2001  
by John Buchanan  
Notary Public Pam Bramlett  
MY COMMISSION EXPIRES 2/25/05



ENTERED INTO COMPUTER  
11/6/01 TK

If the claims/sites have consecutive BLM#s and are in the same Township, Range and Section(s), they may be listed as follows:

SAMPLE 1 - 10

A MC 19640 - 49

DKT/Pg 1025/1-10  
RECORDING #9106173-82.

4N 20W 36

CLAIM/SITE NAME	SERIAL NUMBER	Dkt/Pg or Recording # OF ORIGINAL LOCATION NOTICE		TWN SHP	RNG	SEC(S)
		BK	PG.			
1. Mountain Goat	AMC 45210	703	462	45	16E	20
2. Gold Mine #1	AMC 45211	703	463	45	16E	20
3.	AMC					
4.	AMC					
5.	AMC					
6.	AMC					
7.	AMC					
8.	AMC					
9.	AMC					
10.	AMC					
11.	AMC					
12.	AMC					
13.	AMC					
14.	AMC					
15.	AMC					
16.	AMC					
17.	AMC					
18.	AMC					
19.	AMC					
20.	AMC					
21.	AMC					
22.	AMC					
23.	AMC					
24.	AMC					
25.	AMC					
26.	AMC					
27.	AMC					
28.	AMC					
29.	AMC					
30.	AMC					

**FILE WITH: BUREAU OF LAND MANAGEMENT, 222 NORTH CENTRAL AVENUE, PHOENIX, ARIZONA 85004-2203 and the respective county recorder, ON OR BEFORE DECEMBER 30th (NOT THE 31st). BLM requires a \$5.00 nonrefundable service charge for each mining claim, mill site or tunnel site.**

This form is for the purpose of complying with the laws of the United States Department of the Interior, Bureau of Land Management and the State of Arizona pertaining to assessment work and/or notice of intention to hold. 30 USC 28, 43 CFR 3833.2, ARS 27-208. Subject to Paperwork Reduction Act and Privacy Act statements available at the BLM AZ State Office. This form is not copyrighted. It may be reproduced without restriction.

**For BLM Use Only**

RECEIVED  
BLM AZ STATE OFFICE  
2001 AUG 31 A 10:50



DATE: 08/31/01 TIME: 0834  
FEE : 16.00  
PAGES: 2  
FEE NO: 2001-039993

Return Document to:

For BLM Use Only

AZ-3850-1 (July 1992)

John Buchanan  
Box 842  
Oracle, Az. 85623  
Telephone # (520) 307-3014

<u>1 claim = \$15.00</u>

**AFFIDAVIT OF PERFORMANCE OF ANNUAL WORK**

Also fill in ITEMS 1 through 9 and the reverse side of this document.

**NOTICE OF INTENTION TO HOLD**

I intend to hold the claims(s)/site(s) listed on the reverse side of this document for the calendar year 2001.  
Also fill in ITEMS 1 through 4 and ITEM 9.

RECEIVED  
BLM ASSESSMENT OFFICE  
2001 AUG 30 10 50 AM '01  
PINAL COUNTY ARIZONA

NOTICES OF INTENTION TO HOLD ARE FOR MILLSITES AND TUNNEL SITES OR FOR MINING CLAIMS WHEN ASSESSMENT WORK HAS NOT BEEN DONE, REGARDLESS OF WHETHER THE ANNUAL ASSESSMENT HAS BEEN SUSPENDED, DEFERRED, OR NOT YET ACCRUED. THE FILING OF A NOTICE OF INTENTION TO HOLD SHALL NOT RELIEVE THE OWNER OF COMPLYING WITH FEDERAL AND STATE LAWS PERTAINING TO THE PERFORMANCE OF ANNUAL ASSESSMENT WORK. NOTICES OF INTENTION TO HOLD FOR MILL SITES OR TUNNEL SITES NEED NOT BE COUNTY RECORDED. FOR MINING CLAIMS THE FORM FILED WITH THE BLM MUST BE IDENTICAL TO THE ONE THAT WAS OR WILL BE FILED WITH THE COUNTY.

The Theresa + Sarah B AMC# 189264

Evidence of Annual Assessment Work or a Notice of Intention to Hold must be filed each calendar year following the calendar year in which the claim/site was located.

ALL CLAIMS LISTED ON A SINGLE AFFIDAVIT MUST BE CONTIGUOUS.

1. State of Arizona, County of Pinal ss: 303-56-0151  
2. I, (Name) John Buchanan  
3. Reside at (Address) Box 842  
City Oracle, County PINAL, State AZ., Zip 85623

being duly sworn, deposes and says that he/she is a citizen of the United States, more than eighteen years of age, that all of the facts set forth in this affidavit/notice, subject to the provisions and penalties of 18 USC 1001 pertaining to the filing of false, fictitious, or fraudulent statements with the United States, are true and correct according to the best of my knowledge, information and belief.

4. Owner's Name and Address (If not shown in items 1-3 above) CHECK HERE IF THIS IS A CHANGE OF ADDRESS

5. That I am personally acquainted with the mining claims(s). The work and improvements were made by and at the expense of the owner(s) of said claim(s). Said contiguous group of claims, listed on the reverse side of this document, are situated in the Potts Canyon Mining District, pinal County, Arizona.

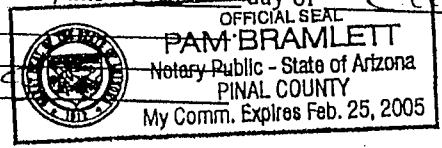
6. That between the dates starting at 12 o'clock noon on September 1, 2000 And ending at 12 o'clock noon on September 1, 2001 at least \$ 200 Dollars worth of work and improvements were done and performed upon said claim(s) or upon one or more of a contiguous group of claims for the benefit of all, or wholly or partly outside of a contiguous group of claims for the benefit of all, not including the location work.

7. That the following persons were employed to perform the work and improvements described herein:

8. That the work and improvements performed were: Continue fencing of old workings, mine rock, sampling of old workings, mine road repair

9. Dated: Aug. 30, 2001, Signature: John Buchanan

SUBSCRIBED AND SWORN TO before me, a Notary Public, this 30 day of Aug 2001  
by John Buchanan  
Notary Public Pam Bramlett  
MY COMMISSION EXPIRES 2/25/05



ENTERED INTO COMPUTER  
TK 11/6/01



Return Document to:

For BLM Use Only

AZ-3850-1 (July 1992)

John C. Buchanan  
Box 842  
Oracle, AZ 85623

1 claim = \$ <del>20</del> <sup>5</sup> 00

Telephone # (520) 307-3014

2002



### AFFIDAVIT OF PERFORMANCE OF ANNUAL WORK.

Also fill in ITEMS 1 through 9 and the reverse side of this document.



### NOTICE OF INTENTION TO HOLD

I intend to hold the claims(s)/site(s) listed on the reverse side of this document for the calendar year 2002.  
Also fill in ITEMS 1 through 4 and ITEM 9.

NOTICES OF INTENTION TO HOLD ARE FOR MILLSITES AND TUNNEL SITES OR FOR MINING CLAIMS WHEN ASSESSMENT WORK HAS NOT BEEN DONE, REGARDLESS OF WHETHER THE ANNUAL ASSESSMENT HAS BEEN SUSPENDED, DEFERRED, OR NOT YET ACCRUED. THE FILING OF A NOTICE OF INTENTION TO HOLD SHALL NOT RELIEVE THE OWNER OF COMPLYING WITH FEDERAL AND STATE LAWS PERTAINING TO THE PERFORMANCE OF ANNUAL ASSESSMENT WORK. NOTICES OF INTENTION TO HOLD FOR MILL SITES OR TUNNEL SITES NEED NOT BE COUNTY RECORDED. FOR MINING CLAIMS THE FORM FILED WITH THE BLM MUST BE IDENTICAL TO THE ONE THAT WAS OR WILL BE FILED WITH THE COUNTY.

Jonathan Starship Mines #1 + 2 AMC 327'157  
AMC 327'158  
Evidence of Annual Assessment Work or a Notice of Intention to Hold must be filed each calendar year following the calendar year in which the claim/site was located.

ALL CLAIMS LISTED ON A SINGLE AFFIDAVIT MUST BE CONTIGUOUS.

1. State of Arizona, County of Santa Cruz ss: 303-56-0151  
2. I, (Name) John Buchanan  
3. Reside at (Address) P.O. Box 842  
City Oracle, County Pinal, State AZ, Zip 85623

being duly sworn, deposes and says that he/she is a citizen of the United States, more than eighteen years of age, that all of the facts set forth in this affidavit/notice, subject to the provisions and penalties of 18 USC 1001 pertaining to the filing of false, fictitious, or fraudulent statements with the United States, are true and correct according to the best of my knowledge, information and belief.

4. Owner's Name and Address (If not shown in items 1-3 above) CHECK HERE IF THIS IS A CHANGE OF ADDRESS

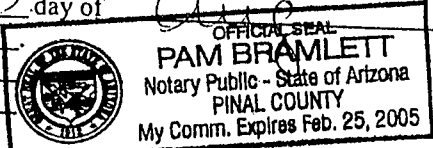
5. That I am personally acquainted with the mining claims(s). The work and improvements were made by and at the expense of the owner(s) of said claim(s). Said contiguous group of claims, listed on the reverse side of this document, are situated in the ATASCOSA MT. Mining District, Santa Cruz County, Arizona.

6. That between the dates starting at 12 o'clock noon on September 1, 2000 And ending at 12 o'clock noon on September 1, 2001 at least \$ 400 Dollars worth of work and improvements were done and performed upon said claim(s) or upon one or more of a contiguous group of claims for the benefit of all, or wholly or partly outside of a contiguous group of claims for the benefit of all, not including the location work.

7. That the following persons were employed to perform the work and improvements described herein: John C. Buchanan, John J. Buchanan, Jonathan Buchanan

8. That the work and improvements performed were: Mine + Sample Ore, TEST Process, continue fence repair of old workings. Cleanup area.

9. Dated: Aug. 30, 2001. Signature: John Buchanan  
SUBSCRIBED AND SWORN TO before me, a Notary Public, this 30 day of August, 2001  
by John Buchanan  
Notary Public Pam Bramlett  
MY COMMISSION EXPIRES 2/25/05



11/6/01 JK  
**ENTERED INTO COMPUTER**

If the claims/sites have consecutive BLM#s and are in the same Township, Range and Section(s), they may be listed as follows:

SAMPLE 1 - 10

A MC 19640 - 49

DKT/Pg 1025/1-10  
RECORDING #9106173-82.

4N 20W 36

CLAIM/SITE NAME	SERIAL NUMBER	Dkt/Pg or Recording # Of ORIGINAL LOCATION NOTICE		TWN SHP	RNG	SEC(S)
		BK	Pages			
#1 1. Jonathan Stavship Mins #1	AMC 327157	18	107-108	23S	12E	22
#2 2. Jonathan Stavship #2	AMC 327158	18	109-110	23S	12E	22 SE 1/4 sec
3.	AMC					
4.	AMC					
5.	AMC					
6.	AMC					
7.	AMC					
8.	AMC					
9.	AMC					
10.	AMC					
11.	AMC					
12.	AMC					
13.	AMC					
14.	AMC					
15.	AMC					
16.	AMC					
17.	AMC					
18.	AMC					
19.	AMC					
20.	AMC					
21.	AMC					
22.	AMC					
23.	AMC					
24.	AMC					
25.	AMC					
26.	AMC					
27.	AMC					
28.	AMC					
29.	AMC					
30.	AMC					

FILE WITH: BUREAU OF LAND MANAGEMENT, 222 NORTH CENTRAL AVENUE, PHOENIX, ARIZONA 85004-2203 and the respective county recorder, ON OR BEFORE DECEMBER 30th (NOT THE 31st). BLM requires a \$5.00 nonrefundable service charge for each mining claim, mill site or tunnel site.

This form is for the purpose of complying with the laws of the United States Department of the Interior, Bureau of Land Management and the State of Arizona pertaining to assessment work and/or notice of intention to hold. 30 USC 28, 43 CFR 3833.2, ARS 27-208. Subject to Paperwork Reduction Act and Privacy Act statements available at the BLM AZ State Office. This form is not copyrighted. It may be reproduced without restriction.

**For BLM Use Only**

PHOENIX, ARIZONA

2001 AUG 31 10:49

RECEIVED  
BLM, AZ STATE OFFICE

If the claims/sites have consecutive BLM#s and are in the same Township, Range and Section(s), they may be listed as follows:

SAMPLE 1 - 10

A MC 19640 - 49

DKT/Pg 1025/1-10  
RECORDING #9106173-82.

4N 20W 36

CLAIM/SITE NAME	SERIAL NUMBER	Dkt/Pg or Recording # Of ORIGINAL LOCATION NOTICE		TWN	RNG	SEC(S)
		BK	Pg.	SHP		
1. <i>The Theresa + Sarah B</i>	AMC 189264	1145	667-668	1	12E	15
2.	AMC					
3.	AMC					
4.	AMC					
5.	AMC					
6.	AMC					
7.	AMC					
8.	AMC					
9.	AMC					
10.	AMC					
11.	AMC					
12.	AMC					
13.	AMC					
14.	AMC					
15.	AMC					
16.	AMC					
17.	AMC					
18.	AMC					
19.	AMC					
20.	AMC					
21.	AMC					
22.	AMC					
23.	AMC					
24.	AMC					
25.	AMC					
26.	AMC					
27.	AMC					
28.	AMC					
29.	AMC					
30.	AMC					

**FILE WITH: BUREAU OF LAND MANAGEMENT, 222 NORTH CENTRAL AVENUE, PHOENIX, ARIZONA 85004-2203 and the respective county recorder, ON OR BEFORE DECEMBER 30th (NOT THE 31st). BLM requires a \$5.00 nonrefundable service charge for each mining claim, mill site or tunnel site.**

This form is for the purpose of complying with the laws of the United States Department of the Interior, Bureau of Land Management and the State of Arizona pertaining to assessment work and/or notice of intention to hold. 30 USC 28, 43 CFR 3833.2, ARS 27-208. Subject to Paperwork Reduction Act and Privacy Act statements available at the BLM AZ State Office. This form is not copyrighted. It may be reproduced without restriction.

For BLM Use Only  
 RECEIVED  
 BLM AZ STATE OFFICE  
 2008 AUG 31 A 10:50  
 PHOENIX, ARIZONA

**United States Department of the Interior  
Bureau of Land Management**  
BUSINESS & SUPPORT SVCS DIV  
222 N CENTRAL AVE  
PHOENIX, AZ 85004 -2203  
Phone: (602) 417-9200

Receipt	
No:	370600

<b>Transaction #:</b> 389300					
<b>Date of Transaction:</b> 08/31/2001					
<b>CUSTOMER:</b> BUCHANAN TRUCKING PO BOX 5221 ORACLE, AZ 85623					
LINE #	QTY	COMMODITY / SUBJECT / ACTION / PRODUCT	REMARKS	UNIT PRICE	TOTAL
1	1.00	LOCATABLE MINERALS / MINING CLAIMS-NOT NEW-UNADJUD, ONE AUTH NO. ONLY / MINING CLAIM MONEY RECEIVED (455)	WAIVER & POL (10)	- n/a -	\$50.00
<b>TOTAL:</b>					<b>\$50.00</b>

PAYMENT INFORMATION			
1	AMOUNT:	\$50.00	POSTMARKED: N/A
	TYPE:	CHECK	RECEIVED: 08/31/2001
	CHECK NO:	2470	
	NAME:	BUCHANAN TRUCKING PO BOX 5221 ORACLE AZ 85623	

REMARKS

CASE SERIAL NUMBER INFORMATION		
TRNS #	LINE #	CASES
389300	1	AMC45210/\$50.00

This receipt was generated by the automated BLM Collections and Billings System and is a paper representation of a portion of the official electronic record contained therein.

2001

**MAINTENANCE FEE PAYMENT WAIVER CERTIFICATION**

This small miner waiver is filed to hold the claims/sites listed below for the assessment year beginning at noon on the first September 1 following the official filing of this form with BLM.

The undersigned owner(s) of the mining claims/sites listed below hereby certify under penalty of 18 U.S.C. 1001 and 43 U.S.C. 1212 that:

I/We control, or will control, ten or fewer mining claims/sites located and maintained on Federal land in the United States of America on the August 31 that is one day before the beginning of the assessment year indicated in line one above.

I/We have/will performed/perform assessment work upon the claims listed below for the current assessment year as of the August 31 indicated in line three above. This work meets the requirements of the General Mining Law of 1872, as amended; the Act of August 10, 1993; and the regulations at 43 CFR 3833 and 3850. Such work will be described on our affidavit of labor. Listing a site on this form constitutes a filing of a Notice of Intention to Hold for that site. I enclose a \$5.00 per site service charge (recording fee) for each site listed.

Please check this box if the following statement applies to you.

I/We relinquish my/our claims and/or sites not listed below.

45210  
116092  
264415-327469-189264-108199  
2001  
- 327157

The mining claims and sites for which the above waiver from payment of the maintenance fees is made are:

CLAIM NAME	BLM RECORDATION SERIAL NUMBER
1. Mountain Goat Lode	45210
2. Gold Mine #1 Lode	45211
3. Buck Mt. Mines #1 Lode	116092
4. Buck Mt. Mines #2 Lode	116093
5. Buck Mt. Mines Placer #1	264428
6. Buck Mt. Mines Placer #2	327469
7. The Theresa + Sarah B. Lode	189264
8. Desperation #1 Lode	108199
9. Jonathan Starship Mines #1 Lode	327157
10. Jonathan Starship Mines #2 Lode	327158

All owner(s) of the above mining claims and sites are filing for this waiver.

I/We understand and acknowledge that pursuant to 43 U.S.C. 1212 and 18 U.S.C. 1001, the filing of a false, fictitious, or fraudulent document with the Bureau of Land Management may result in a fine of up to \$10,000, a prison term not to exceed five years, or both.

John C. Buchanan (Owner's Name - Please Print) Box 842 (Street or P.O. Box)	John C. Buchanan (Owner's Signature) Oracle (City) AZ (State) 85623 (Zip Code)
Theresa K. Buchanan (Owner's Name - Please Print) Box 842 (Street or P.O. Box)	Theresa K. Buchanan (Owner's Signature) Oracle (City) AZ (State) 85623 (Zip Code)
Joe Buchanan (Owner's Name - Please Print) P.O. Box 691 (Street or P.O. Box)	Joe Buchanan (Owner's Signature) Winkelman (City) AZ (State) 85292 (Zip Code)
John J. Buchanan (Owner's Name - Please Print) P.O. Box 697 (Street or P.O. Box)	John J. Buchanan (Owner's Signature) WINKELMAN (City) AZ (State) 85292 (Zip Code)

ENTERED INTO COMPUTER 9/18/00

11/13/00

Sarah A. Buchanan  
(Owner's Name - Please Print)  
P.O. Box 842  
(Street or P.O. Box)

Sarah A. Buchanan  
(Owner's Signature)  
Oracle AZ 85623  
(City) (State) (Zip Code)

JERRY E. Buchanan  
(Owner's Name - Please Print)  
P.O. Box 328  
(Street or P.O. Box)

Jerry E. Buchanan  
(Owner's Signature)  
Kearney AZ 856237  
(City) (State) (Zip Code)

Jonathan Buchanan  
(Owner's Name - Please Print)  
P.O. Box 842  
(Street or P.O. Box)

Jonathan Buchanan  
(Owner's Signature)  
Oracle AZ 85623  
(City) (State) (Zip Code)

Julia Kay Buchanan  
(Owner's Name - Please Print)  
Box 842  
(Street or P.O. Box)

Julia Buchanan  
(Owner's Signature)  
Oracle AZ 85623  
(City) (State) (Zip Code)

Additional B.T.M. (Buchanan Trucking + Mining) INSTRUCTIONS  
B.T.M. Buchanan Trucking Mining  
Oracle, AZ 85623

1. This certification of waiver from payment of maintenance fees is made under the regulations at 43 CFR 3833 and 3850.
2. This waiver must be filed in advance of the assessment year for which a waiver is sought, but in no event be filed later than the August 31st preceding the assessment year for which the waiver is sought.
3. You must still record your affidavit of assessment work for claims listed and/or Notices of Intention to Hold for any sites listed with the BLM by each December 30th, and the local recording office under State law, as in the past.
4. A \$5.00 service charge (recording fee) is required for all sites listed, otherwise a separate notice of intent to hold must be filed by December 30.
5. This waiver must be filed in the BLM State Office where the mining claims are recorded.
6. If the claims and sites are located in more than one State, a separate waiver form must be filed in each State in which they are held. The total number of claims and sites listed on separate waiver forms cannot exceed ten.
7. All claim names and Bureau of Land Management (BLM) serial numbers must be listed for all mining claims and sites for which a waiver is sought.

8. All owners and their addresses must be listed.
9. This waiver form must be signed by all of the owners or their designated agent. If an agent is designated, a statement appointing the agent, signed by all of the owners, must be submitted with this certification, if a designation of agent is not currently on file with the BLM State office where your claims and sites are recorded.
10. Mining claims and sites held by a husband and wife, either jointly or individually, or their children under the age of discretion, shall be counted towards the 10 claim limit. Mining claims and sites held in co-ownership, or by an association of locators, by a partnership, or by a corporation shall be counted towards the 10 claim limit for claimants that have an interest in these entities.
11. Failure to pay the maintenance fee or meet the requirements for waiver from payment of the maintenance fee by any August 31st deadline for the following assessment year shall cause the mining claims and sites to be declared null and void.

NOTICE/BURDEN HOURS STATEMENT

The Privacy Act of 1974 and the regulation in 43 CFR 2.48(d) provide that you be furnished the following information in connection with the information required by this certification of exemption from rental fees form.

**AUTHORITY:** 30 U.S.C. 28-28k; 43 U.S.C. 1201, 1740, and 1744; 43 CFR 3833 and 3850.

**PRINCIPLE PURPOSE:** This information is to be used to verify that the owner(s) of a mining claim has complied with the Act of August 10, 1993 (107 Stat. 312), and is entitled to perform assessment work in lieu of paying the maintenance fee for the mining claims listed on this form.

**ROUTINE USE:** (1) Adjudication of the claimant(s) certification of waiver from paying the maintenance fee otherwise required by the Act of August 10, 1993 (107 Stat. 312). (2) Disclosure may be made to appropriate Federal agencies when location is made within the agency's geographic area of responsibility. (3) Information from the record and/or the record will be transferred to the appropriate Federal, State, or local agency, or a member of the public in response to a specific request for pertinent information. (4) Information may also be provided to the Department of Justice or in a proceeding before a court or adjudicative body; or to Federal, State, local or foreign agencies when needed for enforcement of civil or criminal codes or applicable regulations concerning title rights upon the public land.

**EFFECT OF NOT PROVIDING INFORMATION:** Disclosure of this information is required by the Act of August 10, 1993 (107 Stat. 312) and 43 CFR 3833 for those owner(s) wishing to take the small miners waiver allowed under 43 CFR 3833 and 3850. Failure to supply the information required in this form to support the owner(s) certification of waiver from payment of the otherwise required maintenance fees will result in the waiver being disallowed and the mining claims declared null and void by the Bureau of Land Management (BLM).

The Paperwork Reduction Act of 1980 (44 U.S.C. 3501, et seq.) requires us to tell you that:

This information is being collected to allow the BLM to determine if you qualify for a waiver from the payment of \$100 per mining claim maintenance fee established by the Act of August 10, 1993 (107 Stat. 312) and the implementing regulations at 43 CFR 3833 and 3850. A response to this request is required in accordance with the statute (107 Stat. 312) to retain your benefit.

Public reporting burden for this form is estimated to average 8 minutes per response, including time to review instructions, gathering and maintaining data, and completing and reviewing the form. Direct comments regarding this burden estimate, or any other aspect of this form, to the Department of the Interior, Bureau of Land Management, Information Collection Clearance Officer (DW-101) Denver Federal Center, Building 40, P.O. Box 25047, Denver, CO 80225-0047 and the Office of Management and Budget, Paperwork Reduction Project (1004-0114), Washington, D.C. 20503

BLM would like you to know that you do not have to respond to this, or any other, Federal agency-sponsored information collection unless it displays a currently valid OMB control number.

7000 A06 30 P 3-84

FOR OFFICIAL USE ONLY

RECEIVED  
BLM STATE OFFICE

Receipt #: 180404

Lead #: 45210-108199-116092-189264  
264415-327157-327469

Amount Received: 50.-

Date: 8-30-00

Transaction #: 193713

AMC #	Code	\$\$\$\$\$
45210-45211	480	10.-
108199		5.-
116092-116093		10.-
189264		5.-
264428		5.-
327157-327158		10.-
327469		5.-

AMC #	Code	\$\$\$\$\$

Total: 50.-

- 480----POL-----\$5
- 481----NOI-----\$5
- 482----Maint.---\$100
- 396----Trf.-----\$5
- 635----Amd.-----\$5
- 379----Refund

Entered: Sc 9.12.00  
Date

Verified: MB OCT 19 2000  
Date

Sent to Accounts: OCT 02 2000  
Date

Earned by Accounts: \_\_\_\_\_  
Date

Return Document to:

For BLM Use Only

AZ-3850-1 (July 1992)

John C. Buchanan  
Box 842  
Oracle, AZ, 85623

2 claims
5.00
10.00 Total

Telephone # (520) 307-3014

2001



**AFFIDAVIT OF PERFORMANCE OF ANNUAL WORK.**

Also fill in ITEMS 1 through 9 and the reverse side of this document.



**NOTICE OF INTENTION TO HOLD**

I intend to hold the claims(s)/site(s) listed on the reverse side of this document for the calendar year 2001  
Also fill in ITEMS 1 through 4 and ITEM 9.

NOTICES OF INTENTION TO HOLD ARE FOR MILLSITES AND TUNNEL SITES OR FOR MINING CLAIMS WHEN ASSESSMENT WORK HAS NOT BEEN DONE, REGARDLESS OF WHETHER THE ANNUAL ASSESSMENT HAS BEEN SUSPENDED, DEFERRED, OR NOT YET ACCRUED. THE FILING OF A NOTICE OF INTENTION TO HOLD SHALL NOT RELIEVE THE OWNER OF COMPLYING WITH FEDERAL AND STATE LAWS PERTAINING TO THE PERFORMANCE OF ANNUAL ASSESSMENT WORK. NOTICES OF INTENTION TO HOLD FOR MILL SITES OR TUNNEL SITES NEED NOT BE COUNTY RECORDED. FOR MINING CLAIMS THE FORM FILED WITH THE BLM MUST BE IDENTICAL TO THE ONE THAT WAS OR WILL BE FILED WITH THE COUNTY.

Jonathan Starship Mines # 1 + 2

Evidence of Annual Assessment Work or a Notice of Intention to Hold must be filed each calendar year following the calendar year in which the claim/site was located.

AMC 327, 157

ALL CLAIMS LISTED ON A SINGLE AFFIDAVIT MUST BE CONTIGUOUS.

AMC 327, 158

1. State of Arizona, County of Santa Cruz SS: 303-56-0151  
2. I, (Name) John Buchanan  
3. Reside at (Address) P.O. Box 842  
City Oracle, County Pinacal, State AZ, Zip 85623

being duly sworn, deposes and says that he/she is a citizen of the United States, more than eighteen years of age, that all of the facts set forth in this affidavit/notice, subject to the provisions and penalties of 18 USC 1001 pertaining to the filing of false, fictitious, or fraudulent statements with the United States, are true and correct according to the best of my knowledge, information and belief.

4. Owner's Name and Address (If not shown in items 1-3 above) CHECK HERE IF THIS IS A CHANGE OF ADDRESS

5. That I am personally acquainted with the mining claims(s). The work and improvements were made by and at the expense of the owner(s) of said claim(s). Said contiguous group of claims, listed on the reverse side of this document, are situated in the ATA SCOSA MT. Mining District, Santa Cruz County, Arizona.

6. That between the dates starting at 12 o'clock noon on September 1, 1999 And ending at 12 o'clock noon on September 1, 2000 at least \$ 800 Dollars worth of work and improvements were done and performed upon said claim(s) or upon one or more of a contiguous group of claims for the benefit of all, or wholly or partly outside of a contiguous group of claims for the benefit of all, not including the location work.

7. That the following persons were employed to perform the work and improvements described herein: John Buchanan  
John J. Buchanan, Jonathan Buchanan

8. That the work and improvements performed were: Mine over TEST Process,  
Road Repair, Continue fencing old workings

9. Dated: Aug. 30, 2000 Signature: John C. Buchanan

SUBSCRIBED AND SWORN TO before me, a Notary Public, this 30<sup>th</sup> day of AUGUST, 192000

by John Buchanan

Notary Public Maria T. Sebellos  
MY COMMISSION EXPIRES June 27, 2003



Notary Public State of Arizona  
Pinal County  
Maria T Sebellos  
Expires June 27, 2003

OCT 02 2000

ENTERED IN COMPUTER

9.12.00



If the claims/sites have consecutive BLM#s and are in the same Township, Range and Section(s), they may be listed as follows:

SAMPLE 1 - 10

A MC 19640 - 49

DKT/Pg 1025/1-10  
RECORDING #9106173-82.

4N 20W 36

CLAIM/SITE NAME	SERIAL NUMBER	Dkt/Pg or Recording # OF ORIGINAL LOCATION NOTICE	TWN SHP	RNG	SEC(S)
1. Jonathan Staaslip #1	AMC 327157	618 pages/07-108	235 125	12E	22
2. Jonathan Staaslip #2	AMC 327156	618 pages 105-106	235	12E	22 3E 30
3.	AMC				
4.	AMC				
5.	AMC				
6.	AMC				
7.	AMC				
8.	AMC				
9.	AMC				
10.	AMC				
11.	AMC				
12.	AMC				
13.	AMC				
14.	AMC				
15.	AMC				
16.	AMC				
17.	AMC				
18.	AMC				
19.	AMC				
20.	AMC				
21.	AMC				
22.	AMC				
23.	AMC				
24.	AMC				
25.	AMC				
26.	AMC				
27.	AMC				
28.	AMC				
29.	AMC				
30.	AMC				

**FILE WITH: BUREAU OF LAND MANAGEMENT, 222 NORTH CENTRAL AVENUE, PHOENIX, ARIZONA 85004-2203 and the respective county recorder, ON OR BEFORE DECEMBER 30th (NOT THE 31st). BLM requires a \$5.00 nonrefundable service charge for each mining claim, mill site or tunnel site.**

This form is for the purpose of complying with the laws of the United States Department of the Interior, Bureau of Land Management and the State of Arizona pertaining to assessment work and/or notice of intention to hold. 30 USC 28, 43 CFR 3833.2, ARS 27-208. Subject to Paperwork Reduction Act and Privacy Act statements available at the BLM AZ State Office. This form is not copyrighted. It may be reproduced without restriction.

**For BLM Use Only**

PHOENIX, ARIZONA

2000 AUG 30 P 3:36

RECEIVED  
BLM AZ STATE OFFICE

Return Document to:

For BLM Use Only

AZ-3850-1 (July 1992)

John C. Buchanan  
Box 842  
Oracle, AZ 85123

4 claims
5.00
20.00 total
6

Telephone # (520) 307-3014

2001



**AFFIDAVIT OF PERFORMANCE OF ANNUAL WORK.**

Also fill in ITEMS 1 through 9 and the reverse side of this document.



**NOTICE OF INTENTION TO HOLD**

I intend to hold the claims(s)/site(s) listed on the reverse side of this document for the calendar year 2001  
Also fill in ITEMS 1 through 4 and ITEM 9.

NOTICES OF INTENTION TO HOLD ARE FOR MILLSITES AND TUNNEL SITES OR FOR MINING CLAIMS WHEN ASSESSMENT WORK HAS NOT BEEN DONE, REGARDLESS OF WHETHER THE ANNUAL ASSESSMENT HAS BEEN SUSPENDED, DEFERRED, OR NOT YET ACCRUED. THE FILING OF A NOTICE OF INTENTION TO HOLD SHALL NOT RELIEVE THE OWNER OF COMPLYING WITH FEDERAL AND STATE LAWS PERTAINING TO THE PERFORMANCE OF ANNUAL ASSESSMENT WORK. NOTICES OF INTENTION TO HOLD FOR MILL SITES OR TUNNEL SITES NEED NOT BE COUNTY RECORDED. FOR MINING CLAIMS THE FORM FILED WITH THE BLM MUST BE IDENTICAL TO THE ONE THAT WAS OR WILL BE FILED WITH THE COUNTY.

Buck Mt. Mines # 1+2 AMC. 116092 + 116093 B.M.M. Placer # 4428  
Evidence of Annual Assessment Work or a Notice of Intention to Hold must be filed each calendar year following the calendar year in which the claim/site was located. # 327469

ALL CLAIMS LISTED ON A SINGLE AFFIDAVIT MUST BE CONTIGUOUS.

1. State of Arizona, County of PINAL ss: 303-56-0151
2. I, (Name) John Buchanan
3. Reside at (Address) Box 842 777 CEDAR RIDGE  
City \_\_\_\_\_, County \_\_\_\_\_, State \_\_\_\_\_, Zip \_\_\_\_\_

being duly sworn, deposes and says that he/she is a citizen of the United States, more than eighteen years of age, that all of the facts set forth in this affidavit/notice, subject to the provisions and penalties of 18 USC 1001 pertaining to the filing of false, fictitious, or fraudulent statements with the United States, are true and correct according to the best of my knowledge, information and belief.

4. Owner's Name and Address (If not shown in items 1-3 above) CHECK HERE IF THIS IS A CHANGE OF ADDRESS

5. That I am personally acquainted with the mining claims(s). The work and improvements were made by and at the expense of the owner(s) of said claim(s). Said contiguous group of claims, listed on the reverse side of this document, are situated in the Saddle Mt. Mining District, PINAL County, Arizona.

6. That between the dates starting at 12 o'clock noon on September 1, 1999 And ending at 12 o'clock noon on September 1, 2000 at least \$ 2,200. Dollars worth of work and improvements were done and performed upon said claim(s) or upon one or more of a contiguous group of claims for the benefit of all, or wholly or partly outside of a contiguous group of claims for the benefit of all, not including the location work.

7. That the following persons were employed to perform the work and improvements described herein: John I. Buchanan  
John C. Buchanan, JOE Buchanan

8. That the work and improvements performed were: Road Repair, Sampling,  
ore, continue fencing old shafts as we find them,  
claim markers + papers stolen, will replace  
300amp Lincoln welder stolen and trailer, + 4" Honda Pump hoses, Plant Bakery  
44,000 in theft and vandalism.

9. Dated: Aug. 30 2000, Signature: John C. Buchanan  
SUBSCRIBED AND SWORN TO before me, a Notary Public, this 30<sup>th</sup> day of August, 192000  
by John Buchanan  
Notary Public Maria T Seballos  
MY COMMISSION EXPIRES June 27, 2003

Notary Public State of Arizona  
Pinal County  
Maria T Seballos  
Expires June 27, 2003

ENTERED IN COMPUTER

st 9.12.00

If the claims/sites have consecutive BLM#s and are in the same Township, Range and Section(s), they may be listed as follows:

SAMPLE 1 - 10

A MC 19640 - 49

DKT/Pg 1025/1-10  
RECORDING #9106173-82.

4N 20W 36

CLAIM/SITE NAME	SERIAL NUMBER	Dkt/Pg or Recording # Of ORIGINAL LOCATION		TWN SHP	RNG	SEC(S)
		NOTICE				
1. Buck Mt. Mines #1	AMC 116092	Bk. 1646 p. 952-953	TSS	16E	5	
2. Buck Mt. Mines #2	AMC 116093	Book 1646 p. 954-955	TSS	16E	5	
3. Buck Mt. Mines Placer #1	AMC 264428	Bk. 1646 p. 956-957	TSS	16E	5, 4, 8, 9	
4. Buck Mt. Mines Placer #2	AMC 327469	Bk. 1416 p. 681-682	TSS	16E	4, 9	
5.	AMC					
6.	AMC					
7.	AMC					
8.	AMC					
9.	AMC					
10.	AMC					
11.	AMC					
12.	AMC					
13.	AMC					
14.	AMC					
15.	AMC					
16.	AMC					
17.	AMC					
18.	AMC					
19.	AMC					
20.	AMC					
21.	AMC					
22.	AMC					
23.	AMC					
24.	AMC					
25.	AMC					
26.	AMC					
27.	AMC					
28.	AMC					
29.	AMC					
30.	AMC					

**FILE WITH: BUREAU OF LAND MANAGEMENT, 222 NORTH CENTRAL AVENUE, PHOENIX, ARIZONA 85004-2203 and the respective county recorder, ON OR BEFORE DECEMBER 30th (NOT THE 31st). BLM requires a \$5.00 nonrefundable service charge for each mining claim, mill site or tunnel site.**

This form is for the purpose of complying with the laws of the United States Department of the Interior, Bureau of Land Management and the State of Arizona pertaining to assessment work and/or notice of intention to hold. 30 USC 28, 43 CFR 3833.2, ARS 27-208. Subject to Paperwork Reduction Act and Privacy Act statements available at the BLM AZ State Office. This form is not copyrighted. It may be reproduced without restriction.

**For BLM Use Only**  
PHOENIX, ARIZONA

2000 AUG 30 P 3: 36

RECEIVED  
BLM AZ STATE OFFICE

Return Document to:

For BLM Use Only

AZ-3850-1 (July 1992)

John Buchanan  
Box 842  
Oracle, AZ 85623

1 claim	
S. 00	
S. 00	Total
	<u>1</u>

Telephone # (520) 307-3014

2001

**AFFIDAVIT OF PERFORMANCE OF ANNUAL WORK.**

Also fill in ITEMS 1 through 9 and the reverse side of this document.

**NOTICE OF INTENTION TO HOLD**

I intend to hold the claim(s)/site(s) listed on the reverse side of this document for the calendar year 2001  
Also fill in ITEMS 1 through 4 and ITEM 9.

NOTICES OF INTENTION TO HOLD ARE FOR MILLSITES AND TUNNEL SITES OR FOR MINING CLAIMS WHEN ASSESSMENT WORK HAS NOT BEEN DONE, REGARDLESS OF WHETHER THE ANNUAL ASSESSMENT HAS BEEN SUSPENDED, DEFERRED, OR NOT YET ACCRUED. THE FILING OF A NOTICE OF INTENTION TO HOLD SHALL NOT RELIEVE THE OWNER OF COMPLYING WITH FEDERAL AND STATE LAWS PERTAINING TO THE PERFORMANCE OF ANNUAL ASSESSMENT WORK. NOTICES OF INTENTION TO HOLD FOR MILL SITES OR TUNNEL SITES NEED NOT BE COUNTY RECORDED. FOR MINING CLAIMS THE FORM FILED WITH THE BLM MUST BE IDENTICAL TO THE ONE THAT WAS OR WILL BE FILED WITH THE COUNTY. The Theresa + Sarah B AMC # 189264

Evidence of Annual Assessment Work or a Notice of Intention to Hold must be filed each calendar year following the calendar year in which the claim/site was located.

ALL CLAIMS LISTED ON A SINGLE AFFIDAVIT MUST BE CONTIGUOUS.

1. State of Arizona, County of PINAL ss: 303-56-0151
2. I, (Name) John Buchanan
3. Reside at (Address) Box 842 777 Cedar Ridge  
City Oracle, County pinal, State AZ, Zip 85623

being duly sworn, deposes and says that he/she is a citizen of the United States, more than eighteen years of age, that all of the facts set forth in this affidavit/notice, subject to the provisions and penalties of 18 USC 1001 pertaining to the filing of false, fictitious, or fraudulent statements with the United States, are true and correct according to the best of my knowledge, information and belief.

4. Owner's Name and Address (If not shown in items 1-3 above) CHECK HERE IF THIS IS A CHANGE OF ADDRESS

5. That I am personally acquainted with the mining claims(s). The work and improvements were made by and at the expense of the owner(s) of said claim(s). Said contiguous group of claims, listed on the reverse side of this document, are situated in the Pott's Canyon Mining District, pinal County, Arizona.

6. That between the dates starting at 12 o'clock noon on September 1, 1999 And ending at 12 o'clock noon on September 1, 2000 at least \$ 300 Dollars worth of work and improvements were done and performed upon said claim(s) or upon one or more of a contiguous group of claims for the benefit of all, or wholly or partly outside of a contiguous group of claims for the benefit of all, not including the location work.

7. That the following persons were employed to perform the work and improvements described herein: John C. Buchanan, John J. Buchanan, Jonathan Jesse Buchanan

8. That the work and improvements performed were: load mined rock, test and sample, continue fencing off old shafts, Rd. repair

9. Dated: Aug 30 2000, Signature: John C. Buchanan  
SUBSCRIBED AND SWORN TO before me, a Notary Public, this 30<sup>th</sup> day of August, 192000  
by John Buchanan  
Notary Public Maria T. Seballos  
MY COMMISSION EXPIRES June 27, 2003



Notary Public State of Arizona  
Pinal County  
Maria T Seballos  
Expires June 27, 2003

ENTERED IN COMPUTER

10-9-2000

If the claims/sites have consecutive BLM#s and are in the same Township, Range and Section(s), they may be listed as follows:

SAMPLE 1 - 10

A MC 19640 - 49

DKT/Pg 1025/1-10  
RECORDING #9106173-82.

4N 20W 36

CLAIM/SITE NAME	SERIAL NUMBER	Dkt/Pg or Recording # OF ORIGINAL LOCATION NOTICE	TWN	RNG	SEC(S)
			SHP		
1. <i>The</i> Theresa + Sarah B	AMC 189264	1145 667-668	1	12E	15
2.	AMC				
3.	AMC				
4.	AMC				
5.	AMC				
6.	AMC				
7.	AMC				
8.	AMC				
9.	AMC				
10.	AMC				
11.	AMC				
12.	AMC				
13.	AMC				
14.	AMC				
15.	AMC				
16.	AMC				
17.	AMC				
18.	AMC				
19.	AMC				
20.	AMC				
21.	AMC				
22.	AMC				
23.	AMC				
24.	AMC				
25.	AMC				
26.	AMC				
27.	AMC				
28.	AMC				
29.	AMC				
30.	AMC				

**FILE WITH: BUREAU OF LAND MANAGEMENT, 222 NORTH CENTRAL AVENUE, PHOENIX, ARIZONA 85004-2203 and the respective county recorder, ON OR BEFORE DECEMBER 30th (NOT THE 31st). BLM requires a \$5.00 nonrefundable service charge for each mining claim, mill site or tunnel site.**

This form is for the purpose of complying with the laws of the United States Department of the Interior, Bureau of Land Management and the State of Arizona pertaining to assessment work and/or notice of intention to hold. 30 USC 28, 43 CFR 3833.2, ARS 27-208. Subject to Paperwork Reduction Act and Privacy Act statements available at the BLM AZ State Office. This form is not copyrighted. It may be reproduced without restriction.

**For BLM Use Only**

PHOENIX, ARIZONA

2000 AUG 30 P 3: 36

RECEIVED  
BLM AZ STATE OFFICE

Return Document to:

For BLM Use Only

AZ-3850-1 (July 1992)

John C. Buchanan  
Box 842  
Ovalla, AZ. 85623  
Telephone # (520) 307-3014

<u>1 claim</u>	
<u>5.00</u>	
<u>5.00</u>	<u>Total</u>
	<u>K</u>

2001



**AFFIDAVIT OF PERFORMANCE OF ANNUAL WORK.**

Also fill in ITEMS 1 through 9 and the reverse side of this document.



**NOTICE OF INTENTION TO HOLD**

I intend to hold the claims(s)/site(s) listed on the reverse side of this document for the calendar year 2001  
Also fill in ITEMS 1 through 4 and ITEM 9.

NOTICES OF INTENTION TO HOLD ARE FOR MILLSITES AND TUNNEL SITES OR FOR MINING CLAIMS WHEN ASSESSMENT WORK HAS NOT BEEN DONE, REGARDLESS OF WHETHER THE ANNUAL ASSESSMENT HAS BEEN SUSPENDED, DEFERRED, OR NOT YET ACCRUED. THE FILING OF A NOTICE OF INTENTION TO HOLD SHALL NOT RELIEVE THE OWNER OF COMPLYING WITH FEDERAL AND STATE LAWS PERTAINING TO THE PERFORMANCE OF ANNUAL ASSESSMENT WORK. NOTICES OF INTENTION TO HOLD FOR MILL SITES OR TUNNEL SITES NEED NOT BE COUNTY RECORDED. FOR MINING CLAIMS THE FORM FILED WITH THE BLM MUST BE IDENTICAL TO THE ONE THAT WAS OR WILL BE FILED WITH THE COUNTY. DESPERATION # 1 Lode AMC #

1081999

Evidence of Annual Assessment Work or a Notice of Intention to Hold must be filed each calendar year following the calendar year in which the claim/site was located.

ALL CLAIMS LISTED ON A SINGLE AFFIDAVIT MUST BE CONTIGUOUS.

1. State of Arizona, County of Santa Cruz ss: 303-56-0151
2. I, (Name) John Buchanan
3. Reside at (Address) Box 842 777 CEDAR RIDGE  
City Ovalla, County PINAL, State AZ., Zip 85623

being duly sworn, deposes and says that he/she is a citizen of the United States, more than eighteen years of age, that all of the facts set forth in this affidavit/notice, subject to the provisions and penalties of 18 USC 1001 pertaining to the filing of false, fictitious, or fraudulent statements with the United States, are true and correct according to the best of my knowledge, information and belief.

4. Owner's Name and Address (If not shown in items 1-3 above) CHECK HERE IF THIS IS A CHANGE OF ADDRESS

5. That I am personally acquainted with the mining claims(s). The work and improvements were made by and at the expense of the owner(s) of said claim(s). Said contiguous group of claims, listed on the reverse side of this document, are situated in the Oro Blanco Mining District, Santa Cruz County, Arizona.

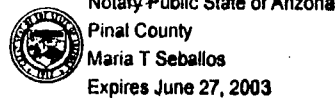
6. That between the dates starting at 12 o'clock noon on September 1, 1999 And ending at 12 o'clock noon on September 1, 2000 at least \$ 300 Dollars worth of work and improvements were done and performed upon said claim(s) or upon one or more of a contiguous group of claims for the benefit of all, or wholly or partly outside of a contiguous group of claims for the benefit of all, not including the location work.

7. That the following persons were employed to perform the work and improvements described herein: (Sampling of ores) John Buchanan, John J. Buchanan, Jonathan Buchanan

8. That the work and improvements performed were: Sampling of Ores, minor rd. repair.

Claim Markers + Papers Stolen will replace.

9. Dated: Aug. 30, 2000 Signature: John C. Buchanan  
SUBSCRIBED AND SWORN TO before me, a Notary Public, this 30<sup>th</sup> day of August, 192000  
by John Buchanan  
Notary Public Maria T. Seballos  
MY COMMISSION EXPIRES June 27, 2003



ENTERED IN COMPUTER

SA 9-12-00

If the claims/sites have consecutive BLM#s and are in the same Township, Range and Section(s), they may be listed as follows:

SAMPLE 1 - 10      A MC 19640 - 49      DKT/Pg 1025/1-10      4N    20W    36  
 RECORDING #9106173-82.

CLAIM/SITE NAME	SERIAL NUMBER	Dkt/Pg or Recording # Of ORIGINAL LOCATION			TWN SHP	RNG	SEC(S)
		NOTICE					
1. <i>Desperation #1</i>	AMC <i>108199</i>	<i>Bk 283</i>	<i>pg. 135-137</i>	<i>23S</i>	<i>11E</i>	<i>20</i>	
2.	AMC						
3.	AMC						
4.	AMC						
5.	AMC						
6.	AMC						
7.	AMC						
8.	AMC						
9.	AMC						
10.	AMC						
11.	AMC						
12.	AMC						
13.	AMC						
14.	AMC						
15.	AMC						
16.	AMC						
17.	AMC						
18.	AMC						
19.	AMC						
20.	AMC						
21.	AMC						
22.	AMC						
23.	AMC						
24.	AMC						
25.	AMC						
26.	AMC						
27.	AMC						
28.	AMC						
29.	AMC						
30.	AMC						

**FILE WITH: BUREAU OF LAND MANAGEMENT, 222 NORTH CENTRAL AVENUE, PHOENIX, ARIZONA 85004-2203 and the respective county recorder, ON OR BEFORE DECEMBER 30th (NOT THE 31st). BLM requires a \$5.00 nonrefundable service charge for each mining claim, mill site or tunnel site.**

This form is for the purpose of complying with the laws of the United States Department of the Interior, Bureau of Land Management and the State of Arizona pertaining to assessment work and/or notice of intention to hold. 30 USC 28, 43 CFR 3833.2, ARS 27-208. Subject to Paperwork Reduction Act and Privacy Act statements available at the BLM AZ State Office. This form is not copyrighted. It may be reproduced without restriction.

**For BLM Use Only**

RECEIVED  
 B.L.M. AZ STATE OFFICE  
 2000 AUG 30 P 3:36  
 PHOENIX, ARIZONA

Return Document to:

For BLM Use Only

AZ-3850-1 (July 1992)

John Buchanan  
Box 842  
Oracle, AZ 85623  
Telephone # (520) 307-3014

2 claims
5.00
10.00 Total
PC

2001

**AFFIDAVIT OF PERFORMANCE OF ANNUAL WORK.**  
Also fill in ITEMS 1 through 9 and the reverse side of this document.

**NOTICE OF INTENTION TO HOLD**  
I intend to hold the claims(s)/site(s) listed on the reverse side of this document for the calendar year 2001  
Also fill in ITEMS 1 through 4 and ITEM 9.

NOTICES OF INTENTION TO HOLD ARE FOR MILLSITES AND TUNNEL SITES OR FOR MINING CLAIMS WHEN ASSESSMENT WORK HAS NOT BEEN DONE, REGARDLESS OF WHETHER THE ANNUAL ASSESSMENT HAS BEEN SUSPENDED, DEFERRED, OR NOT YET ACCRUED. THE FILING OF A NOTICE OF INTENTION TO HOLD SHALL NOT RELIEVE THE OWNER OF COMPLYING WITH FEDERAL AND STATE LAWS PERTAINING TO THE PERFORMANCE OF ANNUAL ASSESSMENT WORK. NOTICES OF INTENTION TO HOLD FOR MILL SITES OR TUNNEL SITES NEED NOT BE COUNTY RECORDED. FOR MINING CLAIMS THE FORM FILED WITH THE BLM MUST BE IDENTICAL TO THE ONE THAT WAS OR WILL BE FILED WITH THE COUNTY.

Mountain Goat AMC 45210  
Gold Mine #1 AMC 45211

Evidence of Annual Assessment Work or a Notice of Intention to Hold must be filed each calendar year following the calendar year in which the claim/site was located.

ALL CLAIMS LISTED ON A SINGLE AFFIDAVIT MUST BE CONTIGUOUS.

1. State of Arizona, County of GILA ss: 303-56-0151  
2. I, (Name) John Buchanan  
3. Reside at (Address) Box 842 777 CEDAR RIDGE  
City Oracle, County Pinal, State AZ, Zip 85623

being duly sworn, deposes and says that he/she is a citizen of the United States, more than eighteen years of age, that all of the facts set forth in this affidavit/notice, subject to the provisions and penalties of 18 USC 1001 pertaining to the filing of false, fictitious, or fraudulent statements with the United States, are true and correct according to the best of my knowledge, information and belief.

4. Owner's Name and Address (If not shown in items 1-3 above) CHECK HERE IF THIS IS A CHANGE OF ADDRESS

5. That I am personally acquainted with the mining claims(s). The work and improvements were made by and at the expense of the owner(s) of said claim(s). Said contiguous group of claims, listed on the reverse side of this document, are situated in the Banner Mining District, Gila County, Arizona.

6. That between the dates starting at 12 o'clock noon on September 1, 1999 And ending at 12 o'clock noon on September 1, 2000 at least \$ 200 Dollars worth of work and improvements were done and performed upon said claim(s) or upon one or more of a contiguous group of claims for the benefit of all, or wholly or partly outside of a contiguous group of claims for the benefit of all, not including the location work.

7. That the following persons were employed to perform the work and improvements described herein: John C. Buchanan, John J. Buchanan, JOE Buchanan

8. That the work and improvements performed were: Mine + Crush Rock, process, Repair Road.

9. Dated: Aug 30, 2000 Signature: John C. Buchanan  
SUBSCRIBED AND SWORN TO before me, a Notary Public, this 30<sup>th</sup> day of August, 192000  
by John Buchanan  
Notary Public Maria T. Seballos  
MY COMMISSION EXPIRES June 27, 2003



Notary Public State of Arizona  
Pinal County  
Maria T Seballos  
Expires June 27, 2003

ENTERED IN COMPUTER  
8-9-00



If the claims/sites have consecutive BLM#s and are in the same Township, Range and Section(s), they may be listed as follows:

SAMPLE 1 - 10

A MC 19640 - 49

DKT/Pg 1025/1-10  
RECORDING #9106173-82.

4N 20W 36

CLAIM/SITE NAME	SERIAL NUMBER	Dkt/Pg or Recording # Of ORIGINAL LOCATION		TWN SHP	RNG	SEC(S)
		NOTICE				
1. Mountain Goat	AMC 45210	BK 703	Pg. 462	4S	16E	20
2. Gold Mine #1	AMC 45211	703	463	4S	16E	20
3.	AMC					
4.	AMC					
5.	AMC					
6.	AMC					
7.	AMC					
8.	AMC					
9.	AMC					
10.	AMC					
11.	AMC					
12.	AMC					
13.	AMC					
14.	AMC					
15.	AMC					
16.	AMC					
17.	AMC					
18.	AMC					
19.	AMC					
20.	AMC					
21.	AMC					
22.	AMC					
23.	AMC					
24.	AMC					
25.	AMC					
26.	AMC					
27.	AMC					
28.	AMC					
29.	AMC					
30.	AMC					

**FILE WITH: BUREAU OF LAND MANAGEMENT, 222 NORTH CENTRAL AVENUE, PHOENIX, ARIZONA 85004-2203 and the respective county recorder, ON OR BEFORE DECEMBER 30th (NOT THE 31st). BLM requires a \$5.00 nonrefundable service charge for each mining claim, mill site or tunnel site.**

This form is for the purpose of complying with the laws of the United States Department of the Interior, Bureau of Land Management and the State of Arizona pertaining to assessment work and/or notice of intention to hold. 30 USC 28, 43 CFR 3833.2, ARS 27-208. Subject to Paperwork Reduction Act and Privacy Act statements available at the BLM AZ State Office. This form is not copyrighted. It may be reproduced without restriction.

For BLM Use Only

PHOENIX, ARIZONA  
2000 AUG 30 P 3:36  
RECEIVED  
BLM AZ STATE OFFICE

**United States Department of the Interior**  
**Bureau of Land Management**  
 BUSINESS & SUPPORT SVCS DIV  
 222 N CENTRAL AVE  
 PHOENIX, AZ 85004 -2203  
 Phone: (602) 417-9200

Receipt	
No:	180404

**Transaction #:** 193713  
**Date of Transaction:** 08/30/2000

LINE #	QTY	COMMODITY / SUBJECT / ACTION / PRODUCT	REMARKS	UNIT PRICE	TOTAL
1	1	LOCATABLE MINERALS / MINING CLAIMS-ACCOUNTS/UNADJUDICATED / MINING CLAIM MONEY RECEIVED (455)	POL 2000(10)	- n/a -	\$50.00
<b>TOTAL:</b>					<b>\$50.00</b>

PAYMENT INFORMATION			
1	AMOUNT:	\$50.00	POSTMARKED: N/A
	TYPE:	CHECK	RECEIVED: 08/30/2000
	CHECK NO:	1952	
	NAME:	BUCHANAN, JOHN C P.O. BOX 842 ORACLE AZ 85623	

REMARKS

CASE SERIAL NUMBER INFORMATION		
TRNS #	LINE #	CASES
193713	1	AMC327157

This receipt was generated by the automated BLM Collections and Billings System and is a paper representation of a portion of the official electronic record contained therein.

2000

MAINTENANCE FEE PAYMENT WAIVER CERTIFICATION

This small miner waiver is filed to hold the claims/sites listed below for the assessment year beginning at noon on the first September 1 following the official filing of this form with BLM. 2000 488

The undersigned owner(s) of the mining claims/sites listed below hereby certify under penalty of 18 U.S.C. 1001 and 43 U.S.C. 1212 that:

I/We control, or will control, ten or fewer mining claims/sites located and maintained on Federal land in the United States of America on the August 31 that is one day before the beginning of the assessment year indicated in line one above.

I/We have/will performed/perform assessment work upon the claims listed below for the current assessment year as of the August 31 indicated in line three above. This work meets the requirements of the General Mining Law of 1872, as amended; the Act of August 10, 1993; and the regulations at 43 CFR 3833 and 3850. Such work will be described on our affidavit of labor. Listing a site on this form constitutes a filing of a Notice of Intention to Hold for that site. I enclose a \$5.00 per site service charge (recording fee) for each site listed.

Please check this box if the following statement applies to you.  
I/We relinquish my/our claims and/or sites not listed below.

The mining claims and sites for which the above waiver from payment of the maintenance fees is made are:

CLAIM NAME	BLM RECORDATION SERIAL NUMBER
1. Mountain Goat Lode	45210
2. Gold mine #1 Lode	45211
3. Buck Mt. Mines #1 Lode	116092
4. Buck Mt. Mines #2 Lode	116093
5. Buck Mt. Mines Placer #1	264428
6. Buck Mt. Mines Placer #2	327469
7. The Theresa + Sarah B. Lode	189264
8. Desperation #1 Lode	108199
9. Jonathan Starship Mines #1 Lode	327157
10. Jonathan Starship Mines #2 Lode	327158

All owner(s) of the above mining claims and sites are filing for this waiver.

I/We understand and acknowledge that pursuant to 43 U.S.C. 1212 and 18 U.S.C. 1001, the filing of a false, fictitious, or fraudulent document with the Bureau of Land Management may result in a fine of up to \$10,000, a prison term not to exceed five years, or both.

John C. Buchanan (Owner's Name - Please Print)      John C. Buchanan (Owner's Signature)  
 P.O. Box 842 (Street or P.O. Box)      Oracle (City)      AZ (State)      85623 (Zip Code)

Theresa K. Buchanan (Owner's Name - Please Print)      Theresa K. Buchanan (Owner's Signature)  
 P.O. Box 842 (Street or P.O. Box)      Oracle (City)      AZ (State)      85623 (Zip Code)

JOE Buchanan (Owner's Name - Please Print)      Joe Buchanan (Owner's Signature)  
 P.O. Box 691 (Street or P.O. Box)      Winkelman (City)      AZ (State)      85292 (Zip Code)

John J. Buchanan (Owner's Name - Please Print)      John J. Buchanan (Owner's Signature)  
 P.O. Box 697 (Street or P.O. Box)      Winkelman (City)      AZ (State)      85292 (Zip Code)

ENTERED INTO COMPUTER  
10/27/99  
BLM 9/19/99

ADDITIONAL OWNER: B. T. M. Buchanan Trucking & Mining  
P.O. Box 842 Oracle AZ, 85623

<p>Sarah A. Buchanan  P.O. Box 842  (Owner's Name - Please Print)  (Street or P.O. Box)</p>	<p>Sarah A. Buchanan  Oracle AZ 85623  (Owner's Signature)  (City) (State) (Zip Code)</p>
<p>Jerry E. Buchanan  P.O. Box 328  (Owner's Name - Please Print)  (Street or P.O. Box)</p>	<p>Jerry E. Buchanan  Kearney AZ 85237  (Owner's Signature)  (City) (State) (Zip Code)</p>
<p>Jonathan Buchanan  Box 842  (Owner's Name - Please Print)  (Street or P.O. Box)</p>	<p>Jonathan Buchanan  Oracle AZ 85623  (Owner's Signature)  (City) (State) (Zip Code)</p>
<p>Julia Kay Buchanan  P.O. Box 842  (Owner's Name - Please Print)  (Street or P.O. Box)</p>	<p>Julia Kay Buchanan  Oracle AZ 85623  (Owner's Signature)  (City) (State) (Zip Code)</p>

**INSTRUCTIONS**

- This certification of waiver from payment of maintenance fees is made under the regulations at 43 CFR 3833 and 3850.
- This waiver **must** be filed in advance of the assessment year for which a waiver is sought, but in no event be filed later than the August 31st preceding the assessment year for which the waiver is sought.
- You **must** still record your affidavit of assessment work for claims listed and/or Notices of Intention to Hold for any sites listed with the BLM by each December 30th, and the local recording office under State law, as in the past.
- A \$5.00 service charge (recording fee) is required for all sites listed, otherwise a separate notice of intent to hold **must** be filed by December 30.
- This waiver **must** be filed in the BLM State Office where the mining claims are recorded.
- If the claims and sites are located in more than one State, a separate waiver form **must** be filed in each State in which they are held. The total number of claims and sites listed on separate waiver forms cannot exceed ten.
- All claim names and Bureau of Land Management (BLM) serial numbers **must** be listed for all mining claims and sites for which a waiver is sought.
- All owners and their addresses **must** be listed.
- This waiver form **must** be signed by all of the owners or their designated agent. If an agent is designated, a statement appointing the agent, signed by all of the owners, **must** be submitted with this certification, if a designation of agent is not currently on file with the BLM State office where your claims and sites are recorded.
- Mining claims and sites held by a husband and wife, either jointly or individually, or their children under the age of discretion, shall be counted towards the 10 claim limit. Mining claims and sites held in co-ownership, or by an association of locators, by a partnership, or by a corporation shall be counted towards the 10 claim limit for claimants that have an interest in these entities.
- Failure to pay the maintenance fee or meet the requirements for waiver from payment of the maintenance fee by any August 31st deadline for the following assessment year shall cause the mining claims and sites to be declared null and void.

**NOTICE/BURDEN HOURS STATEMENT**

The Privacy Act of 1974 and the regulation in 43 CFR 2.48(d) provide that you be furnished the following information in connection with the information required by this certification of exemption from rental fees form.

**AUTHORITY:** 30 U.S.C. 28-28k; 43 U.S.C. 1201, 1740, and 1744; 43 CFR 3833 and 3850.

**PRINCIPLE PURPOSE:** This information is to be used to verify that the owner(s) of a mining claim has complied with the Act of August 10, 1993 (107 Stat. 312), and is entitled to perform assessment work in lieu of paying the maintenance fee for the mining claims listed on this form.

**ROUTINE USE:** (1) Adjudication of the claimant(s) certification of waiver from paying the maintenance fee otherwise required by the Act of August 10, 1993 (107 Stat. 312). (2) Disclosure may be made to appropriate Federal agencies when location is made within the agency's geographic area of responsibility. (3) Information from the record and/or the record will be transferred to the appropriate Federal, State, or local agency, or a member of the public in response to a specific request for pertinent information. (4) Information may also be provided to the Department of Justice or in a proceeding before a court or adjudicative body; or to Federal, State, local or foreign agencies when needed for enforcement of civil or criminal codes or applicable regulations concerning title rights upon the public land.

**EFFECT OF NOT PROVIDING INFORMATION:** Disclosure of this information is required by the Act of August 10, 1993 (107 Stat. 312) and 43 CFR 3833 for those owner(s) wishing to take the small miners waiver allowed under 43 CFR 3833 and 3850. Failure to supply the information required in this form to support the owner(s) certification of waiver from payment of the otherwise required maintenance fees will result in the waiver being disallowed and the mining claims declared null and void by the Bureau of Land Management (BLM).

The Paperwork Reduction Act of 1980 (44 U.S.C. 3501, et seq.) requires us to tell you that:

This information is being collected to allow the BLM to determine if you qualify for a waiver from the payment of \$100 per mining claim maintenance fee established by the Act of August 10, 1993 (107 Stat. 312) and the implementing regulations at 43 CFR 3833 and 3850. A response to this request is required in accordance with the statute (107 Stat. 312) to retain your benefit.

Public reporting burden for this form is estimated to average 8 minutes per response, including time to review instructions, gathering and maintaining data, and completing and reviewing the form. Direct comments regarding this burden estimate, or any other aspect of this form, to the Department of the Interior, Bureau of Land Management, Information Collection Clearance Officer (DW-101) Denver Federal Center, Building 40, P.O. Box 25047, Denver, CO 80225-0047 and the Office of Management and Budget, Paperwork Reduction Project (1004-0114), Washington, D.C. 20503.

BLM would like you to know that you do not have to respond to this, or any other, Federal agency-sponsored information collection unless it displays a currently valid OMB control number.

FOR OFFICIAL USE ONLY  
RECEIVED  
B.L.M. AZ STATE OFFICE

1999

89-1-7  
FORM APPROVED  
OMB NO. 1004-0114  
Expires September 30, 1999

MAINTENANCE FEE PAYMENT WAIVER CERTIFICATION

This small miner waiver is filed to hold the claims/sites listed below for the assessment year beginning at noon on the first September 1 following the official filing of this form with BLM. 1999

The undersigned owner(s) of the mining claims/sites listed below hereby certify under penalty of 18 U.S.C. 1001 and 43 U.S.C. 1212 that: 499  
I/We control, or will control, ten or fewer mining claims/sites located and maintained on Federal land in the United States of America on the August 31 that is one day before the beginning of the assessment year indicated in line one above.

I/We have/will performed/perform assessment work upon the claims listed below for the current assessment year as of the August 31 indicated in line three above. This work meets the requirements of the General Mining Law of 1872, as amended; the Act of August 10, 1993; and the regulations at 43 CFR 3833 and 3850. Such work will be described on our affidavit of labor. Listing a site on this form constitutes a filing of a Notice of Intention to Hold for that site. I enclose a \$5.00 per site service charge (recording fee) for each site listed.

Please check this box if the following statement applies to you.  
I/We relinquish my/our claims and/or sites not listed below.

45210 116092 327157  
108199 189264 327469  
264415

The mining claims and sites for which the above waiver from payment of the maintenance fees is made are:

CLAIM NAME	BLM RECORDATION SERIAL NUMBER
1. Mountain Goat Lode	45210
2. GOLD Mine # 1 Lode	45211
3. Buck Mt. Mines # 1 Lode	116092
4. Buck Mt. Mines # 2 Lode	116093
5. Buck Mt. Mines Placer # 1	264428
6. Buck Mt. Mines Placer # 2	327469
7. The Theresa + Sarah B. Lode	189264
8. DESPERATION # 1 Lode	108199
9. Jonathan Starship Mines # 1 Lode	327157
10. Jonathan Starship Mines # 2 Lode	327158

All owner(s) of the above mining claims and sites are filing for this waiver.

I/We understand and acknowledge that pursuant to 43 U.S.C. 1212 and 18 U.S.C. 1001, the filing of a false, fictitious, or fraudulent document with the Bureau of Land Management may result in a fine of up to \$10,000, a prison term not to exceed five years, or both.

John C. Buchanan  
(Owner's Name - Please Print)  
Box 842  
(Street or P.O. Box)

John C. Buchanan  
(Owner's Signature)  
Oracle, Az. 85623  
(City) (State) (Zip/Code)

Theresa K. Buchanan  
(Owner's Name - Please Print)  
Box 842  
(Street or P.O. Box)

Theresa K. Buchanan  
(Owner's Signature)  
Oracle, Az. 85623  
(City) (State) (Zip Code)

PHOENIX, ARIZONA

(Owner's Name - Please Print)

1998 AUG 31 4 9:52

(Owner's Signature)

(Street or P.O. Box)

BLM AZ STATE OFFICE

VERIFIED

(State) (Zip Code)

(Owner's Name - Please Print)

ENTERED IN COMPUTER

(Owner's Signature)

(Street or P.O. Box)

11/30/98

(State)

(Zip Code)

(Owner's Name - Please Print)	(Owner's Signature)
(Street or P.O. Box)	(City) (State) (Zip Code)
(Owner's Name - Please Print)	(Owner's Signature)
(Street or P.O. Box)	(City) (State) (Zip Code)
(Owner's Name - Please Print)	(Owner's Signature)
(Street or P.O. Box)	(City) (State) (Zip Code)
(Owner's Name - Please Print)	(Owner's Signature)
(Street or P.O. Box)	(City) (State) (Zip Code)

**INSTRUCTIONS**

1. This certification of waiver from payment of maintenance fees is made under the regulations at 43 CFR 3833 and 3850.
2. This waiver must be filed in advance of the assessment year for which a waiver is sought, but in no event be filed later than the August 31st preceding the assessment year for which the waiver is sought.
3. You must still record your affidavit of assessment work for claims listed and/or Notices of Intention to Hold for any sites listed with the BLM by each December 30th, and the local recording office under State law, as in the past.
4. A \$5.00 service charge (recording fee) is required for all sites listed, otherwise a separate notice of intent to hold must be filed by December 30.
5. This waiver must be filed in the BLM State Office where the mining claims are recorded.
6. If the claims and sites are located in more than one State, a separate waiver form must be filed in each State in which they are held. The total number of claims and sites listed on separate waiver forms cannot exceed ten.
7. All claim names and Bureau of Land Management (BLM) serial numbers must be listed for all mining claims and sites for which a waiver is sought.
8. All owners and their addresses must be listed.
9. This waiver form must be signed by all of the owners or their designated agent. If an agent is designated, a statement appointing the agent, signed by all of the owners, must be submitted with this certification, if a designation of agent is not currently on file with the BLM State office where your claims and sites are recorded.
10. Mining claims and sites held by a husband and wife, either jointly or individually, or their children under the age of discretion, shall be counted towards the 10 claim limit. Mining claims and sites held in co-ownership, or by an association of locators, by a partnership, or by a corporation shall be counted towards the 10 claim limit for claimants that have an interest in these entities.
11. Failure to pay the maintenance fee or meet the requirements for waiver from payment of the maintenance fee by any August 31st deadline for the following assessment year shall cause the mining claims and sites to be declared null and void.

**NOTICE/BURDEN HOURS STATEMENT**

The Privacy Act of 1974 and the regulation in 43 CFR 2.48(d) provide that you be furnished the following information in connection with the information required by this certification of exemption from rental fees form.

**AUTHORITY:** 30 U.S.C. 28-28k; 43 U.S.C. 1201, 1740, and 1744; 43 CFR 3833 and 3850.

**PRINCIPLE PURPOSE:** This information is to be used to verify that the owner(s) of a mining claim has complied with the Act of August 10, 1993 (107 Stat. 312), and is entitled to perform assessment work in lieu of paying the maintenance fee for the mining claims listed on this form.

**ROUTINE USE:** (1) Adjudication of the claimant(s) certification of waiver from paying the maintenance fee otherwise required by the Act of August 10, 1993 (107 Stat. 312). (2) Disclosure may be made to appropriate Federal agencies when location is made within the agency's geographic area of responsibility. (3) Information from the record and/or the record will be transferred to the appropriate Federal, State, or local agency, or a member of the public in response to a specific request for pertinent information. (4) Information may also be provided to the Department of Justice or in a proceeding before a court or adjudicative body; or to Federal, State, local or foreign agencies when needed for enforcement of civil or criminal codes or applicable regulations concerning title rights upon the public land.

**EFFECT OF NOT PROVIDING INFORMATION:** Disclosure of this information is required by the Act of August 10, 1993 (107 Stat. 312) and 43 CFR 3833 for those owner(s) wishing to take the small miners waiver allowed under 43 CFR 3833 and 3850. Failure to supply the information required in this form to support the owner(s) certification of waiver from payment of the otherwise required maintenance fee, will result in the waiver being disallowed and the mining claims declared null and void by the Bureau of Land Management (BLM).

The Paperwork Reduction Act of 1980 (44 U.S.C. 3501, et seq.) requires us to tell you that:

This information is being collected to allow the BLM to determine if you qualify for a waiver from the payment of \$100 per mining claim maintenance fee established by the Act of August 10, 1993 (107 Stat. 312) and the implementing regulations at 43 CFR 3833 and 3850. A response to this request is required in accordance with the statute (107 Stat. 312) to retain your benefit.

Public reporting burden for this form is estimated to average 8 minutes per response, including time to review instructions, gathering and maintaining data, and completing and reviewing the form. Direct comments regarding this burden estimate, or any other aspect of this form, to the Department of the Interior, Bureau of Land Management, Information Collection Clearance Officer (DW-101) Denver Federal Center, Building 40, P.O. Box 25047, Denver, CO 80225-0047 and the Office of Management and Budget, Paperwork Reduction Project (1004-0114), Washington, D.C. 20503.

BLM would like you to know that you do not have to respond to this, or any other, Federal agency-sponsored information collection unless it displays a currently valid OMB control number.

*FOR OFFICIAL USE ONLY*

MAINTENANCE FEE PAYMENT WAIVER CERTIFICATION

This small miner waiver is filed to hold the claims/sites listed below for the assessment year beginning at noon on the first September 1 following the official filing of this form with BLM. 1999

The undersigned owner(s) of the mining claims/sites listed below hereby certify under penalty of 18 U.S.C. 1001 and 43 U.S.C. 1212 that: I/We control, or will control, ten or fewer mining claims/sites located and maintained on Federal land in the United States of America on the August 31 that is one day before the beginning of the assessment year indicated in line one above.

I/We have/will performed/performed assessment work upon the claims listed below for the current assessment year as of the August 31 indicated in line three above. This work meets the requirements of the General Mining Law of 1872, as amended; the Act of August 10, 1993; and the regulations at 43 CFR 3833 and 3850. Such work will be described on our affidavit of labor. Listing a site on this form constitutes a filing of a Notice of Intention to Hold for that site. I enclose a \$5.00 per site service charge (recording fee) for each site listed.

Please check this box if the following statement applies to you.  
I/We relinquish my/our claims and/or sites not listed below.

The mining claims and sites for which the above waiver from payment of the maintenance fees is made are:

CLAIM NAME	BLM RECORDATION SERIAL NUMBER
1. Mountain Goat Lode	45210
2. GOLD Mine # 1 Lode	45211
3. Buck Mt. Mines # 1 Lode	116092
4. Buck Mt. Mines # 2 Lode	116093
5. Buck Mt. Mines Placer # 1	264428
6. Buck Mt. Mines Placer # 2	327469
7. The Theresa + Sarah B. Lode	189264
8. DESPERATION # 1 Lode	108199
9. Jonathan Starship Mines # 1 Lode	327157
10. Jonathan Starship Mines # 2 Lode	327158

All owner(s) of the above mining claims and sites are filing for this waiver.

I/We understand and acknowledge that pursuant to 43 U.S.C. 1212 and 18 U.S.C. 1001, the filing of a false, fictitious, or fraudulent document with the Bureau of Land Management may result in a fine of up to \$10,000, a prison term not to exceed five years, or both.

John C. Buchanan  
(Owner's Name - Please Print)  
Box 842  
(Street or P.O. Box)

John C. Buchanan  
(Owner's Signature)  
Cracle, AZ 85623  
(City) (State) (Zip Code)

Theresa K. Buchanan  
(Owner's Name - Please Print)  
Box 842  
(Street or P.O. Box)

Theresa K. Buchanan  
(Owner's Signature)  
Cracle, AZ 85623  
(City) (State) (Zip Code)

JOE Buchanan  
(Owner's Name - Please Print)  
P.O. Box 691  
(Street or P.O. Box)

Joe Buchanan  
(Owner's Signature)  
Winkelman AZ 85282  
(City) (State) (Zip Code)

JOHN J. BUCHANAN  
(Owner's Name - Please Print)  
P.O. Box 697  
(Street or P.O. Box)

John J. Buchanan (DAD)  
(Owner's Signature)  
Winkelman WIZ 85282  
(City) (State) (Zip Code)

PHOENIX, ARIZONA  
RECEIVED  
STATE OFFICE  
AUG 31 1998  
AUG 31 1998

Sarah A Buchanan

(Owner's Name - Please Print)

P.O. Box 842

(Street or P.O. Box)

JERRY E. Buchanan

(Owner's Name - Please Print)

P.O. Box 328

(Street or P.O. Box)

Jonathan Buchanan

(Owner's Name - Please Print)

Box 842

(Street or P.O. Box)

Julia Kay Buchanan

(Owner's Name - Please Print)

Box 842

(Street or P.O. Box)

Additional owner

B.T.M. (Buchanan Tracking & Mining)

P.O. Box 842

INSTRUCTIONS

Sarah A Buchanan

(Owner's Signature)

Oracle

(City)

AZ

(State)

85623

(Zip Code)

Jerry E. Buchanan

(Owner's Signature)

Kearney

(City)

AZ

(State)

85223

(Zip Code)

Jonathan Buchanan

(Owner's Signature)

Oracle

(City)

AZ

(State)

85623

(Zip Code)

Julia Buchanan

(Owner's Signature)

Oracle

(City)

AZ

(State)

85623

(Zip Code)

B.T.M. (Buchanan Tracking & Mining)  
Oracle, AZ 85623

1. This certification of waiver from payment of maintenance fees is made under the regulations at 43 CFR 3833 and 3850.
2. This waiver must be filed in advance of the assessment year for which a waiver is sought, but in no event be filed later than the August 31st preceding the assessment year for which the waiver is sought.
3. You must still record your affidavit of assessment work for claims listed and/or Notices of Intention to Hold for any sites listed with the BLM by each December 30th, and the local recording office under State law, as in the past.
4. A \$5.00 service charge (recording fee) is required for all sites listed, otherwise a separate notice of intent to hold must be filed by December 30.
5. This waiver must be filed in the BLM State Office where the mining claims are recorded.
6. If the claims and sites are located in more than one State, a separate waiver form must be filed in each State in which they are held. The total number of claims and sites listed on separate waiver forms cannot exceed ten.
7. All claim names and Bureau of Land Management (BLM) serial numbers must be listed for all mining claims and sites for which a waiver is sought.

8. All owners and their addresses must be listed.
9. This waiver form must be signed by all of the owners or their designated agent. If an agent is designated, a statement appointing the agent, signed by all of the owners, must be submitted with this certification, if a designation of agent is not currently on file with the BLM State office where your claims and sites are recorded.
10. Mining claims and sites held by a husband and wife, either jointly or individually, or their children under the age of discretion, shall be counted towards the 10 claim limit. Mining claims and sites held in co-ownership, or by an association of locators, by a partnership, or by a corporation shall be counted towards the 10 claim limit for claimants that have an interest in these entities.
11. Failure to pay the maintenance fee or meet the requirements for waiver from payment of the maintenance fee by any August 31st deadline for the following assessment year shall cause the mining claims and sites to be declared null and void.

NOTICE/BURDEN HOURS STATEMENT

The Privacy Act of 1974 and the regulation in 43 CFR 2.48(d) provide that you be furnished the following information in connection with the information required by this certification of exemption from rental fees form.

AUTHORITY: 30 U.S.C. 28-28k; 43 U.S.C. 1201, 1740, and 1744; 43 CFR 3833 and 3850.

PRINCIPLE PURPOSE: This information is to be used to verify that the owner(s) of a mining claim has complied with the Act of August 10, 1993 (107 Stat. 312), and is entitled to perform assessment work in lieu of paying the maintenance fee for the mining claims listed on this form.

ROUTINE USE: (1) Adjudication of the claimant(s) certification of waiver from paying the maintenance fee otherwise required by the Act of August 10, 1993 (107 Stat. 312). (2) Disclosure may be made to appropriate Federal agencies when location is made within the agency's geographic area of responsibility. (3) Information from the record and/or the record will be transferred to the appropriate Federal, State, or local agency, or a member of the public in response to a specific request for pertinent information. (4) Information may also be provided to the Department of Justice or in a proceeding before a court or adjudicative body; or to Federal, State, local or foreign agencies when needed for enforcement of civil or criminal codes or applicable regulations concerning title rights upon the public land.

EFFECT OF NOT PROVIDING INFORMATION: Disclosure of this information is required by the Act of August 10, 1993 (107 Stat. 312) and 43 CFR 3833 for those owner(s) wishing to take the small miners waiver allowed under 43 CFR 3833 and 3850. Failure to supply the information required in this form to support the owner(s) certification of waiver from payment of the otherwise required maintenance fees will result in the waiver being disallowed and the mining claims declared null and void by the Bureau of Land Management (BLM).

The Paperwork Reduction Act of 1980 (44 U.S.C. 3501, et seq.) requires us to tell you that:

This information is being collected to allow the BLM to determine if you qualify for a waiver from the payment of \$100 per mining claim maintenance fee established by the Act of August 10, 1993 (107 Stat. 312) and the implementing regulations at 43 CFR 3833 and 3850. A response to this request is required in accordance with the statute (107 Stat. 312) to retain your benefit.

Public reporting burden for this form is estimated to average 8 minutes per response, including time to review instructions, gathering and maintaining data, and completing and reviewing the form. Direct comments regarding this burden estimate, or any other aspect of this form, to the Department of the Interior, Bureau of Land Management, Information Collection Clearance Officer (DW-101) Denver Federal Center, Building 40, P.O. Box 25047, Denver, CO 80225-0047 and the Office of Management and Budget, Paperwork Reduction Project (1004-0114), Washington, D.C. 20503.

BLM would like you to know that you do not have to respond to this, or any other, Federal agency-sponsored information collection unless it displays a currently valid OMB control number.

FOR OFFICIAL USE ONLY

1998 OCT 19 P 12:02  
BLM, AZ STATE OFFICE  
RECEIVED



MAINTENANCE FEE PAYMENT WAIVER CERTIFICATION

This small miner waiver is filed to hold the claims/sites listed below for the assessment year beginning at noon on the first September 1 following the official filing of this form with BLM.

The undersigned owner(s) of the mining claims/sites listed below hereby certify under penalty of 18 U.S.C. 1001 and 43 U.S.C. 1212 that:

I/We control, or will control, ten or fewer mining claims/sites located and maintained on Federal land in the United States of America on the August 31 that is one day before the beginning of the assessment year indicated in line one above.

I/We have/will performed/performed assessment work upon the claims listed below for the current assessment year as of the August 31 indicated in line three above. This work meets the requirements of the General Mining Law of 1872, as amended; the Act of August 10, 1993; and the regulations at 43 CFR 3833 and 3850. Such work will be described on our affidavit of labor. Listing a site on this form constitutes a filing of a Notice of Intention to Hold for that site. I enclose a \$5.00 per site service charge (recording fee) for each site listed.

Please check this box if the following statement applies to you.  
I/We relinquish my/our claims and/or sites not listed below.

The mining claims and sites for which the above waiver from payment of the maintenance fees is made are:

CLAIM NAME	BLM RECORDATION SERIAL NUMBER
1. Mountain Goat Lode	45210
2. GOLD Mine # 1 Lode	45211
3. Buck Mt. Mines # 1 Lode	116092
4. Buck Mt. Mines # 2 Lode	116093
5. Buck Mt. Mines Placer # 1	264428
6. Buck Mt. Mines Placer # 2	327469
7. The Theresa + Sarah B. Lode	189264
8. DESPERATION # 1 Lode	108199
9. Jonathan Starship Mines # 1 Lode	327157
0. Jonathan Starship Mines # 2 Lode	327158

If owner(s) of the above mining claims and sites are filing for this waiver.

We understand and acknowledge that pursuant to 43 U.S.C. 1212 and 18 U.S.C. 1001, the filing of a false, fictitious, or fraudulent document with the Bureau of Land Management may result in a fine of up to \$10,000, a prison term not to exceed five years, or both.

John C. Buchanan  
(Owner's Name - Please Print)  
Box 842  
(Street or P.O. Box)

John C. Buchanan  
(Owner's Signature)  
Oracle, AZ 85623  
(City) (State) (Zip Code)

Theresa K. Buchanan  
(Owner's Name - Please Print)  
Box 842  
(Street or P.O. Box)

Theresa K. Buchanan  
(Owner's Signature)  
Oracle, AZ 85623  
(City) (State) (Zip Code)

JOE Buchanan  
(Owner's Name - Please Print)  
P.O. Box 69  
(Street or P.O. Box)

Joe Buchanan  
(Owner's Signature)  
Winkelman AZ 85292  
(City) (State) (Zip Code)

JOHN J. BUCHANAN  
(Owner's Name - Please Print)  
P.O. Box 697  
(Street or P.O. Box)

John J. Buchanan (DAD)  
(Owner's Signature)  
Winkelman Ariz 85292  
(City) (State) (Zip Code)

ARIZONA  
1998 AUG 31 4 05 52  
STATE OFFICE

Sarah A Buchanan

(Owner's Name - Please Print)

PO Box 842

(Street or P.O. Box)

JERRY E. Buchanan

(Owner's Name - Please Print)

P.O. Box 328

(Street or P.O. Box)

Jonathan Buchanan

(Owner's Name - Please Print)

Box 842

(Street or P.O. Box)

Julia Kay Buchanan

(Owner's Name - Please Print)

Box 842

(Street or P.O. Box)

Additional owner

B.T.M. (Buchanan Tracking & Mining)

P.O. Box 842

INSTRUCTIONS

1. This certification of waiver from payment of maintenance fees is made under the regulations at 43 CFR 3833 and 3850.
2. This waiver must be filed in advance of the assessment year for which a waiver is sought, but in no event be filed later than the August 31st preceding the assessment year for which the waiver is sought.
3. You must still record your affidavit of assessment work for claims listed and/or Notices of Intention to Hold for any sites listed with the BLM by each December 30th, and the local recording office under State law, as in the past.
4. A \$5.00 service charge (recording fee) is required for all sites listed, otherwise a separate notice of intent to hold must be filed by December 30.
5. This waiver must be filed in the BLM State Office where the mining claims are recorded.
6. If the claims and sites are located in more than one State, a separate waiver form must be filed in each State in which they are held. The total number of claims and sites listed on separate waiver forms cannot exceed ten.
7. All claim names and Bureau of Land Management (BLM) serial numbers must be listed for all mining claims and sites for which a waiver is sought.

8. All owners and their addresses must be listed.
9. This waiver form must be signed by all of the owners or their designated agent. If an agent is designated, a statement appointing the agent, signed by all of the owners, must be submitted with this certification, if a designation of agent is not currently on file with the BLM State office where your claims and sites are recorded.
10. Mining claims and sites held by a husband and wife, either jointly or individually, or their children under the age of discretion, shall be counted towards the 10 claim limit. Mining claims and sites held in co-ownership, or by an association of locators, by a partnership, or by a corporation shall be counted towards the 10 claim limit for claimants that have an interest in these entities.
11. Failure to pay the maintenance fee or meet the requirements for waiver from payment of the maintenance fee by any August 31st deadline for the following assessment year shall cause the mining claims and sites to be declared null and void.

NOTICE/BURDEN HOURS STATEMENT

The Privacy Act of 1974 and the regulation in 43 CFR 2.48(d) provide that you be furnished the following information in connection with the information required by this certification of exemption from rental fees form.

AUTHORITY: 30 U.S.C. 28-28k; 43 U.S.C. 1201, 1740, and 1744; 43 CFR 3833 and 3850.

PRINCIPLE PURPOSE: This information is to be used to verify that the owner(s) of a mining claim has complied with the Act of August 10, 1993 (107 Stat. 312), and is entitled to perform assessment work in lieu of paying the maintenance fee for the mining claims listed on this form.

ROUTINE USE: (1) Adjudication of the claimant(s) certification of waiver from paying the maintenance fee otherwise required by the Act of August 10, 1993 (107 Stat. 312). (2) Disclosure may be made to appropriate Federal agencies when location is made within the agency's geographic area of responsibility. (3) Information from the record and/or the record will be transferred to the appropriate Federal, State, or local agency, or a member of the public in response to a specific request for pertinent information. (4) Information may also be provided to the Department of Justice or in a proceeding before a court or adjudicative body; or to Federal, State, local or foreign agencies when needed for enforcement of civil or criminal codes or applicable regulations concerning title rights upon the public land.

EFFECT OF NOT PROVIDING INFORMATION: Disclosure of this information is required by the Act of August 10, 1993 (107 Stat. 312) and 43 CFR 3833 for those owner(s) wishing to take the small miners waiver allowed under 43 CFR 3833 and 3850. Failure to supply the information required in this form to support the owner(s) certification of waiver from payment of the otherwise required maintenance fees will result in the waiver being disallowed and the mining claims declared null and void by the Bureau of Land Management (BLM).

The Paperwork Reduction Act of 1980 (44 U.S.C. 3501, et seq.) requires us to tell you that:

This information is being collected to allow the BLM to determine if you qualify for a waiver from the payment of \$100 per mining claim maintenance fee established by the Act of August 10, 1993 (107 Stat. 312) and the implementing regulations at 43 CFR 3833 and 3850. A response to this request is required in accordance with the statute (107 Stat. 312) to retain your benefit.

Public reporting burden for this form is estimated to average 8 minutes per response, including time to review instructions, gathering and maintaining data, and completing and reviewing the form. Direct comments regarding this burden estimate, or any other aspect of this form, to the Department of the Interior, Bureau of Land Management, Information Collection Clearance Officer (DW-101) Denver Federal Center, Building 40, P.O. Box 25047, Denver, CO 80225-0047 and the Office of Management and Budget, Paperwork Reduction Project (1004-0114), Washington, D.C. 20503.

BLM would like you to know that you do not have to respond to this, or any other, Federal agency-sponsored information collection unless it displays a currently valid OMB control number.

FOR OFFICIAL USE ONLY

1998 OCT 19 P 12:02

RECEIVED BLM STATE OFFICE

Sarah Buchanan

(Owner's Signature)

Oracle

(City)

AZ

(State)

85623

(Zip Code)

Jerry E. Buchanan

(Owner's Signature)

Kearney

(City)

AZ

(State)

85233

(Zip Code)

Jonathan Buchanan

(Owner's Signature)

Oracle

(City)

AZ

(State)

85623

(Zip Code)

Julia Buchanan

(Owner's Signature)

Oracle

(City)

AZ

(State)

85623

(Zip Code)

B.T.M. (Buchanan Tracking & Mining)  
Oracle, AZ 85623

(September 1998)

DEPARTMENT OF THE INTERIOR  
BUREAU OF LAND MANAGEMENT

1999

84-7 499

FORM APPROVED  
OMB NO. 1024-0112  
Expires September 30, 1997

MAINTENANCE FEE PAYMENT WAIVER CERTIFICATION

This small minor waiver is filed to hold the claims/sites listed below for the assessment year beginning as above on the first September 1 following the official filing of this form with BLM.

The undersigned owner(s) of the mining claims/sites listed below hereby certify under penalty of 18 U.S.C. 1001 and 43 U.S.C. 1212 that: I/We control, or will control, ten or fewer mining claims/sites located and maintained on Federal land in the United States of America on the August 31 that is one day before the beginning of the assessment year indicated in line one above.

I/We have/will performed/performed assessment work upon the claims listed below for the current assessment year as of the August 31 indicated in line three above. This work meets the requirements of the General Mining Law of 1872, as amended; the Act of August 10, 1993; and the regulations at 43 CFR 3833 and 3850. Such work will be described on our affidavit of labor. Listing a site on this form constitutes a filing of a Notice of Intention to Hold for that site. I enclose a \$5.00 per site service charge (recording fee) for each site listed.

Please check this box if the following statement applies to you.

I/We relinquish my/our claims and/or sites not listed below.

The mining claims and sites for which the above waiver from payment of the maintenance fees is made are:

CLAIM NAME	BLM RECORDATION SERIAL NUMBER
1. Mountain Goat Lode	45210
2. GOLD Mine # 1 Lode	45211
3. Buck Mt. Mines # 1 Lode	116092
4. Buck Mt. Mines # 2 Lode	116093
5. Buck Mt. Mines Placer # 1	264428
6. Buck Mt. Mines Placer # 2	327469
7. The Theresa + Sarah B. Lode	189264
8. DESPERATION # 1 Lode	108199
9. Jonathan Starship Mines # 1 Lode	327157
10. Jonathan Starship Mines # 2 Lode	327158

All owner(s) of the above mining claims and sites are filing for this waiver.

We understand and acknowledge that pursuant to 43 U.S.C. 1212 and 18 U.S.C. 1001, the filing of a false, fictitious, or fraudulent document with the Bureau of Land Management may result in a fine of up to \$10,000, a prison term not to exceed five years, or both.

John C. Buchanan  
(Owner's Name - Please Print)

Box 842  
(Street or P.O. Box)

John C. Buchanan  
(Owner's Signature)

Cracle, AZ 85623  
(City) (State) (Zip Code)

Theresa K. Buchanan  
(Owner's Name - Please Print)

Box 842  
(Street or P.O. Box)

Theresa K. Buchanan  
(Owner's Signature)

Cracle, AZ 85623  
(City) (State) (Zip Code)

JOE Buchanan  
(Owner's Name - Please Print)

P.O. Box 69  
(Street or P.O. Box)

Joe Buchanan  
(Owner's Signature)

Winkelman AZ 85282  
(City) (State) (Zip Code)

JOHN J. BUCHANAN  
(Owner's Name - Please Print)

P.O. Box 697  
(Street or P.O. Box)

John J. Buchanan (DAD)  
(Owner's Signature)

Winkelman WY 85242  
(City) (State) (Zip Code)

Pg 6-1

Sarah A Buchanan

(Owner's Name - Please Print)

PO Box 842

(Street or P.O. Box)

(Owner's Name - Please Print)

P.O. Box 328

(Street or P.O. Box)

Jonathan Buchanan

(Owner's Name - Please Print)

Box 842

(Street or P.O. Box)

Julia Kay Buchanan

(Owner's Name - Please Print)

Box 842

(Street or P.O. Box)

Sarah A Buchanan

(Owner's Signature)

Oracle

(City)

AZ

(State)

8523

(Zip Code)

Gary E Buchanan

(Owner's Signature)

Kearney

AZ

(State)

8523

(Zip Code)

Jonathan Buchanan

(Owner's Signature)

Oracle

(City)

AZ

(State)

8562

(Zip Code)

Julia Buchanan

(Owner's Signature)

Oracle

(City)

AZ

(State)

85623

(Zip Code)

Oracle AZ 85623

Additional J.T.M. (Buchanan Tracking Mining)

1. This certification of waiver from payment of maintenance fees is made under the regulations at 43 CFR 3833 and 3850.
2. This waiver must be filed in advance of the assessment year for which a waiver is sought, but in no event be filed later than the August 31st preceding the assessment year for which the waiver is sought.
3. You must still record your affidavit of assessment work for claims listed and/or Notices of Intention to Hold for any sites listed with the BLM by each December 30th, and the local recording office under State law, as in the past.
4. A \$3.00 service charge (recording fee) is required for all sites listed, otherwise a separate notice of intent to hold must be filed by December 30.
5. This waiver must be filed in the BLM State Office where the mining claims are recorded.
6. If the claims and sites are located in more than one State, a separate waiver form must be filed in each State in which they are held. The total number of claims and sites listed on separate waiver forms cannot exceed ten.
7. All claim names and Bureau of Land Management (BLM) serial numbers must be listed for all mining claims and sites for which a waiver is sought.

8. All owners and their addresses must be listed.
9. This waiver form must be signed by all of the owners or their designate agent. If an agent is designated, a statement appointing the agent, signed by all of the owners, must be submitted with this certification, if a designation of agent is not currently on file with the BLM State office where your claims and sites are recorded.
10. Mining claims and sites held by a husband and wife, either jointly or individually, or their children under the age of discretion, shall be counted towards the 10 claim limit. Mining claims and sites held in co-ownership, or by an association of locators, by a partnership, or by a corporation shall be counted towards the 10 claim limit for claimants that have an interest in these entities.
11. Failure to pay the maintenance fee or meet the requirements for waiver from payment of the maintenance fee by any August 31st deadline for the following assessment year shall cause the mining claims and sites to be declared null and void.

NOTICE/BURDEN HOURS STATEMENT

The Privacy Act of 1974 and the regulation in 43 CFR 2.48(d) provide that you be furnished the following information in connection with the information required by this certification of exemption from rental fees form.

AUTHORITY: 30 U.S.C. 28-28k; 43 U.S.C. 1201, 1740, and 1744; 43 CFR 3833 and 3850.

PRINCIPLE PURPOSE: This information is to be used to verify that the owner(s) of a mining claim has complied with the Act of August 10, 1993 (107 Stat. 312), and is entitled to perform assessment work in lieu of paying the maintenance fee for the mining claims listed on this form.

ROUTINE USE: (1) Adjudication of the claimant(s) certification of waiver from paying the maintenance fee otherwise required by the Act of August 10, 1993 (107 Stat. 312). (2) Disclosure may be made to appropriate Federal agencies when location is made within the agency's geographic area of responsibility. (3) Information from the record and/or the record will be transferred to the appropriate Federal, State, or local agency, or a member of the public in response to a specific request for pertinent information. (4) Information may also be provided to the Department of Justice or in a proceeding before a court or adjudicative body; or to Federal, State, local or foreign agencies when needed for enforcement of civil or criminal codes or applicable regulations concerning title rights upon the public land.

EFFECT OF NOT PROVIDING INFORMATION: Disclosure of this information is required by the Act of August 10, 1993 (107 Stat. 312) and 43 CFR 3833 for those owner(s) wishing to take the small miners waiver allowed under 43 CFR 3833 and 3850. Failure to supply the information required in this form to support the owner(s) certification of waiver from payment of the otherwise required maintenance fees will result in the waiver being disallowed and the mining claims declared null and void by the Bureau of Land Management (BLM).

The Paperwork Reduction Act of 1980 (44 U.S.C. 3501, et seq.) requires us to tell you that:

This information is being collected to allow the BLM to determine if you qualify for a waiver from the payment of \$100 per mining claim maintenance fee established by the Act of August 10, 1993 (107 Stat. 312) and the implementing regulations at 43 CFR 3833 and 3850. A response to this request is required in accordance with the statute (107 Stat. 312) to retain your benefit.

Public reporting burden for this form is estimated to average 8 minutes per response, including time to review instructions, gathering and maintaining data, and completing and reviewing the form. Direct comments regarding this burden estimate, or any other aspect of this form, to the Department of the Interior, Bureau of Land Management, Information Collection Clearance Officer (DW-101) Denver Federal Center, Building 40, P.O. Box 25047, Denver, CO 80225-0047 and the Office of Management and Budget, Paperwork Reduction Project (1004-0114), Washington, D.C. 20503.

BLM would like you to know that you do not have to respond to this, or any other, Federal agency-sponsored information collection unless it displays a currently valid OMB control number.

FOR OFFICIAL USE ONLY

DEPARTMENT OF THE INTERIOR  
BUREAU OF LAND MANAGEMENT

1999

85-7 499

MAINTENANCE FEE PAYMENT WAIVER CERTIFICATION

FORM APPROVED  
OMB NO. 1004-0114  
Expires September 30, 1997

This small miner waiver is filed to hold the claims/sites listed below for the assessment year beginning at noon on the first September 1 following the official filing of this form with BLM.

The undersigned owner(s) of the mining claims/sites listed below hereby certify under penalty of 18 U.S.C. 1001 and 43 U.S.C. 1212 that: I/We control, or will control, ten or fewer mining claims/sites located and maintained on Federal land in the United States of America on the August 31 that is one day before the beginning of the assessment year indicated in line one above.

I/We have/will performed/perform assessment work upon the claims listed below for the current assessment year as of the August 31 indicated in line three above. This work meets the requirements of the General Mining Law of 1872, as amended, the Act of August 10, 1993, and the regulations at 43 CFR 3833 and 3850. Such work will be described on our affidavit of labor. Listing a site on this form constitutes a filing of a Notice of Intention to Hold for that site. I enclose a \$5.00 per site service charge (recording fee) for each site listed.

Please check (this box if the following statement applies to you.  
I/We relinquish my/our claims and/or sites not listed below.

The mining claims and sites for which the above waiver from payment of the maintenance fees is made are:

CLAIM NAME	BLM RECORDATION SERIAL NUMBER
1. Mountain Goat Lode	45210
2. GOLD Mine #1 Lode	45211
3. Buck Mt. Mines #1 Lode	116092
4. Buck Mt. Mines #2 Lode	116093
5. Buck Mt. Mines Placer #1	264428
6. Buck Mt. Mines Placer #2	327469
7. The Theresa + Sarah B. Lode	189264
8. DESPERATION #1 Lode	108199
9. Jonathan Starship Mines #1 Lode	327157
10. Jonathan Starship Mines #2 Lode	327158

All owner(s) of the above mining claims and sites are filing for this waiver.

We understand and acknowledge that pursuant to 43 U.S.C. 1212 and 18 U.S.C. 1001, the filing of a false, fictitious, or fraudulent document with the Bureau of Land Management may result in a fine of up to \$10,000, a prison term not to exceed five years, or both.

John C. Buchanan  
(Owner's Name - Please Print)  
Box 842  
(Street or P.O. Box)

John C. Buchanan  
(Owner's Signature)  
Oracle, AZ 85623  
(City) (State) (Zip Code)

Theresa K. Buchanan  
(Owner's Name - Please Print)  
Box 842  
(Street or P.O. Box)

Theresa K. Buchanan  
(Owner's Signature)  
Oracle, AZ 85623  
(City) (State) (Zip Code)

JOE Buchanan  
(Owner's Name - Please Print)  
P.O. Box 69  
(Street or P.O. Box)

Joe Buchanan  
(Owner's Signature)  
Winkelman AZ 85282  
(City) (State) (Zip Code)

JOHN J. BUCHANAN  
(Owner's Name - Please Print)  
P.O. Box 697  
(Street or P.O. Box)

John J. Buchanan  
(Owner's Signature)  
Winkelman AZ 85242  
(City) (State) (Zip Code)

1877

Sarah A Buchanan  
 (Owner's Name - Please Print)  
PO Box 842  
 (Street or P.O. Box)

Sarah A Buchanan  
 (Owner's Signature)  
Oracle AZ 85623  
 (City) (State) (Zip Code)

JERRY E. Buchanan  
 (Owner's Name - Please Print)  
P.O. Box 328  
 (Street or P.O. Box)

Jerry E. Buchanan  
 (Owner's Signature)  
Kearney AZ 85233  
 (State) (Zip Code)

Jonathan Buchanan  
 (Owner's Name - Please Print)  
Box 842  
 (Street or P.O. Box)

Jonathan Buchanan  
 (Owner's Signature)  
Oracle AZ 85623  
 (City) (State) (Zip Code)

Julia Kay Buchanan  
 (Owner's Name - Please Print)  
Box 842  
 (Street or P.O. Box)

Julia Buchanan  
 (Owner's Signature)  
Oracle AZ 85623  
 (City) (State) (Zip Code)

**INSTRUCTIONS**

1. This certification of waiver from payment of maintenance fees is made under the regulations at 43 CFR 3833 and 3850.
2. This waiver must be filed in advance of the assessment year for which a waiver is sought, but in no event be filed later than the August 31st preceding the assessment year for which the waiver is sought.
3. You must still record your affidavit of assessment work for claims listed and/or Notices of Intention to Hold for any sites listed with the BLM by each December 30th, and the local recording office under State law, as in the past.
4. A \$5.00 service charge (recording fee) is required for all sites listed, otherwise a separate notice of intent to hold must be filed by December 30.
5. This waiver must be filed in the BLM State Office where the mining claims are recorded.
6. If the claims and sites are located in more than one State, a separate waiver form must be filed in each State in which they are held. The total number of claims and sites listed on separate waiver forms cannot exceed ten.
7. All claim names and Bureau of Land Management (BLM) serial numbers must be listed for all mining claims and sites for which a waiver is sought.

8. All owners and their addresses must be listed.
9. This waiver form must be signed by all of the owners or their designate agent. If an agent is designated, a statement appointing the agent, signed by a of the owners, must be submitted with this certification. If a designation o agent is not currently on file with the BLM State office where your claims an sites are recorded.
10. Mining claims and sites held by a husband and wife, either jointly o individually, or their children under the age of discretion, shall be counted towards the 10 claim limit. Mining claims and sites held in co-ownership, o by an association of locators, by a partnership, or by a corporation shall be counted towards the 10 claim limit for claimants that have an interest in these entities.
11. Failure to pay the maintenance fee or meet the requirements for waiver from payment of the maintenance fee by any August 31st deadline for the following assessment year shall cause the mining claims and sites to be declared null and void.

**NOTICE/BURDEN HOURS STATEMENT**

The Privacy Act of 1974 and the regulation in 43 CFR 2.48(d) provide that you be furnished the following information in connection with the information required by this certification of exemption from rental fees form.

**AUTHORITY:** 30 U.S.C. 28-28k; 43 U.S.C. 1201, 1740, and 1744; 43 CFR 3833 and 3850

**PRINCIPLE PURPOSE:** This information is to be used to verify that the owner(s) of a mining claim has complied with the Act of August 10, 1993 (107 Stat. 312), and is entitled to perform assessment work in lieu of paying the maintenance fee for the mining claims listed on this form.

**ROUTINE USE:** (1) Adjudication of the claimant(s) certification of waiver from paying the maintenance fee otherwise required by the Act of August 10, 1993 (107 Stat. 312). (2) Disclosure may be made to appropriate Federal agencies when location is made within the agency's geographic area of responsibility. (3) Information from the record and/or the record will be transferred to the appropriate Federal, State, or local agency, or a member of the public in response to a specific request for pertinent information. (4) Information may also be provided to the Department of Justice or in a proceeding before a court or adjudicative body; or to Federal, State, local or foreign agencies when needed for enforcement of civil or criminal codes or applicable regulations concerning title rights upon the public land.

**EFFECT OF NOT PROVIDING INFORMATION:** Disclosure of this information is required by the Act of August 10, 1993 (107 Stat. 312) and 43 CFR 3833 for those owner(s) wishing to take the small miners waiver allowed under 43 CFR 3833 and 3850. Failure to supply the information required in this form to support the owner(s) certification of waiver from payment of the otherwise required maintenance fees will result in the waiver being disallowed and the mining claims declared null and void by the Bureau of Land Management (BLM).

The Paperwork Reduction Act of 1980 (44 U.S.C. 3501, et seq.) requires us to tell you that:

This information is being collected to allow the BLM to determine if you qualify for a waiver from the payment of \$100 per mining claim maintenance fee established by the Act of August 10, 1993 (107 Stat. 312) and the implementing regulations at 43 CFR 3833 and 3850. A response to this request is required in accordance with the statute (107 Stat. 312) to retain your benefit.

Public reporting burden for this form is estimated to average 8 minutes per response, including time to review instructions, gathering and maintaining data, and completing and reviewing the form. Direct comments regarding this burden estimate, or any other aspect of this form, to the Department of the Interior, Bureau of Land Management, Information Collection Clearance Officer (DW-101) Denver Federal Center, Building 40, P.O. Box 25047, Denver, CO 80225-0047 and the Office of Management and Budget, Paperwork Reduction Project (1004-0114), Washington, D.C. 20503.

BLM would like you to know that you do not have to respond to this, or any other, Federal agency-sponsored information collection unless it displays a currently valid OMB control number.

**FOR OFFICIAL USE ONLY**

UNITED STATES DEPARTMENT OF THE INTERIOR  
BUREAU OF LAND MANAGEMENT  
ARIZONA STATE OFFICE

#499

Memorandum

To: Case File AMC 45210 et al  
From: Dorie Morrison, LLE  
Subject: Documentation of Telephone Conversation

Name of Person Contacted:

John C. Buchanan

Telephone Number of Person Contacted:

520-896-2847

Date of Contact:

9/2/98

FAX 520-896-9787

Summary:

Called request all owners did  
not sign warning. Will check file for  
Mr. Jack Remberton listed as owner  
on 45210-45211-

Mr Remberton not on owner. Added  
to list. Will remove and correct BLM's  
date.

Will get copy of warning to be signed by  
other owners of record. to Mr Buchanan.  
Along with SRT. to show owners. <sup>signature</sup> needed.

September 2, 1998

AMC 45210 et al

John C. Buchanan  
PH: 520-896-2847  
FAX 520-896-9787

Mr. Buchanan:

I have made copies of the serial register pages for the claims listed on the Maintenance Fee Payment Waiver Certification form filed with the Bureau of Land Management, August 31, 1998.

All owners of record are required to sign the waiver. I have marked with an asterisk (\*) on the serial pages and waiver, the name of the owner that did not sign. Please have all the owners sign the waiver and return by mail to my attention.

If you have any questions, please do not hesitate to call.

Dorie Morrison  
Land Law Examiner  
Bureau of Land Management  
222 N. Central Ave  
Phoenix, AZ 85004

PH: 602-417-9355



45210  
 108199  
 116092  
 189264  
 264415  
 327157  
 AZ-3850-1 (July 1992)  
 327469

Return Document to:  
John C. Buchanan  
Box 842  
Oracle, AZ 85623

For BLM Use Only	
4 Claims	
5.00/ea	
\$20.00	Total
	ke

Telephone # (520) 896-2847

- AFFIDAVIT OF PERFORMANCE OF ANNUAL WORK**  
 Also fill in ITEMS 1 through 9 and the reverse side of this document.
- NOTICE OF INTENTION TO HOLD**  
 I intend to hold the claim(s) /site(s) listed on the reverse side of this document for the calendar year 1999. Also fill in ITEMS 1 through 4 and ITEM 9.

NOTICES OF INTENTION TO HOLD ARE FOR MILL SITES AND TUNNEL SITES OR FOR MINING CLAIMS WHEN ASSESSMENT WORK HAS NOT BEEN DONE, REGARDLESS OF WHETHER THE ANNUAL ASSESSMENT HAS BEEN SUSPENDED, DEFERRED, OR NOT YET ACCRUED. THE FILING OF A NOTICE OF INTENTION TO HOLD SHALL NOT RELIEVE THE OWNER OF COMPLYING WITH FEDERAL AND STATE LAWS PERTAINING TO THE PERFORMANCE OF ANNUAL ASSESSMENT WORK. NOTICES OF INTENTION TO HOLD FOR MILL SITES OR TUNNEL SITES NEED NOT BE COUNTY RECORDED. FOR MINING CLAIMS THE FORM FILED WITH BLM MUST BE IDENTICAL TO THE ONE THAT WAS OR WILL BE FILED WITH THE COUNTY.

Evidence of Annual Assessment Work or a Notice of Intention to Hold must be filed each calendar year following the calendar year in which the Claim/site was located.  
 ALL CLAIMS LISTED ON A SINGLE AFFIDAVIT MUST BE CONTIGUOUS.

1. State of Arizona, County of Pinal ss: 303-56-0151  
 2. I, (Name) John Buchanan  
 3. Reside at (Address) Box 842 ; 777 CEDAR RIDGE  
City Oracle, County PINAL, State AZ, Zip 85623

being duly sworn, deposes and says that he/she is a citizen of the United States, more than eighteen years of age, that all of the facts set forth in this affidavit/notice, subject to the provisions and penalties of 18 USC 1001 pertaining to the filing of false, fictitious, or fraudulent statements with the United States, are true and correct according to the best of my knowledge, information and belief.

4. Owner's Name and Address (If not shown in items 1-3 above) CHECK HERE IF THIS IS A CHANGE OF ADDRESS

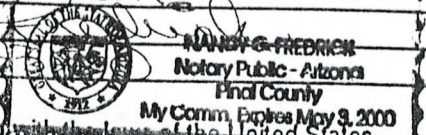
5. That I am personally acquainted with the mining claim(s). The work and improvements were made by and at the expense of the owner(s) of said claim(s). Said contiguous group of claims, listed on the reverse side of this document, are situated in the Saddle Mt. Mining Mining District, Pinal County, Arizona

6. That between the dates starting at 12 o'clock noon on September 1, 1997 and ending at 12 o'clock noon on September 1, 1998 at least \$ 9,000 dollars worth of work and improvements were done and performed upon said claim(s) or upon one or more of a contiguous group of claims for the benefit of all, or wholly or partly outside of a contiguous group of claims for the benefit of all, not including the location work.

7. That the following persons were employed to perform the work and improvements described herein: John C. Buchanan, Empire Transport

8. That the work and improvements performed were: Repair Mine Roads, Repair Erosion Control Berms, Work in Placer, Machinery, Sample old workings, Repair Mine equipment at site, Bring in pipe line for water.

9. Dated Aug. 28 '98 Signature John C. Buchanan  
 SUBSCRIBED AND SWORN TO before me, a Notary Public, this 28<sup>th</sup> day of August 1998  
 by John C. Buchanan  
 Notary Public [Signature]

MY COMMISSION EXPIRES 5/31/00  


For BLM Use Only  
 B.L.M. AZ STATE OFFICE  
 VERIFIED  
 11/30/98  
 ENTERED IN COMPUTER  
 11/30/98

This form is for the purpose of complying with the laws of the United States Department of the Interior, Bureau of Land Management and the State of Arizona pertaining to assessment work and/or a notice of intention to hold. 30 USC 28, 43 CFR 3833.2, ARS 27-208. Subject to Paperwork Reduction Act and Privacy Act statements available at the BLM AZ State Office. The form is not copyrighted. It may be reproduced without restriction.

If the claims/sites have consecutive BLM #'s and are in the same Township, Range and Section(s) they may be listed as follows:

SAMPLE 1-10      A MC 19640-49      Dkt/Pg # 1025/1-10 (or)      4N      20W 36  
 RECORDING # 9106173-82

CLAIM/SITE NAME	SERIAL NUMBER	Dkt/Pg or Recording # of ORIGINAL LOCATION NOTICEI	TWN SHP	RNG	SEC(S)
1. Buck Mt. Mines #1	A MC 116092	BK 1646 p. 952-953	T55	16	E
2. Buck Mt. Mines #2	A MC 116093	BK 1646 p. 954-955	T55	16	E
3. Buck Mt. Mines Place #1	A MC 264428	BK 1646 p. 956-957	T55	16	E
4. Buck Mt. Mines Place #2	A MC 327469	BK 1466 p. 681-682	T55	16	E
5.	A MC				
6.	A MC				
7.	A MC				
8.	A MC				
9.	A MC				
10.	A MC				
11.	A MC				
12.	A MC				
13.	A MC				
14.	A MC				
15.	A MC				
16.	A MC				
17.	A MC				
18.	A MC				
19.	A MC				
20.	A MC				
21.	A MC				
22.	A MC				
23.	A MC				
24.	A MC				
25.	A MC				
26.	A MC				
27.	A MC				
28.	A MC				
29.	A MC				
30.	A MC				

**FILE WITH: BUREAU OF LAND MANAGEMENT, 222 NORTH CENTRAL AVENUE, PHOENIX, AZ 85004-2203 and the respective county recorder, ON OR BEFORE DECEMBER 30th (NOT THE 31st), BLM REQUIRES A \$5.00 NONREFUNDABLE SERVICE CHARGE FOR EACH MINING CLAIM, MILL SITE OR TUNNEL SITE. ANNUAL FILLINGS THAT ARE NOT ACCOMPANIED BY PROPER SERVICE CHARGES WILL BE RETURNED WITHOUT FURTHER ACTION BY BLM.**

1999

Return Document to:  
John Buchanan  
Box 842  
Oracle, Az. 85623

For BLM Use Only

AZ-3850-1 (July 1992)

2 Claims
5.00 ea
\$10.00 TOTAL
C

Telephone # (520) 896-2847

CHECK ONE

AFFIDAVIT OF PERFORMANCE OF ANNUAL WORK

Also fill in ITEMS 1 through 9 and the reverse side of this document.

NOTICE OF INTENTION TO HOLD

I intend to hold the claim(s) /site(s) listed on the reverse side of this document for the calendar year 1999. Also fill in ITEMS 1 through 4 and ITEM 9.

NOTICES OF INTENTION TO HOLD ARE FOR MILL SITES AND TUNNEL SITES OR FOR MINING CLAIMS WHEN ASSESSMENT WORK HAS NOT BEEN DONE, REGARDLESS OF WHETHER THE ANNUAL ASSESSMENT HAS BEEN SUSPENDED, DEFERRED, OR NOT YET ACCRUED. THE FILING OF A NOTICE OF INTENTION TO HOLD SHALL NOT RELIEVE THE OWNER OF COMPLYING WITH FEDERAL AND STATE LAWS PERTAINING TO THE PERFORMANCE OF ANNUAL ASSESSMENT WORK. NOTICES OF INTENTION TO HOLD FOR MILL SITES OR TUNNEL SITES NEED NOT BE COUNTY RECORDED. FOR MINING CLAIMS THE FORM FILED WITH BLM MUST BE IDENTICAL TO THE ONE THAT WAS OR WILL BE FILED WITH THE COUNTY.

Evidence of Annual Assessment Work or a Notice of Intention to Hold must be filed each calendar year following the calendar year in which the Claim/site was located.

ALL CLAIMS LISTED ON A SINGLE AFFIDAVIT MUST BE CONTIGUOUS.

1. State of Arizona, County of Gila ss: 303-560151  
2. I, (Name) John Buchanan  
3. Reside at (Address) Box 842 777 CEDAR Ridge  
City Oracle County PINAL State AZ Zip 85623

being duly sworn, deposes and says that he/she is a citizen of the United States, more than eighteen years of age, that all of the facts set forth in this affidavit/notice, subject to the provisions and penalties of 18 USC 1001 pertaining to the filing of false, fictitious, or fraudulent statements with the United States, are true and correct according to the best of my knowledge, information and belief.

4. Owner's Name and Address (if not shown in items 1-3 above) CHECK HERE IF THIS IS A CHANGE OF ADDRESS

5. That I am personally acquainted with the mining claim(s). The work and improvements were made by and at the expense of the owner(s) of said claim(s). Said contiguous group of claims, listed on the reverse side of this document, are situated in the BANNER Mining District, Gila County, Arizona

6. That between the dates starting at 12 o'clock noon on September 1, 1997 and ending at 12 o'clock noon on September 1, 1999 at least \$ \$500.00 dollars worth of work and improvements were done and performed upon said claim(s) or upon one or more of a contiguous group of claims for the benefit of all, or wholly or partly outside of a contiguous group of claims for the benefit of all, not including the location work.

7. That the following persons were employed to perform the work and improvements described herein: John T. Buchanan  
John Buchanan

8. That the work and improvements performed were: Mine + haul ore from various vein structures

9. Dated Aug. 28, 98 Signature John Buchanan  
SUBSCRIBED AND SWORN TO before me, a Notary Public, this 28 day of August, 1998  
by John Buchanan

Notary Public [Signature]  
MY COMMISSION EXPIRES May 3, 2000  
Notary Public - Arizona  
Pinal County  
My Comm. Expires May 3, 2000

This form is for the purpose of complying with the laws of the United States Department of the Interior, Bureau of Land Management and the State of Arizona pertaining to assessment work and/or a notice of intention to hold. 30 USC 28, 43 CFR 3833.2, ARS 27-208. Subject to Paperwork Reduction Act and Privacy Act statements available at the BLM AZ State Office. The form is not copyrighted. It may be reproduced without restriction.

For BLM Use Only  
RECEIVED  
B.L.M. AZ STATE OFFICE  
ENTERED IN COMPUTER  
11/30/98 dlm

VERIFIED  
11/30/98

If the claims/sites have consecutive BLM #'s and are in the same Township, Range and Section(s) they may be listed as follows:

SAMPLE 1-10      A MC 19640-49      Dk/Pg # 1025/1-10 (or)      4N      20W 36  
 RECORDING # 9106173-82

CLAIM/SITE NAME	SERIAL NUMBER	Dk/Pg or Recording # of ORIGINAL LOCATION NOTICEI	TWN SHP	RNG	SEC(S)
1. <u>Mountain Goat</u>	A MC <u>45210</u>	<u>703 462</u>	<u>45</u>	<u>16E</u>	<u>20</u>
2. <u>Gold Mine #1</u>	A MC <u>45211</u>	<u>703 463</u>	<u>45</u>	<u>16E</u>	<u>20</u>
3.	A MC				
4.	A MC				
5.	A MC				
6.	A MC				
7.	A MC				
8.	A MC				
9.	A MC				
10.	A MC				
11.	A MC				
12.	A MC				
13.	A MC				
14.	A MC				
15.	A MC				
16.	A MC				
17.	A MC				
18.	A MC				
19.	A MC				
20.	A MC				
21.	A MC				
22.	A MC				
23.	A MC				
24.	A MC				
25.	A MC				
26.	A MC				
27.	A MC				
28.	A MC				
29.	A MC				
30.	A MC				

**FILE WITH: BUREAU OF LAND MANAGEMENT, 222 NORTH CENTRAL AVENUE, PHOENIX, AZ 85004-2203 and the respective county recorder, ON OR BEFORE DECEMBER 30th (NOT THE 31st), BLM REQUIRES A \$5.00 NONREFUNDABLE SERVICE CHARGE FOR EACH MINING CLAIM, MILL SITE OR TUNNEL SITE, ANNUAL FILLINGS THAT ARE NOT ACCOMPANIED BY PROPER SERVICE CHARGES WILL BE RETURNED WITHOUT FURTHER ACTION BY BLM.**

19 99

Return Document to:

For BLM Use Only

AZ-3850-1 (July 1992)

John Buchanan  
Box 842  
Oracle, AZ 85623

1 claim
5.00
5.00 Total

Telephone # (520) 896-2847

CHECK ONE

AFFIDAVIT OF PERFORMANCE OF ANNUAL WORK

Also fill in ITEMS 1 through 9 and the reverse side of this document.

NOTICE OF INTENTION TO HOLD

I intend to hold the claim(s) /site(s) listed on the reverse side of this document for the calendar year 1999. Also fill in ITEMS 1 through 4 and ITEM 9.

NOTICES OF INTENTION TO HOLD ARE FOR MILL SITES AND TUNNEL SITES OR FOR MINING CLAIMS WHEN ASSESSMENT WORK HAS NOT BEEN DONE, REGARDLESS OF WHETHER THE ANNUAL ASSESSMENT HAS BEEN SUSPENDED, DEFERRED, OR NOT YET ACCRUED. THE FILING OF A NOTICE OF INTENTION TO HOLD SHALL NOT RELIEVE THE OWNER OF COMPLYING WITH FEDERAL AND STATE LAWS PERTAINING TO THE PERFORMANCE OF ANNUAL ASSESSMENT WORK. NOTICES OF INTENTION TO HOLD FOR MILL SITES OR TUNNEL SITES NEED NOT BE COUNTY RECORDED. FOR MINING CLAIMS THE FORM FILED WITH BLM MUST BE IDENTICAL TO THE ONE THAT WAS OR WILL BE FILED WITH THE COUNTY.

Evidence of Annual Assessment Work or a Notice of Intention to Hold must be filed each calendar year following the calendar year in which the Claim/site was located.

ALL CLAIMS LISTED ON A SINGLE AFFIDAVIT MUST BE CONTIGUOUS.

1. State of Arizona, County of SANTA CRUZ ss: 303-56-015  
2. I, (Name) John Buchanan  
3. Reside at (Address) Box 842 777 CEDAR RIDGE  
City Oracle, County PINAL, State AZ, Zip 85623

being duly sworn, deposes and says that he/she is a citizen of the United States, more than eighteen years of age, that all of the facts set forth in this affidavit/notice, subject to the provisions and penalties of 18 USC 1001 pertaining to the filing of false, fictitious, or fraudulent statements with the United States, are true and correct according to the best of my knowledge, information and belief.

4. Owner's Name and Address (if not shown in items 1-3 above) CHECK HERE IF THIS IS A CHANGE OF ADDRESS

5. That I am personally acquainted with the mining claim(s). The work and improvements were made by and at the expense of the owner(s) of said claim(s). Said contiguous group of claims, listed on the reverse side of this document, are situated in the ORO BLANCO Mining District, SANTA CRUZ County, Arizona

6. That between the dates starting at 12 o'clock noon on September 1, 19 97 and ending at 12 o'clock noon on September 1, 19 98 at least \$ 300.00 dollars worth of work and improvements were done and performed upon said claim(s) or upon one or more of a contiguous group of claims for the benefit of all, or wholly or partly outside of a contiguous group of claims for the benefit of all, not including the location work.

7. That the following persons were employed to perform the work and improvements described herein: John Buchanan, Jonathan Buchanan, Ryan Pinto

8. That the work and improvements performed were: Work on shaft opening, shovel rock + muck out of way. Analyze samples, carry in and out mining equipment to site, samples process + test at site.

9. Dated Aug. 28 98 Signature John Buchanan  
SUBSCRIBED AND SWORN TO before me, a Notary Public, this 28 day of August 1998  
by John Buchanan  
Notary Public

MY COMMISSION EXPIRES May 3, 2000  
NANCY G. MORRIS  
Notary Public - Arizona  
Pinal County

This form is for the purpose of complying with the laws of the United States Department of the Interior, Bureau of Land Management and the State of Arizona pertaining to assessment work and/or a notice of intention to hold. 30 USC 28, 43 CFR 3833.2, ARS 27-208. Subject to Paperwork Reduction Act and Privacy Act statements available at the BLM AZ State Office. The form is not copyrighted. It may be reproduced without restriction.

For BLM Use Only  
RECEIVED  
B.L.M. AZ STATE OFFICE  
ENTERED IN COMPUTER  
11/30/98 DM

VERIFIED  
11/30/98

If the claims/sites have consecutive BLM #'s and are in the same Township, Range and Section(s) they may be listed as follows:

SAMPLE 1-10      A MC 19640-49      Dk/Pg # 1025/1-10 (or)      4N      20W 36  
 RECORDING # 9106173-82

CLAIM/SITE NAME	SERIAL NUMBER	Dk/Pg or Recording # of ORIGINAL LOCATION NOTICEI	TWN SHP	RNG	SEC(S)
1. <i>Desperation # / Lode</i>	A MC 108 <del>199</del>	<sup>BK</sup> 283 <sup>page</sup> 135-137	23S	11E	20
2.	A MC				
3.	A MC				
4.	A MC				
5.	A MC				
6.	A MC				
7.	A MC				
8.	A MC				
9.	A MC				
10.	A MC				
11.	A MC				
12.	A MC				
13.	A MC				
14.	A MC				
15.	A MC				
16.	A MC				
17.	A MC				
18.	A MC				
19.	A MC				
20.	A MC				
21.	A MC				
22.	A MC				
23.	A MC				
24.	A MC				
25.	A MC				
26.	A MC				
27.	A MC				
28.	A MC				
29.	A MC				
30.	A MC				

**FILE WITH: BUREAU OF LAND MANAGEMENT, 222 NORTH CENTRAL AVENUE, PHOENIX, AZ 85004-2203 and the respective county recorder, ON OR BEFORE DECEMBER 30th (NOT THE 31st), BLM REQUIRES A \$5.00 NONREFUNDABLE SERVICE CHARGE FOR EACH MINING CLAIM, MILL SITE OR TUNNEL SITE. ANNUAL FILLINGS THAT ARE NOT ACCOMPANIED BY PROPER SERVICE CHARGES WILL BE RETURNED WITHOUT FURTHER ACTION BY BLM.**

1999

Return Document to:  
John Buchanan  
Box 842  
Oracle, Az. 85623

For BLM Use Only

AZ-3850-1 (July 1992)

1 claim
5.00
5.00 Total

Telephone # (520)-896-2847

1999

**AFFIDAVIT OF PERFORMANCE OF ANNUAL WORK**

Also fill in ITEMS 1 through 9 and the reverse side of this document.

CHECK  
ONE

**NOTICE OF INTENTION TO HOLD**

I intend to hold the claim(s) /site(s) listed on the reverse side of this document for the calendar year 1999. Also fill in ITEMS 1 through 4 and ITEM 9.

NOTICES OF INTENTION TO HOLD ARE FOR MILL SITES AND TUNNEL SITES OR FOR MINING CLAIMS WHEN ASSESSMENT WORK HAS NOT BEEN DONE, REGARDLESS OF WHETHER THE ANNUAL ASSESSMENT HAS BEEN SUSPENDED, DEFERRED, OR NOT YET ACCRUED. THE FILING OF A NOTICE OF INTENTION TO HOLD SHALL NOT RELIEVE THE OWNER OF COMPLYING WITH FEDERAL AND STATE LAWS PERTAINING TO THE PERFORMANCE OF ANNUAL ASSESSMENT WORK. NOTICES OF INTENTION TO HOLD FOR MILL SITES OR TUNNEL SITES NEED NOT BE COUNTY RECORDED. FOR MINING CLAIMS THE FORM FILED WITH BLM MUST BE IDENTICAL TO THE ONE THAT WAS OR WILL BE FILED WITH THE COUNTY.

Evidence of Annual Assessment Work or a Notice of Intention to Hold must be filed each calendar year following the calendar year in which the Claim/site was located.

ALL CLAIMS LISTED ON A SINGLE AFFIDAVIT MUST BE CONTIGUOUS.

1. State of Arizona, County of PINAL ss: 303-56-0151
2. I, (Name) John Buchanan
3. Reside at (Address) Box 842 777 CEDAR RIDGE  
City Oracle, County PINAL, State AZ, Zip 85623

being duly sworn, deposes and says that he/she is a citizen of the United States, more than eighteen years of age, that all of the facts set forth in this affidavit/notice, subject to the provisions and penalties of 18 USC 1001 pertaining to the filing of false, fictitious, or fraudulent statements with the United States, are true and correct according to the best of my knowledge, information and belief.

4. Owner's Name and Address (If not shown in items 1-3 above) CHECK HERE IF THIS IS A CHANGE OF ADDRESS

5. That I am personally acquainted with the mining claim(s). The work and improvements were made by and at the expense of the owner(s) of said claim(s). Said contiguous group of claims, listed on the reverse side of this document, are situated in the POPS CANYON Mining District, PINAL County, Arizona

6. That between the dates starting at 12 o'clock noon on September 1, 1997 and ending at 12 o'clock noon on September 1, 1998 at least \$ 300.00 dollars worth of work and improvements were done and performed upon said claim(s) or upon one or more of a contiguous group of claims for the benefit of all, or wholly or partly outside of a contiguous group of claims for the benefit of all, not including the location work.

7. That the following persons were employed to perform the work and improvements described herein: John Buchanan  
sample, schist material, load + haul rock.

8. That the work and improvements performed were: Repair Mine Rd; sample schist material, load + haul rock.

9. Dated Aug. 28, 98 Signature John C. Buchanan  
SUBSCRIBED AND SWORN TO before me, a Notary Public, this 28th day of August 1998

by John C. Buchanan  
Notary Public Oracle, Arizona  
MY COMMISSION EXPIRES 5-3-2000



This form is for the purpose of complying with the laws of the United States Department of the Interior, Bureau of Land Management and the State of Arizona pertaining to assessment work and/or a notice of intention to hold. 30 USC 28, 43 CFR 3833.2, ARS 27-208. Subject to Paperwork Reduction Act and Privacy Act statements available at the BLM AZ State Office. The form is not copyrighted. It may be reproduced without restriction.

2 For BLM Use Only  
RECEIVED  
BLM AZ STATE OFFICE  
ENTERED IN COMPUTER  
11/30/98

VERIFIED  
20/98

If the claims/sites have consecutive BLM #'s and are in the same Township, Range and Section(s) they may be listed as follows:

SAMPLE 1-10      A MC 19640-49      Dkt/Pg # 1025/1-10 (or)      4N      20W      36  
 RECORDING # 9106173-82

CLAIM/SITE NAME	SERIAL NUMBER	Dkt/Pg or Recording # of ORIGINAL LOCATION NOTICE!	TWN SHP	RNG	SEC(S)
1. <del>TERESA</del> + <i>Sheriff B</i>	A MC 189264	1145 667-668	1	12E	15
2.	A MC				
3.	A MC				
4.	A MC				
5.	A MC				
6.	A MC				
7.	A MC				
8.	A MC				
9.	A MC				
10.	A MC				
11.	A MC				
12.	A MC				
13.	A MC				
14.	A MC				
15.	A MC				
16.	A MC				
17.	A MC				
18.	A MC				
19.	A MC				
20.	A MC				
21.	A MC				
22.	A MC				
23.	A MC				
24.	A MC				
25.	A MC				
26.	A MC				
27.	A MC				
28.	A MC				
29.	A MC				
30.	A MC				

**FILE WITH: BUREAU OF LAND MANAGEMENT, 222 NORTH CENTRAL AVENUE, PHOENIX, AZ 85004-2203 and the respective county recorder, ON OR BEFORE DECEMBER 30th (NOT THE 31st), BLM REQUIRES A \$5.00 NONREFUNDABLE SERVICE CHARGE FOR EACH MINING CLAIM, MILL SITE OR TUNNEL SITE, ANNUAL FILLINGS THAT ARE NOT ACCOMPANIED BY PROPER SERVICE CHARGES WILL BE RETURNED WITHOUT FURTHER ACTION BY BLM.**



1999

Return Document to:  
John Buchanan  
Box 842  
Oracle, AZ, 85623

For BLM Use Only

AZ-3850-1 (July 1992)

2 claims	
5.00	
10.00	Total
	LC

Telephone # (520) 896-2847

CHECK ONE

AFFIDAVIT OF PERFORMANCE OF ANNUAL WORK

Also fill in ITEMS 1 through 9 and the reverse side of this document.

NOTICE OF INTENTION TO HOLD

I intend to hold the claim(s) /site(s) listed on the reverse side of this document for the calendar year 1999 Also fill in ITEMS 1 through 4 and ITEM 9.

NOTICES OF INTENTION TO HOLD ARE FOR MILL SITES AND TUNNEL SITES OR FOR MINING CLAIMS WHEN ASSESSMENT WORK HAS NOT BEEN DONE, REGARDLESS OF WHETHER THE ANNUAL ASSESSMENT HAS BEEN SUSPENDED, DEFERRED, OR NOT YET ACCRUED. THE FILING OF A NOTICE OF INTENTION TO HOLD SHALL NOT RELIEVE THE OWNER OF COMPLYING WITH FEDERAL AND STATE LAWS PERTAINING TO THE PERFORMANCE OF ANNUAL ASSESSMENT WORK. NOTICES OF INTENTION TO HOLD FOR MILL SITES OR TUNNEL SITES NEED NOT BE COUNTY RECORDED. FOR MINING CLAIMS THE FORM FILED WITH BLM MUST BE IDENTICAL TO THE ONE THAT WAS OR WILL BE FILED WITH THE COUNTY.

Evidence of Annual Assessment Work or a Notice of Intention to Hold must be filed each calendar year following the calendar year in which the Claim/site was located.

ALL CLAIMS LISTED ON A SINGLE AFFIDAVIT MUST BE CONTIGUOUS.

1. State of Arizona, County of SANTA CRUZ ss: 303-56-0151
2. I, (Name) John Buchanan
3. Reside at (Address) Box 842 777 CEDAR RIDGE  
City Oracle, County PINAL, State AZ, Zip 85623

being duly sworn, deposes and says that he/she is a citizen of the United States, more than eighteen years of age, that all of the facts set forth in this affidavit/notice, subject to the provisions and penalties of 18 USC 1001 pertaining to the filing of false, fictitious, or fraudulent statements with the United States, are true and correct according to the best of my knowledge, information and belief.

4. Owner's Name and Address (If not shown in Items 1-3 above) CHECK HERE IF THIS IS A CHANGE OF ADDRESS

5. That I am personally acquainted with the mining claim(s). The work and improvements were made by and at the expense of the owner(s) of said claim(s). Said contiguous group of claims, listed on the reverse side of this document, are situated in the Atascosa Mt. Mining District, SANTA CRUZ County, Arizona

6. That between the dates starting at 12 o'clock noon on September 1, 1998 at least \$ \$1,000 and ending at 12 o'clock noon on September 1, 1997 dollars worth of work and improvements were done and performed upon said claim(s) or upon one or more of a contiguous group of claims for the benefit of all, or wholly or partly outside of a contiguous group of claims for the benefit of all, not including the location work.

7. That the following persons were employed to perform the work and improvements described herein: John Buchanan, Jonathan Buchanan, John L. Buchanan

8. That the work and improvements performed were: Road Repair, Mine ORE, test.

9. Dated Aug. 28 '99 Signature John Buchanan  
SUBSCRIBED AND SWORN TO before me, a Notary Public this 28th day of August 1999  
by John Buchanan

Notary Public Nancy C. Fredrick  
MY COMMISSION EXPIRES 5/3/2000  
NANCY C. FREDRICK  
Notary Public - Arizona  
Pinal County  
My Comm. Expires May 3, 2000

For BLM Use ONLY  
RECEIVED  
BLM AZ STATE OFFICE  
ENTERED IN COMPUTER  
11/30/98 DM

This form is for the purpose of complying with the laws of the United States Department of the Interior, Bureau of Land Management and the State of Arizona pertaining to assessment work and/or a notice of intention to hold. 30 USC 28, 43 CFR 3833.2, ARS 27-208. Subject to Paperwork Reduction Act and Privacy Act statements available at the BLM AZ State Office. The form is not copyrighted. It may be reproduced without restriction.

VERIFIED  
11/30/98

If the claims/sites have consecutive BLM #'s and are in the same Township, Range and Section(s) they may be listed as follows:

SAMPLE 1-10      A MC 19640-49      Dkt/Pg # 1025/1-10 (or)      4N      20W      36  
 RECORDING # 9106173-82

CLAIM/SITE NAME	SERIAL NUMBER	Dkt/Pg or Recording # of ORIGINAL LOCATION NOTICEI	TWN SHP	RNG	SEC(S)
1. Jonathan Stavship M.#:	A MC 327157	618 page 107-108	235	12E	22
2. Jonathan Stavship M.#:	A MC 327158	618 p. 105-106	235	12E	22 SE/1/4 sec
3.	A MC				
4.	A MC				
5.	A MC				
6.	A MC				
7.	A MC				
8.	A MC				
9.	A MC				
10.	A MC				
11.	A MC				
12.	A MC				
13.	A MC				
14.	A MC				
15.	A MC				
16.	A MC				
17.	A MC				
18.	A MC				
19.	A MC				
20.	A MC				
21.	A MC				
22.	A MC				
23.	A MC				
24.	A MC				
25.	A MC				
26.	A MC				
27.	A MC				
28.	A MC				
29.	A MC				
30.	A MC				

**FILE WITH: BUREAU OF LAND MANAGEMENT, 222 NORTH CENTRAL AVENUE, PHOENIX, AZ 85004-2203 and the respective county recorder, ON OR BEFORE DECEMBER 30th (NOT THE 31st), BLM REQUIRES A \$5.00 NONREFUNDABLE SERVICE CHARGE FOR EACH MINING CLAIM, MILL SITE OR TUNNEL SITE, ANNUAL FILLINGS THAT ARE NOT ACCOMPANIED BY PROPER SERVICE CHARGES WILL BE RETURNED WITHOUT FURTHER ACTION BY BLM.**

UNITED STATES  
DEPARTMENT OF THE INTERIOR  
BUREAU OF LAND MANAGEMENT

RECEIPT AND ACCOUNTING ADVICE

No. 2389875

88/11/98

Subject: TRANSFER OF INTEREST (1)  
FEASIBILITY OF ASSIGNMENT WORK (1)

Applicant: JOHN BUCHANAN  
DOB: 842  
TUCSON, AZ 85623

Remitter: BUCHANAN TRUCKING & MINING  
777 CEDAR RIDGE  
TUCSON, AZ 85623  
CR #1103 500-896-2247

Assignor:

LEASE MANAGEMENT DATA									
<input type="checkbox"/> NEW <input type="checkbox"/> UPDATE <input type="checkbox"/> PAYMENT									
ORIGINAL SERIAL NO.	ASG.	TYPE	ST.	CTY.	FUND SYMBOL			ACRES/UNITS	RATE
1107 064413, 127 AL									
AMOUNT	ANV. DATE	EXP. DATE	BILL CYC.	S/C	DISTRICT	NEXT BILL	MISC. DATA	U of M	ACTUAL UNITS
ASSIGNMENT SERIAL NO.	ASG.	TYPE	ST.	CTY.	FUND SYMBOL			ACRES/UNITS	RATE
AMOUNT	ANV. DATE	EXP. DATE	BILL CYC.	S/C	DISTRICT	NEXT BILL	MISC. DATA	U of M	ACTUAL UNITS

*520-211-800 + cell PH.*

APPLY REMITTANCE			
ACTION	FUND SYMBOL	CTY.	AMOUNT
FILING FEE			
RENTAL			
UNEARNED			
REFUND			
TOTAL			
AMOUNT DUE			

Remarks:

BY: \_\_\_\_\_ DATE: \_\_\_\_\_

- Lease in Escrow?
- KGS?
- Auto Escalates?
- Auto Renew?
- Of Interest?
- Operating Rights?
- Operator
- Bond Filed?

FOR MMS USE ONLY		
BILLEE		FOREST REFUGE
NUMBER		
OCS SECTION		
CODE		

MAINTENANCE FEE PAYMENT WAIVER CERTIFICATION

This small miner waiver is filed to hold the claims/sites listed below for the assessment year beginning at noon on the first September 1 following the official filing of this form with BLM. 1999

The undersigned owner(s) of the mining claims/sites listed below hereby certify under penalty of 18 U.S.C. 1001 and 43 U.S.C. 1212 that: 499

I/We control, or will control, ten or fewer mining claims/sites located and maintained on Federal land in the United States of America on the August 31 that is one day before the beginning of the assessment year indicated in line one above.

I/We have/will performed/performance assessment work upon the claims listed below for the current assessment year as of the August 31 indicated in line three above. This work meets the requirements of the General Mining Law of 1872, as amended; the Act of August 10, 1993; and the regulations at 43 CFR 3833 and 3850. Such work will be described on our affidavit of labor. Listing a site on this form constitutes a filing of a Notice of Intention to Hold for that site. I enclose a \$5.00 per site service charge (recording fee) for each site listed.

Please check this box if the following statement applies to you.  
I/We relinquish my/our claims and/or sites not listed below.

45210 116092 327157  
108199 189264 327469  
264415

The mining claims and sites for which the above waiver from payment of the maintenance fees is made are:

CLAIM NAME	BLM RECORDATION SERIAL NUMBER
1. Mountain Goat Lode	45210 *
2. GOLD Mine # 1 Lode	45211 *
3. Buck Mt. Mines # 1 Lode	116092 OK
4. Buck Mt. Mines # 2 Lode	116093 OK
5. Buck Mt. Mines Placer # 1	264428 *
6. Buck Mt. Mines Placer # 2	327469 *
7. The Theresa + Sarah B. Lode	189264 OK
8. DESPERATION # 1 Lode	108199 OK
9. Jonathan Stavship Mines # 1 Lode	327157 *
10. Jonathan Stavship Mines # 2 Lode	327158 *

All owner(s) of the above mining claims and sites are filing for this waiver.

I/We understand and acknowledge that pursuant to 43 U.S.C. 1212 and 18 U.S.C. 1001, the filing of a false, fictitious, or fraudulent document with the Bureau of Land Management may result in a fine of up to \$10,000, a prison term not to exceed five years, or both.

John C. Buchanan  
(Owner's Name - Please Print)  
Box 842  
(Street or P.O. Box)

John C. Buchanan  
(Owner's Signature)  
Cracle, AZ 85623  
(City) (State) (Zip Code)

Theresa K. Buchanan  
(Owner's Name - Please Print)  
Box 842  
(Street or P.O. Box)

Theresa K. Buchanan  
(Owner's Signature)  
Cracle, AZ 85623  
(City) (State) (Zip Code)

(Owner's Name - Please Print)

1998 AUG 31 4 52

(Owner's Signature)

(Street or P.O. Box)

RECEIVED BLM AZ STATE OFFICE

(City)

(State) (Zip Code)

10/19/98 (Owner's Name - Please Print)

(Owner's Signature)

Not entered in computer  
Put in new system  
(Street or P.O. Box)

11/17/98  
com  
(City)

(State)

(Zip Code)

1999

152-7 499

FORM APPROVED  
OMB NO. 1004-0114  
Expires September 30, 1999

MAINTENANCE FEE PAYMENT WAIVER CERTIFICATION

This small miner waiver is filed to hold the claims/sites listed below for the assessment year beginning at noon on the first September 1 following the official filing of this form with BLM. 1999

The undersigned owner(s) of the mining claims/sites listed below hereby certify under penalty of 18 U.S.C. 1001 and 43 U.S.C. 1212 that:

I/We control, or will control, ten or fewer mining claims/sites located and maintained on Federal land in the United States of America on the August 31 that is one day before the beginning of the assessment year indicated in line one above.

I/We have/will performed/perform assessment work upon the claims listed below for the current assessment year as of the August 31 indicated in line three above. This work meets the requirements of the General Mining Law of 1872, as amended; the Act of August 10, 1993; and the regulations at 43 CFR 3833 and 3850. Such work will be described on our affidavit of labor. Listing a site on this form constitutes a filing of a Notice of Intention to Hold for that site. I enclose a \$5.00 per site service charge (recording fee) for each site listed.

Please check this box if the following statement applies to you.

I/We relinquish my/our claims and/or sites not listed below.

The mining claims and sites for which the above waiver from payment of the maintenance fees is made are:

CLAIM NAME	BLM RECORDATION SERIAL NUMBER
1. Mountain Goat Lode	45210
2. GOLD Mine # 1 Lode	45211
3. Buck Mt. Mines # 1 Lode	116092
4. Buck Mt. Mines # 2 Lode	116093
5. Buck Mt. Mines Placer # 1	264428
6. Buck Mt. Mines Placer # 2	327469
7. The Theresa + Sarah B. Lode	189264
8. DESPERATION # 1 Lode	108199
9. Jonathan Starship Mines # 1 Lode	327157
10. Jonathan Starship Mines # 2 Lode	327158

All owner(s) of the above mining claims and sites are filing for this waiver.

I/We understand and acknowledge that pursuant to 43 U.S.C. 1212 and 18 U.S.C. 1001, the filing of a false, fictitious, or fraudulent document with the Bureau of Land Management may result in a fine of up to \$10,000, a prison term not to exceed five years, or both.

John C. Buchanan  
(Owner's Name - Please Print)  
Box 842  
(Street or P.O. Box)

John C. Buchanan  
(Owner's Signature)  
Oracle, AZ 85623  
(City) (State) (Zip Code)

Theresa K. Buchanan  
(Owner's Name - Please Print)  
Box 842  
(Street or P.O. Box)

Theresa K. Buchanan  
(Owner's Signature)  
Oracle, AZ 85623  
(City) (State) (Zip Code)

JOE Buchanan  
(Owner's Name - Please Print)  
P.O. Box 697  
(Street or P.O. Box)

Joe Buchanan  
(Owner's Signature)  
Winkelman AZ 85282  
(City) (State) (Zip Code)

JOHN J. BUCHANAN  
(Owner's Name - Please Print)  
P.O. Box 697  
(Street or P.O. Box)

John J. Buchanan (DAD)  
(Owner's Signature)  
Winkelman AZ 85282  
(City) (State) (Zip Code)

ARIZONA  
RECEIVED  
STATE OFFICE  
AUG 31 1998

1999

Pg 3-1 499  
FORM APPROVED  
OMB NO. 1004-0114  
Expires September 30, 1999

MAINTENANCE FEE PAYMENT WAIVER CERTIFICATION

This small miner waiver is filed to hold the claims/sites listed below for the assessment year beginning at noon on the first September 1 following the official filing of this form with BLM.

The undersigned owner(s) of the mining claims/sites listed below hereby certify under penalty of 18 U.S.C. 1001 and 43 U.S.C. 1212 that: I/We control, or will control, ten or fewer mining claims/sites located and maintained on Federal land in the United States of America on the August 31 that is one day before the beginning of the assessment year indicated in line one above.

I/We have/will performed/perform assessment work upon the claims listed below for the current assessment year as of the August 31 indicated in line three above. This work meets the requirements of the General Mining Law of 1872, as amended; the Act of August 10, 1993; and the regulations at 43 CFR 3833 and 3850. Such work will be described on our affidavit of labor. Listing a site on this form constitutes a filing of a Notice of Intention to Hold for that site. I enclose a \$5.00 per site service charge (recording fee) for each site listed.

Please check this box if the following statement applies to you.

I/We relinquish my/our claims and/or sites not listed below.

The mining claims and sites for which the above waiver from payment of the maintenance fees is made are:

CLAIM NAME	BLM RECORDATION SERIAL NUMBER
1. Mountain Goat Lode	45210
2. GOLD Mine # 1 Lode	45211
3. Buck Mt. Mines # 1 Lode	116092
4. Buck Mt. Mines # 2 Lode	116093
5. Buck Mt. Mines Placer # 1	264428
6. Buck Mt. Mines Placer # 2	327469
7. The Theresa + Sarah B. Lode	189264
8. DESPERATION # 1 Lode	108199
9. Jonathan Starship Mines # 1 Lode	327157
10. Jonathan Starship Mines # 2 Lode	327158

All owner(s) of the above mining claims and sites are filing for this waiver.

We understand and acknowledge that pursuant to 43 U.S.C. 1212 and 18 U.S.C. 1001, the filing of a false, fictitious, or fraudulent document with the Bureau of Land Management may result in a fine of up to \$10,000, a prison term not to exceed five years, or both.

John C. Buchanan  
(Owner's Name - Please Print)  
Box 842  
(Street or P.O. Box)

John C. Buchanan  
(Owner's Signature)  
Cracle, AZ 85623  
(City) (State) (Zip Code)

Theresa K. Buchanan  
(Owner's Name - Please Print)  
Box 842  
(Street or P.O. Box)

Theresa K. Buchanan  
(Owner's Signature)  
Cracle, AZ 85623  
(City) (State) (Zip Code)

JOE Buchanan  
(Owner's Name - Please Print)  
P.O. Box 691  
(Street or P.O. Box)

Joe Buchanan  
(Owner's Signature)  
Winkelman AZ 85292  
(City) (State) (Zip Code)

JOHN J. BUCHANAN  
(Owner's Name - Please Print)  
P.O. 1300 697  
(Street or P.O. Box)

John J. Buchanan (My DAD)  
(Owner's Signature)  
Winkelman Ariz 85292  
(City) (State) (Zip Code)

RECEIVED  
STATE OFFICE  
AUG 31 1998  
A-9-52

(September 1996)

DEPARTMENT OF THE INTERIOR  
BUREAU OF LAND MANAGEMENT

1999

847 499

FORM APPROVED  
OMB NO. 1004-0112  
Expires September 30, 1997

MAINTENANCE FEE PAYMENT WAIVER CERTIFICATION

This small miner waiver is filed to hold the claims/sites listed below for the assessment year beginning on August 1 following the official filing of this form with BLM

The undersigned owner(s) of the mining claims/sites listed below hereby certify under penalty of 18 U.S.C. 1001 and 43 U.S.C. 1212 that:

1. We control, or will control, ten or fewer mining claims/sites located and maintained on Federal land in the United States of America on the August 31 that is one day before the beginning of the assessment year indicated in line one above.

2. We have/will performed/perform assessment work upon the claims listed below for the current assessment year as of the August 31 indicated in line three above. This work meets the requirements of the General Mining Law of 1872, as amended, the Act of August 10, 1993, and the regulations at 43 CFR 3833 and 3850. Such work will be described on our affidavit of labor. Listing a site on this form constitutes a filing of a Notice of Intention to Hold for that site. I enclose a \$5.00 per site service charge (recording fee) for each site listed.

Please check this box if the following statement applies to you.

I/We relinquish my/our claims and/or sites not listed below.

The mining claims and sites for which the above waiver from payment of the maintenance fees is made are:

CLAIM NAME	BLM RECORDATION SERIAL NUMBER
1. Mountain Goat Lode	45210
2. COLD Mine # 1 Lode	45211
3. Buck Mt. Mines # 1 Lode	116092
4. Buck Mt. Mines # 2 Lode	116093
5. Buck Mt. Mines Placer # 1	264428
6. Buck Mt. Mines Placer # 2	327469
7. The Theresa + Sarah B. Lode	189264
8. DESPERATION # 1 Lode	108199
9. Jonathan Starship Mines # 1 Lode	327157
10. Jonathan Starship Mines # 2 Lode	327158

All owner(s) of the above mining claims and sites are filing for this waiver.

We understand and acknowledge that pursuant to 43 U.S.C. 1212 and 18 U.S.C. 1001, the filing of a false, fictitious, or fraudulent document with the Bureau of Land Management may result in a fine of up to \$10,000, a prison term not to exceed five years, or both.

John C. Buchanan  
(Owner's Name - Please Print)

John C. Buchanan  
(Owner's Signature)

Box 842  
(Street or P.O. Box)

Cracle, AZ 85623  
(City) (State) (Zip Code)

Theresa K. Buchanan  
(Owner's Name - Please Print)

Theresa K. Buchanan  
(Owner's Signature)

Box 842  
(Street or P.O. Box)

Cracle, AZ 85623  
(City) (State) (Zip Code)

JOE Buchanan  
(Owner's Name - Please Print)

Joe Buchanan  
(Owner's Signature)

P.O. Box 69  
(Street or P.O. Box)

Winkelman AZ 85282  
(City) (State) (Zip Code)

JOHN J. BUCHANAN  
(Owner's Name - Please Print)

John J. Buchanan (DAD)  
(Owner's Signature)

P.O. Box 697  
(Street or P.O. Box)

Winkelman AZ 85282  
(City) (State) (Zip Code)





Pg 6-7

Sarah A Buchanan  
(Owner's Name - Please Print)

PO Box 842  
(Street or P.O. Box)

(Owner's Name - Please Print)

P.O. Box 328  
(Street or P.O. Box)

Jonathan Buchanan  
(Owner's Name - Please Print)

Box 842  
(Street or P.O. Box)

Julia Kay Buchanan  
(Owner's Name - Please Print)

Box 842  
(Street or P.O. Box)

Sarah A Buchanan  
(Owner's Signature)

Oracle AZ 85623  
(City) (State) (Zip Code)

Jeff Buchanan  
(Owner's Signature)

Kearney AZ 85233  
(City) (State) (Zip Code)

Jeff Buchanan  
(Owner's Signature)

Oracle AZ 85623  
(City) (State) (Zip Code)

Julia Buchanan  
(Owner's Signature)

Oracle AZ 85623  
(City) (State) (Zip Code)

Additional P.O. Box 842 (Buchanan Tracking Mining)

1. This certification of waiver from payment of maintenance fees is made under the regulations at 43 CFR 3833 and 3850.
2. This waiver must be filed in advance of the assessment year for which a waiver is sought, but in no event be filed later than the August 31st preceding the assessment year for which the waiver is sought.
3. You must still record your affidavit of assessment work for claims listed and/or Notices of Intention to Hold for any sites listed with the BLM by each December 30th, and the local recording office under State law, as in the past.
4. A \$5.00 service charge (recording fee) is required for all sites listed, otherwise a separate notice of intent to hold must be filed by December 30.
5. This waiver must be filed in the BLM State Office where the mining claims are recorded.
6. If the claims and sites are located in more than one State, a separate waiver form must be filed in each State in which they are held. The total number of claims and sites listed on separate waiver forms cannot exceed ten.
7. All claim names and Bureau of Land Management (BLM) serial numbers must be listed for all mining claims and sites for which a waiver is sought.

8. All owners and their addresses must be listed.
9. This waiver form must be signed by all of the owners or their designate agent. If an agent is designated, a statement appointing the agent, signed by all of the owners, must be submitted with this certification, if a designation of agent is not currently on file with the BLM State office where your claims and sites are recorded.
10. Mining claims and sites held by a husband and wife, either jointly or individually, or their children under the age of discretion, shall be counted towards the 10 claim limit. Mining claims and sites held in co-ownership, or by an association of locators, by a partnership, or by a corporation shall be counted towards the 10 claim limit for claimants that have an interest in these entities.
11. Failure to pay the maintenance fee or meet the requirements for waiver from payment of the maintenance fee by any August 31st deadline for the following assessment year shall cause the mining claims and sites to be declared null and void.

NOTICE/BURDEN HOURS STATEMENT

The Privacy Act of 1974 and the regulation in 43 CFR 2.48(d) provide that you be furnished the following information in connection with the information required by this certification of exemption from rental fees form.

**AUTHORITY:** 30 U.S.C. 28-28k; 43 U.S.C. 1201, 1740, and 1744; 43 CFR 3833 and 3850.

**PRINCIPLE PURPOSE:** This information is to be used to verify that the owner(s) of a mining claim has complied with the Act of August 10, 1993 (107 Stat. 312), and is entitled to perform assessment work in lieu of paying the maintenance fee for the mining claims listed on this form.

**ROUTINE USE:** (1) Adjudication of the claimant(s) certification of waiver from paying the maintenance fee otherwise required by the Act of August 10, 1993 (107 Stat. 312). (2) Disclosure may be made to appropriate Federal agencies when location is made within the agency's geographic area of responsibility. (3) Information from the record and/or the record will be transferred to the appropriate Federal, State, or local agency, or a member of the public in response to a specific request for pertinent information. (4) Information may also be provided to the Department of Justice or in a proceeding before a court or adjudicative body; or to Federal, State, local or foreign agencies when needed for enforcement of civil or criminal codes or applicable regulations concerning title rights upon the public land.

**EFFECT OF NOT PROVIDING INFORMATION:** Disclosure of this information is required by the Act of August 10, 1993 (107 Stat. 312) and 43 CFR 3833 for those owner(s) wishing to take the small miners waiver allowed under 43 CFR 3833 and 3850. Failure to supply the information required in this form to support the owner(s) certification of waiver from payment of the otherwise required maintenance fees will result in the waiver being disallowed and the mining claims declared null and void by the Bureau of Land Management (BLM).

The Paperwork Reduction Act of 1980 (44 U.S.C. 3501, et seq.) requires us to tell you that:

This information is being collected to allow the BLM to determine if you qualify for a waiver from the payment of \$100 per mining claim maintenance fee established by the Act of August 10, 1993 (107 Stat. 312) and the implementing regulations at 43 CFR 3833 and 3850. A response to this request is required in accordance with the statute (107 Stat. 312) to retain your benefit.

Public reporting burden for this form is estimated to average 8 minutes per response, including time to review instructions, gathering and maintaining data, and completing and reviewing the form. Direct comments regarding this burden estimate, or any other aspect of this form, to the Department of the Interior, Bureau of Land Management, Information Collection Clearance Officer (DW-101) Denver Federal Center, Building 40, P.O. Box 25047, Denver, CO 80225-0047 and the Office of Management and Budget, Paperwork Reduction Project (1004-0114), Washington, D.C. 20503.

BLM would like you to know that you do not have to respond to this, or any other, Federal agency-sponsored information collection unless it displays a currently valid OMB control number.

FOR OFFICIAL USE ONLY

877

Sarah A Buchanan

(Owner's Name - Please Print)

PO Box 842

(Street or P.O. Box)

JERRY E. Buchanan

(Owner's Name - Please Print)

P.O. Box 328

(Street or P.O. Box)

Jonathan Buchanan

(Owner's Name - Please Print)

Box 842

(Street or P.O. Box)

Julia Kay Buchanan

(Owner's Name - Please Print)

Box 842

(Street or P.O. Box)

Sarah A Buchanan

(Owner's Signature)

Oracle

(City)

AZ

(State)

85623

(Zip Code)

Jerry E. Buchanan

(Owner's Signature)

Kearney

AZ

(State)

8523

(Zip Code)

Jonathan Buchanan

(Owner's Signature)

Oracle

(City)

AZ

(State)

8562

(Zip Code)

Julia Buchanan

(Owner's Signature)

Oracle

(City)

AZ

(State)

8562

(Zip Code)

INSTRUCTIONS

1. This certification of waiver from payment of maintenance fees is made under the regulations at 43 CFR 3831 and 3850.
2. This waiver must be filed in advance of the assessment year for which a waiver is sought, but in no event be filed later than the August 31st preceding the assessment year for which the waiver is sought.
3. You must still record your affidavit of assessment work for claims listed and/or Notices of Intention to Hold for any sites listed with the BLM by each December 30th, and the local recording office under State law, as in the past.
4. A \$5.00 service charge (recording fee) is required for all sites listed, otherwise a separate notice of intent to hold must be filed by December 30.
5. This waiver must be filed in the BLM State Office where the mining claims are recorded.
6. If the claims and sites are located in more than one State, a separate waiver form must be filed in each State in which they are held. The total number of claims and sites listed on separate waiver forms cannot exceed ten.
7. All claim names and Bureau of Land Management (BLM) serial numbers must be listed for all mining claims and sites for which a waiver is sought.

8. All owners and their addresses must be listed.
9. This waiver form must be signed by all of the owners or their designate agent. If an agent is designated, a statement appointing the agent, signed by a of the owners, must be submitted with this certification. If a designation agent is not currently on file with the BLM State office where your claims are recorded.
10. Mining claims and sites held by a husband and wife, either jointly or individually, or their children under the age of discretion, shall be counted towards the 10 claim limit. Mining claims and sites held in co-ownership, or by an association of locators, by a partnership, or by a corporation shall be counted towards the 10 claim limit for claimants that have an interest in these entities.
11. Failure to pay the maintenance fee or meet the requirements for waiver from payment of the maintenance fee by any August 31st deadline for the following assessment year shall cause the mining claims and sites to be declared null and void.

NOTICE/BURDEN HOURS STATEMENT

The Privacy Act of 1974 and the regulation in 43 CFR 2.48(d) provide that you be furnished the following information in connection with the information required by this certification of exemption from rental fees form.

AUTHORITY: 30 U.S.C. 28-28k; 43 U.S.C. 1201, 1740, and 1744; 43 CFR 3833 and 3850

PRINCIPLE PURPOSE: This information is to be used to verify that the owner(s) of a mining claim has complied with the Act of August 10, 1993 (107 Stat. 312), and is entitled to perform assessment work in lieu of paying the maintenance fee for the mining claims listed on this form.

ROUTINE USE: (1) Adjudication of the claimant(s) certification of waiver from paying the maintenance fee otherwise required by the Act of August 10, 1993 (107 Stat. 312). (2) Disclosure may be made to appropriate Federal agencies when location is made within the agency's geographic area of responsibility. (3) Information from the record and/or the record will be transferred to the appropriate Federal, State, or local agency, or a member of the public in response to a specific request for pertinent information. (4) Information may also be provided to the Department of Justice or in a proceeding before a court or adjudicative body, or to Federal, State, local or foreign agencies when needed for enforcement of civil or criminal codes or applicable regulations concerning title rights upon the public land.

EFFECT OF NOT PROVIDING INFORMATION: Disclosure of this information is required by the Act of August 10, 1993 (107 Stat. 312) and 43 CFR 3833 for those owner(s) wishing to take the small miners waiver allowed under 43 CFR 3833 and 3850. Failure to supply the information required in this form to support the owner(s) certification of waiver from payment of the otherwise required maintenance fees will result in the waiver being disallowed and the mining claims declared null and void by the Bureau of Land Management (BLM).

The Paperwork Reduction Act of 1980 (44 U.S.C. 3501, et seq.) requires us to tell you that.

This information is being collected to allow the BLM to determine if you qualify for a waiver from the payment of \$100 per mining claim maintenance fee established by the Act of August 10, 1993 (107 Stat. 312) and the implementing regulations at 43 CFR 3833 and 3850. A response to this request is required in accordance with the statute (107 Stat. 312) to retain your benefit.

Public reporting burden for this form is estimated to average 8 minutes per response, including time to review instructions, gathering and maintaining data, and completing and reviewing the form. Direct comments regarding this burden estimate, or any other aspect of this form, to the Department of the Interior, Bureau of Land Management, Information Collection Clearance Officer (DW-101) Denver Federal Center, Building 40, P.O. Box 25047, Denver, CO 80225-0047 and the Office of Management and Budget, Paperwork Reduction Project (1004-0114), Washington, D.C. 20503.

BLM would like you to know that you do not have to respond to this, or any other, Federal agency-sponsored information collection unless it displays a currently valid OMB control number.

FOR OFFICIAL USE ONLY

AMC 116092  
264415  
327469  
189264  
327157  
108199

1998

MAINTENANCE FEE PAYMENT

GPS

\$100.00 MAINTENANCE FEE PAYMENT DUE ON OR BEFORE AUGUST 31, 19 97  
IN LIEU OF ASSESSMENT WORK FOR THE UPCOMING ASSESSMENT  
YEAR BEGINNING SEPTEMBER 1 OF THE YEAR NOTED ABOVE.

BUREAU OF LAND MANAGEMENT  
ARIZONA STATE OFFICE  
3707 NORTH 7TH STREET  
PHOENIX, AZ 85014 (OR)  
P.O. BOX 16563, PHOENIX, AZ 85011

COUNT: 9 \$ 900.00 INT: KC  
FOR OFFICIAL USE ONLY

THE CLAIMS ARE SITUATED IN PIVAL COUNTY, ARIZONA.

VER \$25,000 IN ASSESSMENT WORK PERFORMED.  
BLM SERIAL NUMBERS NAMES OF CLAIMS OR SITES

A MC 116092 THRU A MC 116093 Buck Mt. Mines #1+2  
Book 1037 1416 COUNTY BOOK/DOCKET 4660, PAGE(S) OR FEE NO(S) 160-163  
618 352-590 LODGE

A MC 264415 THRU A MC 264416 Buck Mt. Mines #3+4  
BK 1037, 1416, 1660 COUNTY BOOK/DOCKET 4660, PAGE(S) OR FEE NO(S) 352-390  
160-163 677-708

(OR) IF NOT CONSECUTIVE NUMBERS LIST SEPARATELY BELOW:

BLM SERIAL NUMBERS	NAME OF CLAIMS/SITES	COUNTY BOOK/DOCKET & PAGE OR FEE NUMBER
A MC <u>264428</u>	<u>Buck Mt. Mines</u>	<u>Placer #1</u>
A MC <u>327469</u>	<u>Buck Mt. Mines</u>	<u>Placer #2</u>
A MC <u>264418</u>	<u>Buck Mt. Mines</u>	<u>#6</u>
A MC <u>264422</u>	<u>Buck Mt. Mines</u>	<u>#10</u>
A MC _____	_____	_____
A MC _____	_____	_____
A MC _____	_____	_____
A MC <u>189264</u>	<u>The Theresa + Sarah B.</u>	<u>Book 1145 page 667-66</u>
A MC _____	_____	_____
A MC _____	_____	_____

CLAIMANT'S NAME: John C. Buchana  
ADDRESS: Box 842 CITY: Oracle STATE: AZ

CHECK HERE IF THIS IS A CHANGE OF ADDRESS PHONE: 520 896-2847 ZIP: 85623

SIGNATURE: John Buchana  
TO RECORD WITH THE COUNTY, ONE CLAIMANT OR THE AGENT MUST SIGN

LIST ALL ADDITIONAL OWNERS ON REVERSE SIDE OF THIS FORM

FOR OFFICIAL USE ONLY  
ENTERED INTO COMPUTER: 9/17 DATE KA INITIALS OK VERIFIED OK  
OCT 1 8 1997

TIME STAMP  
RECEIVED  
BLM AZ STATE OFFICE  
Aug 28 1 46 PM '97  
PHOENIX, ARIZONA

1998

MAINTENANCE FEE PAYMENT

\$100.00 MAINTENANCE FEE PAYMENT DUE ON OR BEFORE AUGUST 31, 1998  
IN LIEU OF ASSESSMENT WORK FOR THE UPCOMING ASSESSMENT  
YEAR BEGINNING SEPTEMBER 1 OF THE YEAR NOTED ABOVE.

BUREAU OF LAND MANAGEMENT  
ARIZONA STATE OFFICE  
3707 NORTH 7TH STREET  
PHOENIX, AZ 85014 (OR)  
P.O. BOX 16563, PHOENIX, AZ 85011

COUNT: 3 \$ 300.00 INT: KC  
FOR OFFICIAL USE ONLY

THE CLAIMS ARE SITUATED IN SANTA CRUZ COUNTY, ARIZONA.

OVER \$25,000 IN ASSESSMENT WORK PERFORMED.  
BLM SERIAL NUMBERS NAMES OF CLAIMS OR SITES

A MC 327157 THRU A MC 327158 Jonathan Starship Mines #1 & 2

COUNTY BOOK/DOCKET Doc 618, PAGE(S) OR FEE NO(S) p. 105-107

A MC 108199 THRU A MC Desperation #1

COUNTY BOOK/DOCKET 283, PAGE(S) OR FEE NO(S) p. 135-137

(OR) IF NOT CONSECUTIVE NUMBERS LIST SEPARATELY BELOW:

BLM SERIAL NUMBERS	NAME OF CLAIMS/SITES	COUNTY BOOK/DOCKET & PAGE OR FEE NUMBER
A MC _____	_____	_____
A MC _____	_____	_____
A MC _____	_____	_____
A MC _____	_____	_____
A MC _____	_____	_____
A MC _____	_____	_____
A MC _____	_____	_____
A MC _____	_____	_____
A MC _____	_____	_____
A MC _____	_____	_____

CLAIMANT'S NAME: John C. Buchanan  
ADDRESS: Box 842 CITY: Oracle STATE: AZ.

CHECK HERE IF THIS IS A CHANGE OF ADDRESS  
PHONE: (520) 896-2847 ZIP: 85623

SIGNATURE: John C. Buchanan  
TO RECORD WITH THE COUNTY, ONE CLAIMANT OR THE AGENT MUST SIGN

LIST ALL ADDITIONAL OWNERS ON REVERSE SIDE OF THIS FORM

FOR OFFICIAL USE ONLY  
ENTERED INTO COMPUTER: \_\_\_\_\_  
DATE INITIALS VERIFIED

TIME STAMP  
PHOENIX, ARIZONA  
Aug 28 1 46 PM '98  
RECEIVED  
BLM AZ STATE OFFICE

1998

MAINTENANCE FEE PAYMENT

\$100.00 MAINTENANCE FEE PAYMENT DUE ON OR BEFORE AUGUST 31, 1997  
IN LIEU OF ASSESSMENT WORK FOR THE UPCOMING ASSESSMENT  
YEAR BEGINNING SEPTEMBER 1 OF THE YEAR NOTED ABOVE.

BUREAU OF LAND MANAGEMENT  
ARIZONA STATE OFFICE  
3707 NORTH 7TH STREET  
PHOENIX, AZ 85014 (OR)  
P.O. BOX 16563, PHOENIX, AZ 85011

COUNT: 2 \$ 200.00 INT: KC  
FOR OFFICIAL USE ONLY

THE CLAIMS ARE SITUATED IN GILA COUNTY, ARIZONA.

OVER \$1,000 IN ASSESSMENT WORK PERFORMED  
BLM SERIAL NUMBERS NAMES OF CLAIMS OR SITES

A MC 45210 THRU A MC 45211 Mountain Goat + Gold Mine

COUNTY BOOK/DOCKET Book 703, PAGE(S) OR FEE NO(S) pages 462-463

A MC \_\_\_\_\_ THRU A MC \_\_\_\_\_

COUNTY BOOK/DOCKET \_\_\_\_\_, PAGE(S) OR FEE NO(S) \_\_\_\_\_

(OR) IF NOT CONSECUTIVE NUMBERS LIST SEPARATELY BELOW:

BLM SERIAL NUMBERS	NAME OF CLAIMS/SITES	COUNTY BOOK/DOCKET & PAGE OR FEE NUMBER
A MC _____	_____	_____
A MC _____	_____	_____
A MC _____	_____	_____
A MC _____	_____	_____
A MC _____	_____	_____
A MC _____	_____	_____
A MC _____	_____	_____
A MC _____	_____	_____
A MC _____	_____	_____
A MC _____	_____	_____

CLAIMANT'S NAME: John Buchanan

ADDRESS: Box 842 CITY: Oracle STATE: AZ

PHONE: (520) 896-2847 ZIP: 85623

SIGNATURE: John Buchanan  
TO RECORD WITH THE COUNTY, ONE CLAIMANT OR THE AGENT MUST SIGN

TIME STAMP  
RECEIVED  
BLM AZ STATE OFFICE  
Aug 28 1 46 PM '97  
PHOENIX, ARIZONA

LIST ALL ADDITIONAL OWNERS ON REVERSE OF THIS FORM

FOR OFFICIAL USE ONLY  
ENTERED INTO COMPUTER \_\_\_\_\_  
DATE \_\_\_\_\_ INITIALS \_\_\_\_\_ VERIFIED \_\_\_\_\_

UNITED STATES  
DEPARTMENT OF THE INTERIOR  
BUREAU OF LAND MANAGEMENT

RECEIPT AND ACCOUNTING ADVICE

NO. 2372787 04

TC/AZ

08/28/97

Subject: CLAIM MAINTENANCE FEE 1998 - 14

2 68 13

1,400.00

Applicant:

JOHN C BUCHANAN  
BOX 842  
ORACLE AZ 85623

Remitter: CK 342  
520-896-2847

Assignor:

LEASE MANAGEMENT DATA									
<input type="checkbox"/> NEW <input type="checkbox"/> UPDATE <input type="checkbox"/> PAYMENT									
ORIGINAL SERIAL NO.	ASG.	TYPE	ST.	CTY.	FUND SYMBOL			ACRES/UNITS	RATE
AMC 116092, ET AL									
AMOUNT	ANV. DATE	EXP. DATE	BILL CYC.	S/C	DISTRICT	NEXT BILL	MISC. DATA	U of M	ACTUAL UNITS
ASSIGNMENT SERIAL NO.	ASG.	TYPE	ST.	CTY.	FUND SYMBOL			ACRES/UNITS	RATE
AMOUNT	ANV. DATE	EXP. DATE	BILL CYC.	S/C	DISTRICT	NEXT BILL	MISC. DATA	U of M	ACTUAL UNITS

APPLY REMITTANCE			
ACTION	FUND SYMBOL	CTY.	AMOUNT
FILING FEE			
RENTAL			
UNEARNED			
REFUND			
TOTAL			
AMOUNT DUE			


Remarks:

BY: \_\_\_\_\_ DATE: \_\_\_\_\_

- Lease in Escrow?
- KGS?                      Of Interest?
- Auto Escalates?            Operating Rights?
- Auto Renew?                Operator
- Bond Filed?

FOR MMS USE ONLY	
BILLEE NUMBER	FOREST REFUGE
OCS SECTION CODE	

CASE FOLDER COPY



45210  
116092  
189264  
264415  
327469

MAINTENANCE FEE PAYMENT

\$100.00 MAINTENANCE FEE PAYMENT DUE ON OR BEFORE AUGUST 31, 1996  
IN LIEU OF ASSESSMENT WORK FOR THE UPCOMING ASSESSMENT  
YEAR BEGINNING SEPTEMBER 1 OF THE YEAR NOTED ABOVE.

BUREAU OF LAND MANAGEMENT  
ARIZONA STATE OFFICE  
3707 NORTH 7TH STREET  
PHOENIX, AZ 85014 (OR)  
P.O. BOX 16563, PHOENIX, AZ 85011

327157  
108199  
COUNT: 3 \$300.00 INT: Prof  
FOR OFFICIAL USE ONLY

THE CLAIMS ARE SITUATED IN SANTA CRUZ COUNTY,  
ARIZONA.

OVER \$25,000. ASSESSMENT WORK PERFORMED.  
BLM SERIAL NUMBERS NAMES OF CLAIMS OR SITES

A MC 327157 THRU A MC 327158 Jonathan Starship Mines #1

COUNTY BOOK/DOCKET Doc 618, PAGE(S) OR FEE NO(S) p. 105-107

A MC 108199 THRU A MC \_\_\_\_\_ Desperation #1

COUNTY BOOK/DOCKET 283, PAGE(S) OR FEE NO(S) p. 135-137

(OR) IF NOT CONSECUTIVE NUMBERS LIST SEPARATELY BELOW:

BLM SERIAL NUMBERS	NAME OF CLAIMS/SITES	COUNTY BOOK/DOCKET & PAGE OR FEE NUMBER
A MC _____	_____	_____
A MC _____	_____	_____
A MC _____	_____	_____
A MC _____	_____	_____
A MC _____	_____	_____
A MC _____	_____	_____
A MC _____	_____	_____
A MC _____	_____	_____
A MC _____	_____	_____
A MC _____	_____	_____
A MC _____	_____	_____

CLAIMANT'S NAME: John C. Buchanan  
ADDRESS: Box 842 CITY: Oracle STATE: AZ.

CHECK HERE IF THIS IS A CHANGE OF ADDRESS PHONE: (520) 896-2847 ZIP: 85623

SIGNATURE John C. Buchanan  
TO RECORD WITH THE COUNTY, ONE CLAIMANT OR THE AGENT MUST SIGN

LIST ALL ADDITIONAL OWNERS ON REVERSE SIDE OF THIS FORM

FOR OFFICIAL USE ONLY  
ENTERED INTO COMPUTER: JB DATE OCT 17 1995 INITIALS JR VERIFIED \_\_\_\_\_

TIME STAMP  
RECEIVED  
BLM AZ STATE OFFICE  
Aug 28 1 31 PM '96  
PHOENIX, ARIZONA

**MAINTENANCE FEE PAYMENT**

**\$100.00 MAINTENANCE FEE PAYMENT DUE ON OR BEFORE AUGUST 31, 19 96  
IN LIEU OF ASSESSMENT WORK FOR THE UPCOMING ASSESSMENT  
YEAR, BEGINNING SEPTEMBER 1 OF THE YEAR NOTED ABOVE.**

BUREAU OF LAND MANAGEMENT  
ARIZONA STATE OFFICE  
3707 NORTH 7TH STREET  
PHOENIX, AZ 85014 (OR)  
P.O. BOX 16563, PHOENIX, AZ 85011

<u>116092, 327469</u>		
<u>264415, 189264</u>		
COUNT: <u>9</u>	\$ <u>700.<sup>00</sup></u>	INT: <u>YES</u>
FOR OFFICIAL USE ONLY		

THE CLAIMS ARE SITUATED IN PIVAL COUNTY, ARIZONA.

**OVER** #25,000 IN ASSESSMENT WORK PERFORMED.  
BLM SERIAL NUMBERS NAMES OF CLAIMS OR SITES

A MC 116092 THRU A MC 116093 Buck Mt. Mines #1+2 LODE

COUNTY BOOK/DOCKET \_\_\_\_\_, PAGE(S) OR FEE NO(S) \_\_\_\_\_

A MC 264415 THRU A MC 264416 Buck Mt. Mines #3+4

COUNTY BOOK/DOCKET \_\_\_\_\_, PAGE(S) OR FEE NO(S) \_\_\_\_\_

(OR) IF NOT CONSECUTIVE NUMBERS LIST SEPARATELY BELOW:

BLM SERIAL NUMBERS	NAME OF CLAIMS/SITES	COUNTY BOOK/DOCKET & PAGE OR FEE NUMBER
A MC <u>264428</u>	<u>Buck Mt. Mines</u>	<u>Placer #1</u>
A MC <u>327469</u>	<u>Buck Mt. Mines</u>	<u>Placer #2</u>
A MC <u>264418</u>	<u>Buck Mt. Mines</u>	<u>#6</u>
A MC <u>264422</u>	<u>Buck Mt. Mines</u>	<u>#10</u>
A MC _____	_____	_____
A MC _____	_____	_____
A MC _____	_____	_____
A MC <u>189264</u>	<u>The Theresa + Sarah B.</u>	_____
A MC _____	_____	_____
A MC _____	_____	_____

CLAIMANT'S NAME: John C. Buchana  
ADDRESS: Box 842 CITY: Oracle STATE: AZ

CHECK HERE IF THIS IS A CHANGE OF ADDRESS PHONE: (520) 896-2847 ZIP: 85623

SIGNATURE: [Signature]  
TO RECORD WITH THE COUNTY, ONE CLAIMANT OR THE AGENT MUST SIGN

TIME STAMP

LIST ALL ADDITIONAL OWNERS ON REVERSE SIDE OF THIS FORM

**FOR OFFICIAL USE ONLY**

ENTERED INTO COMPUTER: \_\_\_\_\_  
DATE INITIALS VERIFIED

RECEIVED  
BLM AZ STATE OFFICE  
Aug 28 1 31 PM '96  
PHOENIX, ARIZONA



## MAINTENANCE FEE PAYMENT

\$100.00 MAINTENANCE FEE PAYMENT DUE ON OR BEFORE AUGUST 31, 19\_\_\_\_  
 IN LIEU OF ASSESSMENT WORK FOR THE UPCOMING ASSESSMENT  
 YEAR BEGINNING SEPTEMBER 1 OF THE YEAR NOTED ABOVE.

BUREAU OF LAND MANAGEMENT  
 ARIZONA STATE OFFICE  
 3707 NORTH 7TH STREET  
 PHOENIX, AZ 85014 (OR)  
 P.O. BOX 16563, PHOENIX, AZ 85011

45210

---

COUNT: 2 \$ 200.00 INT: TE  
 FOR OFFICIAL USE ONLY

THE CLAIMS ARE SITUATED IN GILA COUNTY, ARIZONA.

OVER \$1,000 IN ASSESSMENT WORK PERFORMED  
 BLM SERIAL NUMBERS NAMES OF CLAIMS OR SITES

A MC 45210 THRU A MC 45211 Mountain Goat + Gold Mi.

COUNTY BOOK/DOCKET \_\_\_\_\_, PAGE(S) OR FEE NO(S) \_\_\_\_\_

A MC \_\_\_\_\_ THRU A MC \_\_\_\_\_

COUNTY BOOK/DOCKET \_\_\_\_\_, PAGE(S) OR FEE NO(S) \_\_\_\_\_

(OR) IF NOT CONSECUTIVE NUMBERS LIST SEPARATELY BELOW:

BLM SERIAL NUMBERS	NAME OF CLAIMS/SITES	COUNTY BOOK/DOCKET & PAGE OR FEE NUMBER
A MC _____	_____	_____
A MC _____	_____	_____
A MC _____	_____	_____
A MC _____	_____	_____
A MC _____	_____	_____
A MC _____	_____	_____
A MC _____	_____	_____
A MC _____	_____	_____
A MC _____	_____	_____
A MC _____	_____	_____
A MC _____	_____	_____

CLAIMANT'S NAME: John Buchanan

ADDRESS: Box 842 CITY: Oracle STATE: AZ

CHECK HERE IF THIS IS A CHANGE OF ADDRESS PHONE: (520) 896-2847 ZIP: 85623

SIGNATURE: John Buchanan  
 TO RECORD WITH THE COUNTY, ONE CLAIMANT OR THE AGENT MUST SIGN

LIST ALL ADDITIONAL OWNERS ON REVERSE SIDE OF THIS FORM

FOR OFFICIAL USE ONLY

ENTERED INTO COMPUTER: \_\_\_\_\_ DATE \_\_\_\_\_ INITIALS JB VERIFIED \_\_\_\_\_

TIME STAMP

RECEIVED  
 BLM AZ STATE OFFICE  
 PHOENIX, ARIZONA  
 AUG 28 1 31 PM '96

UNITED STATES  
DEPARTMENT OF THE INTERIOR  
BUREAU OF LAND MANAGEMENT

RECEIPT AND ACCOUNTING ADVICE

NO. 2263582 04

Subject: CLAIRY MAINTENANCE FEE 1997 - 14 TC/AZ 08/28/96 2 62 13 1,400.00

Applicant:  
JOHN BUCHANAN  
BOX 242  
ORACLE AZ 85623

Remitter: OK 4724  
696-2847

Assignor:

LEASE MANAGEMENT DATA									
<input type="checkbox"/> NEW <input type="checkbox"/> UPDATE <input type="checkbox"/> PAYMENT									
ORIGINAL SERIAL NO.	ASG.	TYPE	ST.	CTY.	FUND SYMBOL			ACRES/UNITS	RATE
ONE 45210, ET AL									
AMOUNT	ANV. DATE	EXP. DATE	BILL CYC.	S/C	DISTRICT	NEXT BILL	MISC. DATA	U of M	ACTUAL UNITS
ASSIGNMENT SERIAL NO.	ASG.	TYPE	ST.	CTY.	FUND SYMBOL			ACRES/UNITS	RATE
AMOUNT	ANV. DATE	EXP. DATE	BILL CYC.	S/C	DISTRICT	NEXT BILL	MISC. DATA	U of M	ACTUAL UNITS

APPLY REMITTANCE			
ACTION	FUND SYMBOL	CTY.	AMOUNT
FILING FEE			
RENTAL			
UNEARNED			
REFUND			
TOTAL			
AMOUNT DUE			

Remarks:  
 AMC 45210                      189204  
 327157-158  
 108199  
 116092-093  
 264415-416  
 264428  
 327469  
 264418  
 BY: 264422                      DATE:

Lease in Escrow?  
 KGS?  
 Auto Escalates?  
 Auto Renew?

Of Interest?  
 Operating Rights?  
 Operator  
 Bond Filed?

**FOR MMS USE ONLY**

BILLEE	FOREST REFUGE
NUMBER	
OCS SECTION	
CODE	

UNEARNED FILE COPY

14  
1400.00

*Handwritten signature*

**\$100.00 MAINTENANCE FEE PAYMENT  
FOR 1996 IN LIEU OF ASSESSMENT  
DUE ON OR BEFORE AUGUST 31, 1995**

BUREAU OF LAND MANAGEMENT  
ARIZONA STATE OFFICE  
3707 N. 7TH STREET  
PHOENIX, ARIZONA 85014 (OR)  
P. O. BOX 16563, ZIP CODE 85011

327157	327469
45210	108199
116092	189264
264415	
COUNT: 3	\$ 300 <sup>ES.</sup>
FOR OFFICIAL USE ONLY	

SANTA CRUZ COUNTY

B L M SERIAL NUMBERS

NAMES OF CLAIMS/SITES

DOC. 118 p. 105-107 A MC 327157 THRU A MC 327158 Jonathan Starship Mines #1/3  
 BK 283 p. 135-137 A MC 108199 THRU A MC \_\_\_\_\_ Desperation #1  
 A MC \_\_\_\_\_ THRU A MC \_\_\_\_\_

(OR) IF NOT CONSECUTIVE NUMBERS, LIST SEPARATELY BELOW:

B L M SERIAL NUMBERS	NAMES OF CLAIMS/SITES
A MC _____	_____
A MC _____	_____
A MC _____	_____
A MC _____	_____
A MC _____	_____
A MC _____	_____
A MC _____	_____
A MC _____	_____
A MC _____	_____
A MC _____	_____
A MC _____	_____
A MC _____	_____
A MC _____	_____

RECEIVED  
 B.L.M.  
 ARIZONA STATE OFFICE  
 AUG 31 9 17 AM '95

CLAIMANT'S NAME: John Buchanan  
 ADDRESS: Box 842  
 CITY: Oracle, STATE: AZ.  
 PHONE: (602) 896-2847 ZIP: 85623

CHECK HERE IF THIS IS A CHANGE OF ADDRESS.

FOR OFFICIAL USE ONLY  
 ENTERED INTO COMPUTER: 10/5/95 JB ES  
 DATE INITIALS VERIFIED

1996 Maintenance Fee

**\$100.00 MAINTENANCE FEE PAYMENT  
FOR 1996 IN LIEU OF ASSESSMENT  
DUE ON OR BEFORE AUGUST 31, 1995**

BUREAU OF LAND MANAGEMENT  
ARIZONA STATE OFFICE  
3707 N. 7TH STREET  
PHOENIX, ARIZONA 85014 (OR)  
P. O. BOX 16563, ZIP CODE 85011

COUNT: <u>2</u> \$ <u>200</u>
FOR OFFICIAL USE ONLY

*Gila County*

BLM SERIAL NUMBERS	NAMES OF CLAIMS/SITES
A MC <u>45210</u> THRU A MC _____	<u>Mountain Goat</u>
A MC <u>45211</u> THRU A MC _____	<u>Gold Mine # 1</u>
A MC _____ THRU A MC _____	_____

(OR) IF NOT CONSECUTIVE NUMBERS, LIST SEPARATELY BELOW:

BLM SERIAL NUMBERS	NAMES OF CLAIMS/SITES
A MC _____	_____
A MC _____	_____
A MC _____	_____
A MC _____	_____
A MC _____	_____
A MC _____	_____
A MC _____	_____
A MC _____	_____
A MC _____	_____
A MC _____	_____
A MC _____	_____
A MC _____	_____

RECEIVED  
B.L.M.  
ARIZONA STATE OFFICE  
AUG 31 9 17 AM '95

CLAIMANT'S NAME: John Buchanan  
 ADDRESS: Box 842  
 CITY: Oracle STATE: AZ.  
 PHONE: (602) 896-2847 ZIP: 85623

TIME  
STAMP

CHECK HERE IF THIS IS A CHANGE OF ADDRESS.

FOR OFFICIAL USE ONLY			
ENTERED INTO COMPUTER :	DATE	INITIALS	VERIFIED

**\$100.00 MAINTENANCE FEE PAYMENT  
FOR 1996 IN LIEU OF ASSESSMENT  
DUE ON OR BEFORE AUGUST 31, 1995**

BUREAU OF LAND MANAGEMENT  
ARIZONA STATE OFFICE  
3707 N. 7TH STREET  
PHOENIX, ARIZONA 85014 (OR)  
P. O. BOX 16563, ZIP CODE 85011

*Pinal County*

COUNT: <u>9</u> \$ <u>900</u>
FOR OFFICIAL USE ONLY

**BLM SERIAL NUMBERS**

**NAMES OF CLAIMS/SITES**

A MC 116092 THRU A MC 116093 Buck Mt. Mines #1+2 Lode  
A MC 264415 THRU A MC 264416 Buck Mt Mines #3+4  
A MC 264428 THRU A MC \_\_\_\_\_ Buck Mt Mines Placer #1

(OR) IF NOT CONSECUTIVE NUMBERS, LIST SEPARATELY BELOW:

**BLM SERIAL NUMBERS**

**NAMES OF CLAIMS/SITES**

A MC 327469 Buck Mt. Mines Placer #2  
A MC 264418 Buck Mt. Mines #6  
A MC 264422 Buck Mt. Mines #10

A MC \_\_\_\_\_

A MC \_\_\_\_\_

A MC 189264

The Theresa + Sarah B.

A MC \_\_\_\_\_

A MC \_\_\_\_\_

A MC \_\_\_\_\_

A MC \_\_\_\_\_

A MC \_\_\_\_\_

A MC \_\_\_\_\_

RECEIVED  
BLM  
ARIZONA STATE OFFICE  
AUG 31 9 17 AM '95

CLAIMANT'S NAME: John Buchanan

ADDRESS: Box 842

CITY: Oracle, AZ STATE: AZ

PHONE: (602) 896-2847 ZIP: 85623

CHECK HERE IF THIS IS A CHANGE OF ADDRESS.

TIME  
STAMP

**FOR OFFICIAL USE ONLY**

ENTERED INTO COMPUTER: \_\_\_\_\_  
DATE \_\_\_\_\_ INITIALS \_\_\_\_\_ VERIFIED \_\_\_\_\_

UNITED STATES  
DEPARTMENT OF THE INTERIOR  
BUREAU OF LAND MANAGEMENT

RECEIPT AND ACCOUNTING ADVICE

NO. 2189657

RS/AZ 08/31/95

Subject: CLAIM MAINTENANCE FEE 1996 (14) 2 7 13 1,400.00

Applicant:

JOHN BUCHANAN  
BOX 842  
ORACLE, AZ 85623

Remitter: (520) 896-2847  
SAME - CK #4248

Assignor:

LEASE MANAGEMENT DATA  NEW  UPDATE  PAYMENT

ORIGINAL SERIAL NO.	ASG.	TYPE	ST.	CTY.	FUND SYMBOL	ACRES/UNITS	RATE
AMC 116092, ET AL							

AMOUNT	ANV. DATE	EXP. DATE	BILL CYC.	S/C	DISTRICT	NEXT BILL	MISC. DATA	U of M	ACTUAL UNITS

ASSIGNMENT SERIAL NO.	ASG.	TYPE	ST.	CTY.	FUND SYMBOL	ACRES/UNITS	RATE

AMOUNT	ANV. DATE	EXP. DATE	BILL CYC.	S/C	DISTRICT	NEXT BILL	MISC. DATA	U of M	ACTUAL UNITS

APPLY REMITTANCE			
ACTION	FUND SYMBOL	CTY.	AMOUNT
FILING FEE			
RENTAL			
UNEARNED			
REFUND			
TOTAL			
AMOUNT DUE			

Remarks:

45210 - 45211	2
108199	1
116092 - 116093	2
189264	1
264418	1
264422	1
264415 - 264416	2
264428	1
BY: 327157 - 327158	2

DATE:

Lease in Escrow?  
 KGS?  
 Auto Escalates?  
 Auto Renew?

Of Interest?  
 Operating Rights?  
 Operator  
 Bond Filed?

**FOR MMS USE ONLY**

BILLED NUMBER	327469	FOREST REFUGE	1
OCS SECTION CODE			14

**\$100.00 MAINTENANCE FEE PAYMENT  
FOR 1995 IN LIEU OF ASSESSMENT  
DUE ON OR BEFORE AUGUST 31, 1994**

BUREAU OF LAND MANAGEMENT  
ARIZONA STATE OFFICE  
3707 N. 7TH STREET  
PHOENIX, ARIZONA 85014 (OR)  
P. O. BOX 16563, ZIP CODE 85011

<u>108199</u>	
<u>327157</u> JB	
COUNT: <u>3</u>	\$ <u>300.00</u> <sup>lly</sup>
FOR OFFICIAL USE ONLY	

SANTA CRUZ COUNTY

BLM SERIAL NUMBERS

NAMES OF CLAIMS/SITES

DOC. 118 p. 105-107 A MC 327157 THRU A MC 327158 Jonathan Starship Mines #1, #2  
 BK 283 p. 135-137 A MC 108199 THRU A MC \_\_\_\_\_ Desperation #1  
 A MC \_\_\_\_\_ THRU A MC \_\_\_\_\_

(OR) IF NOT CONSECUTIVE NUMBERS, LIST SEPARATELY BELOW:

BLM SERIAL NUMBERS

NAMES OF CLAIMS/SITES

A MC _____	_____
A MC _____	_____
A MC _____	_____
A MC _____	_____
A MC _____	_____
A MC _____	_____
A MC _____	_____
A MC _____	_____
A MC _____	_____
A MC _____	_____
A MC _____	_____
A MC _____	_____
A MC _____	_____
A MC _____	_____

CLAIMANT'S NAME: John Buchanan  
 ADDRESS: Box 842  
 CITY: Oracle, STATE: AZ.  
 PHONE: (602) 896-2847 ZIP: 85623

CHECK HERE IF THIS IS A CHANGE OF ADDRESS.

RECEIVED  
 BLM AZ STATE OFFICE  
 PHOENIX, ARIZONA  
 TIME STAMP  
 AUG 31 12 09 PM '94

FOR OFFICIAL USE ONLY		
ENTERED INTO COMPUTER: <u>10-4-94</u>	<u>JB</u>	<u>10/17/94</u>
DATE	INITIALS	VERIFIED

UNITED STATES  
DEPARTMENT OF THE INTERIOR  
BUREAU OF LAND MANAGEMENT

RECEIPT AND ACCOUNTING ADVICE

NO. 2024998 04

WB/AZ 08/31/94

Subject: CLAIM MAINTENANCE FEE 1995 (3)

2 64 13

OK  
300.00

Applicant:  
  
JOHN BUCHANAN  
BOX 842  
ORACLE AZ. 85623

Remitter: SAME CK. 3758  
896-2847

Assignor:

LEASE MANAGEMENT DATA									
<input type="checkbox"/> NEW <input type="checkbox"/> UPDATE <input type="checkbox"/> PAYMENT									
ORIGINAL SERIAL NO.	ASG.	TYPE	ST.	CTY.	FUND SYMBOL			ACRES/UNITS	RATE
AMC 327157, ET AL									
AMOUNT	ANV. DATE	EXP. DATE	BILL CYC.	S/C	DISTRICT	NEXT BILL	MISC. DATA	U of M	ACTUAL UNITS
ASSIGNMENT SERIAL NO.	ASG.	TYPE	ST.	CTY.	FUND SYMBOL			ACRES/UNITS	RATE
AMOUNT	ANV. DATE	EXP. DATE	BILL CYC.	S/C	DISTRICT	NEXT BILL	MISC. DATA	U of M	ACTUAL UNITS

APPLY REMITTANCE			
ACTION	FUND SYMBOL	CTY.	AMOUNT
FILING FEE			
RENTAL			
UNEARNED			
REFUND			
TOTAL			
AMOUNT DUE			

Remarks:  
  
327157-8  
108199

3

BY: \_\_\_\_\_ DATE: \_\_\_\_\_

Lease in Escrow?  
 KGS?                      Of Interest?  
 Auto Escalates?            Operating Rights?  
 Auto Renew?                Operator  
    Bond Filed?

**FOR MMS USE ONLY**

BILLEE	FOREST REFUGE
NUMBER	
OCS SECTION	
CODE	



UNITED STATES  
DEPARTMENT OF THE INTERIOR  
BUREAU OF LAND MANAGEMENT

RECEIPT AND ACCOUNTING ADVICE

NO. 2044362

RS/AZ 03/03/93

Subject: CLAIM RENTAL FEE 1993 & 1994 (10) 2 20 13 3,220.00

Applicant:

JOHN BUCHANAN, ET AL  
777 CEDAR RIDGE DR.  
P.O. BOX 342  
ORACLE, AZ 85623

Remitter: SAME - CHECK #3250  
896-2847

Assignor:

LEASE MANAGEMENT DATA  NEW  UPDATE  PAYMENT

ORIGINAL SERIAL NO.	ASG.	TYPE	ST.	CTY.	FUND SYMBOL	ACRES/UNITS	RATE
AMC 45210, ET AL							

AMOUNT	ANV. DATE	EXP. DATE	BILL CYC.	S/C	DISTRICT	NEXT BILL	MISC. DATA	U of M	ACTUAL UNITS

*AMC 108199  
Rental 1993 & 1994 10M*

ASSIGNMENT SERIAL NO.	ASG.	TYPE	ST.	CTY.	FUND SYMBOL	ACRES/UNITS	RATE

AMOUNT	ANV. DATE	EXP. DATE	BILL CYC.	S/C	DISTRICT	NEXT BILL	MISC. DATA	U of M	ACTUAL UNITS

APPLY REMITTANCE

ACTION	FUND SYMBOL	CTY.	AMOUNT
FILING FEE			
RENTAL			
UNEARNED			
REFUND			
TOTAL			
AMOUNT DUE			

Remarks:

BY:

DATE:

- Lease in Escrow?
- KGS? Of Interest?
- Auto Escalates? Operating Rights?
- Auto Renew? Operator
- Bond Filed?

FOR MMS USE ONLY

BILLEE		FOREST REFUGE
NUMBER		
OCS SECTION		
CODE		

45210  
116092

STATE OF ARIZONA, } I hereby certify that the within instrument was filed and recorded  
County of \_\_\_\_\_ } ss. \_\_\_\_\_, 19\_\_\_\_, at \_\_\_\_\_ M.  
In Docket No. \_\_\_\_\_ Page \_\_\_\_\_ at the request of \_\_\_\_\_

Fee No.:  
264415  
108799  
302277  
145121  
243575  
282837  
Fee: \$  
309071  
189264

When recorded mail to:  
John C. Buchanan  
Box 842  
Oracle, AZ 85623

Witness my hand and official seal.  
\_\_\_\_\_  
County Recorder  
By \_\_\_\_\_  
Deputy Recorder

### AFFIDAVIT OF PERFORMANCE OF ANNUAL WORK

BLM AMC.#s. 116092, 116093, 264415, 264416, 264418, 26441  
State of Arizona }  
County of Pinal } ss. 264422, 264425, 301976, 264428,  
264417, and 302277 → 302296 inclus

1. John Buchanan (11) Name  
Box 842 Address  
Oracle City AZ State 85623 Zip

being duly sworn according to law deposes and says that they are a citizen of the United States more than eighteen years of age and that all of the facts set forth in this affidavit are true and correct according to the best of their knowledge, information and belief.

2. That they are personally acquainted with the mining claim named Tunnel sites #3, 4, 5, 6, 7, 10, 13, Ash #23, 24 Ocan 88-93 Ocan 107-112 Ocan 140-145 inclusive Buck Mt. Mines #1 Lode #2 Lode #1 Placer #2 Placer situate in the Saddle Mt. Mining District, Pinal County, Arizona, the location of which is recorded in the office of the County Recorder of that County in Book 1660 1037, 1416, 1660 Page 418 160-163 679-708 Notice of location is posted in Section 4, 5, 8, 9 Township T 5 S Range 16 E, G&SRB&M.

3. That between the dates of Jan 1, 1992 and Sept. 1, 1992 at least Seven Thousand (\$ 7,000.00) dollars worth of work and improvements were done and performed upon this claim not including location work.

4. The work and improvements were made by and at the expense of John Buchanan, owners of the mine for the purpose of complying with the laws of the United States pertaining to assessments or annual work.

5. John Buchanan, Joe Buchanan, Jerry Buchanan, Johnathan Buchanan were the names of the persons employed by the owner who labored to do the work and improvements.

6. The work and improvements done were Road + Gate Repair, Mine ore, Process placer gravels, Brush Removal, Open up collapsed tunnels, Repair River Crossing

Dated Dec. 23, 1992 John C. Buchanan Signature

Subscribed to and sworn before me, a Notary Public, this 23rd day of December, 1992, by John C. Buchanan

My Commission expires 5-3-96 Quay C. Fredrick Notary Public

RECEIVED  
STATE OFFICE  
2 24 PM '92

STATE OF ARIZONA, } ss. I hereby certify that the within instrument was filed and recorded  
 County of \_\_\_\_\_, 19\_\_\_\_, at \_\_\_\_\_ M.  
 In Docket No. \_\_\_\_\_ Page \_\_\_\_\_ at the request of \_\_\_\_\_

Fee No.:

When recorded mail to:  
 John C. Buchanan  
 Box 842  
 Oracle, Az. 85623

Witness my hand and official seal.

\_\_\_\_\_  
 County Recorder  
 By \_\_\_\_\_  
 Deputy Recorder

Fee: \$

**AFFIDAVIT OF PERFORMANCE OF ANNUAL WORK**

BLM #.'s AMC. 145121, 145122, 145123, 243575,  
 State of Arizona } 243576, 243577, 243578, 243579, 282837,  
 County of Santa Cruz } ss. 282838; & 309071 → 309082 inclusive  
 (12) (12)

1. John Buchanan  
 Name  
Box 842  
 Address  
Oracle AZ 85623  
 City State Zip

being duly sworn according to law deposes and says that they are a citizen of the United States more than eighteen years of age and that all of the facts set forth in this affidavit are true and correct according to the best of their knowledge, information and belief.

2. That they are personally acquainted with the mining claim named Julia Kay #1 - 22 inclusive situate in the Oro Blanco Mining District, Santa Cruz County, Arizona, the location of which is recorded in the office of the County Recorder of that County in Book 316 542, Page 569-574 862-885 Notice of location is posted in Section 22+23, Township T23S, Range 10E, G&SRB&M.

3. That between the dates of Jan. 1, 1992 and Sept. 1, 1992 at least \$ Twenty Four Hundred (\$ 2,400.00) dollars worth of work and improvements were done and performed upon this claim not including location work.

4. The work and improvements were made by and at the expense of Jon Von Holten John Buchanan Jerry Buchanan, owners of the mine for the purpose of complying with the laws of the United States pertaining to assessments or annual work.

5. John Buchanan, Jon Von Holten, John Von Holten were the names of the persons employed by the owner who labored to do the work and improvements.

6. The work and improvements done were Take samples, Mine Ore, work on Mill, Test Ore, Mine Copper Shaft. Repair access roads.

Dated Dec. 23, 1992 \_\_\_\_\_  
 Signature John C. Buchanan

Subscribed to and sworn before me, a Notary Public, this 23<sup>rd</sup> day of December, 1992, by John C. Buchanan

My Commission expires 5-3-96 \_\_\_\_\_  
 Notary Public James C. Friedrich

STATE OF ARIZONA, } ss. I hereby certify that the within instrument was filed and recorded  
County of \_\_\_\_\_, 19\_\_\_\_, at \_\_\_\_\_ M.  
In Docket No. \_\_\_\_\_ Page \_\_\_\_\_ at the request of

Fee No.:

When recorded mail to:  
John C. Buchanan  
Box 842  
Oracle, Az. 85623

Witness my hand and official seal.

County Recorder

By

Deputy Recorder

Fee: \$

### AFFIDAVIT OF PERFORMANCE OF ANNUAL WORK

State of Arizona }  
County of Pinal } ss.

BLM# 189264

1. John Buchanan  
Name  
Box 842  
Address  
Oracle, Az. 85623  
City State Zip

being duly sworn according to law deposes and says that they are a citizen of the United States more than eighteen years of age and that all of the facts set forth in this affidavit are true and correct according to the best of their knowledge, information and belief.

2. That they are personally acquainted with the mining claim named Theresa + Sarah B. situate in the Potts Canyon Mining District, Pinal County, Arizona, the location of which is recorded in the office of the County Recorder of that County in Book 1145, Page 667-668. Notice of location is posted in Section 15, Township 1, Range 12E, G&SRB&M.

3. That between the dates of Jan. 1, 1992 and Sept. 1, 1992 at least ONE Hundred (\$ 100.00) dollars worth of work and improvements were done and performed upon this claim not including location work.

4. The work and improvements were made by and at the expense of John Buchanan, owners of the mine for the purpose of complying with the laws of the United States pertaining to assessments or annual work.

5. John Buchanan were the names of the persons employed by the owner who labored to do the work and improvements.

6. The work and improvements done were Crush rocks to sample minerals. Road repair

Dated Dec. 23, 1992 John C. Buchanan  
Signature

Subscribed to and sworn before me, a Notary Public, this 23<sup>rd</sup> day of December, 1992, by John C. Buchanan

My Commission expires 5-3-96 James G. Friedrich  
Notary Public

RECEIVED  
MAY 3 2 1992  
PHOENIX, ARIZONA

11-8

STATE OF ARIZONA, } I hereby certify that the within instrument was filed and recorded  
County of \_\_\_\_\_ } ss. \_\_\_\_\_, 19\_\_\_\_, at \_\_\_\_\_ M.  
In Docket No. \_\_\_\_\_ Page \_\_\_\_\_ at the request of \_\_\_\_\_

Fee No.:

When recorded mail to:

John C. Buchanan  
Box 842  
Oracle, Az. 85623

Witness my hand and official seal.

County Recorder

By \_\_\_\_\_

Deputy Recorder

Fee: \$

### AFFIDAVIT OF PERFORMANCE OF ANNUAL WORK

BLM AMC #., 45210, 45211

State of Arizona

County of Gila } ss

1. John Buchanan, John J. Buchanan, Jerry Buchanan  
Name  
Box 842  
Address  
Oracle Az. 85623  
City State Zip

being duly sworn according to law deposes and says that they are a citizen of the United States more than eighteen years of age and that all of the facts set forth in this affidavit are true and correct according to the best of their knowledge, information and belief.

2. That they are personally acquainted with the mining claim named Mountain Goat,  
situate in the Banner Mining District,  
Gila County, Arizona, the location of which is recorded in the office of  
the County Recorder of that County in Book 703, Page 462-463. Notice of  
location is posted in Section 20, Township 4S, Range 16E, G&SRB&M.

3. That between the dates of Jan. 1, 1992 and Sept. 1, 1992  
at least Four thousand (\$ 4,000.00)  
dollars worth of work and improvements were done and performed upon this claim not including  
location work.

4. The work and improvements were made by and at the expense of John C. Buchanan  
John J. Buchanan, Jerry Buchanan, owners of the mine for the  
purpose of complying with the laws of the United States pertaining to assessments or annual work.

5. Tunnel improvements, Road Repair, Mine ove  
and process it, by John C., John J., Jerry Buchan  
were the names of the persons employed by the owner who labored to do the work and improvements.

6. The work and improvements done were Tunnel improvements, Road  
Repair, Mine ove + process it.

RECEIVED  
STATE OFFICE  
24 PM '92  
GILA COUNTY, ARIZONA

Dated Dec. 23, 1992 John C. Buchanan  
Signature

Subscribed to and sworn before me, a Notary Public, this 23rd day of December,  
1992, by John C. Buchanan

My Commission expires 5-3-96 Quay C. Friedrich  
Notary Public

2  
W9

STATE OF ARIZONA, } I hereby certify that the within instrument was filed and recorded  
County of \_\_\_\_\_ } ss. \_\_\_\_\_, 19\_\_\_\_, at \_\_\_\_\_ M.  
In Docket No. \_\_\_\_\_ Page \_\_\_\_\_ at the request of \_\_\_\_\_

Fee No.:

When recorded mail to:  
John C. Buchanan  
Box 842  
Oracle, Az. 85623

Witness my hand and official seal.  
\_\_\_\_\_  
County Recorder  
By \_\_\_\_\_  
Deputy Recorder

Fee: \$

**AFFIDAVIT OF PERFORMANCE OF ANNUAL WORK**

BLM # AMC 108199

State of Arizona  
County of Santa Cruz } ss

1. John Buchanan  
Name  
Box 842  
Address  
Oracle Az. 85623  
City State Zip

being duly sworn according to law deposes and says that they are a citizen of the United States more than eighteen years of age and that all of the facts set forth in this affidavit are true and correct according to the best of their knowledge, information and belief.

2. That they are personally acquainted with the mining claim named Desperation #1 situate in the Oro Blanco Mining District, Santa Cruz County, Arizona, the location of which is recorded in the office of the County Recorder of that County in Book 283, Page 135-137. Notice of location is posted in Section 20, Township 23S, Range 11E, G&SRB&M.

3. That between the dates of Jan 1, 1992 and Sept. 1, 1992 at least Four Hundred (\$ 400.00) dollars worth of work and improvements were done and performed upon this claim not including location work.

4. The work and improvements were made by and at the expense of John Buchanan Jon Von Holten, owners of the mine for the purpose of complying with the laws of the United States pertaining to assessments or annual work.

5. John Buchanan, + Bob Torkelson were the names of the persons employed by the owner who labored to do the work and improvements.

6. The work and improvements done were Stockpile ore in tunnel, cut samples, assay, Haul ore to our mill. Replace stolen claim and location markers.

RECEIVED  
COUNTY RECORDER  
SANTA CRUZ COUNTY  
ARIZONA  
DEC 23 1992

Dated Dec. 23, '92 John C. Buchanan  
Signature

Subscribed to and sworn before me, a Notary Public, this 23rd day of December, 1992, by John C. Buchanan

My Commission expires 5-3-96 Quay C. Fredrick  
Notary Public

UNITED STATES  
DEPARTMENT OF THE INTERIOR  
BUREAU OF LAND MANAGEMENT

RECEIPT AND ACCOUNTING ADVICE

No. 1905954 04

Subject: REPT/DRAVITS OF ASSESSMENT WORK (S7) /

Applicant: JOHN BUCHANAN  
BOX 8426R DR  
DRACLE, AZ 85623

SAME - OK #2821

Remitter:

Assignor:

LEASE MANAGEMENT DATA										
<input type="checkbox"/> NEW <input type="checkbox"/> UPDATE <input type="checkbox"/> PAYMENT										
ORIGINAL SERIAL NO.	ASG.	TYPE	ST.	CTY.	FUND SYMBOL			ACRES/UNITS	RATE	
AME 110090, ET AL										
AMOUNT	ANV. DATE	EXP. DATE	BILL CYC.	S/C	DISTRICT	NEXT BILL	MISC. DATA	U of M	ACTUAL UNITS	
ASSIGNMENT SERIAL NO.	ASG.	TYPE	ST.	CTY.	FUND SYMBOL			ACRES/UNITS	RATE	
AMOUNT	ANV. DATE	EXP. DATE	BILL CYC.	S/C	DISTRICT	NEXT BILL	MISC. DATA	U of M	ACTUAL UNITS	

APPLY REMITTANCE			
ACTION	FUND SYMBOL	CTY.	AMOUNT
FILING FEE			
RENTAL			
UNEARNED			
REFUND			
TOTAL			
AMOUNT DUE			

Remarks:

ACK - CP

BY:

DATE:

- Lease in Escrow?
- KGS?
- Auto Escalates?
- Auto Renew?

- Of Interest?
- Operating Rights?
- Operator
- Bond Filed?

FOR MMS USE ONLY		
BILLEE		FOREST REFUGE
NUMBER		
OCS SECTION		
CODE		

CASE FOLDER COPY

108199

STATE OF ARIZONA, } ss. I hereby certify that the within instrument was filed and recorded  
County of \_\_\_\_\_, 19\_\_\_\_, at \_\_\_\_\_ M.  
In Docket No. \_\_\_\_\_ Page \_\_\_\_\_ at the request of \_\_\_\_\_

Fee No.: Jr  
RECEIVED  
BLM AZ STATE OFFICE  
DEC 20 2 15 PM '91  
Fee: \$ \_\_\_\_\_

When recorded mail to:  
John C. Buchanan  
Box 842  
Oracle, Az. 85623

Witness my hand and official seal.  
\_\_\_\_\_  
County Recorder  
By \_\_\_\_\_  
Deputy Recorder

**AFFIDAVIT OF PERFORMANCE OF ANNUAL WORK**

BLM.# AMC 108199-

State of Arizona }  
County of Santa Cruz Co. } ss

1. John Buchanan  
Name  
Box 842  
Address  
Oracle Az. 85623  
City State Zip

being duly sworn according to law deposes and says that they are a citizen of the United States more than eighteen years of age and that all of the facts set forth in this affidavit are true and correct according to the best of their knowledge, information and belief.

2. That they are personally acquainted with the mining claim named Desperation #1 situate in the Oro Blanco Mining District, Santa Cruz County, Arizona, the location of which is recorded in the office of the County Recorder of that County in Book 283, Page 135-137. Notice of location is posted in Section 20, Township 23 S, Range 11 E, G&SRB&M.  
3. That between the dates of Jan. 1, 1991 and Sept. 1 1991 at least \$300.00 Three Hundred (\$ 300.00) dollars worth of work and improvements were done and performed upon this claim not including location work.

4. The work and improvements were made by and at the expense of Jon Von Holten & John Buchanan, owners of the mine for the purpose of complying with the laws of the United States pertaining to assessments or annual work.


5. John Buchanan, Jon Von Holten  
were the names of the persons employed by the owner who labored to do the work and improvements.

6. The work and improvements done were cut samples, process ore, road repair, and mine.

Dated Dec. 26, 1991 John C. Buchanan  
Signature

Subscribed to and sworn before me, a Notary Public, this 26th day of December, 1991, by John C. Buchanan

My Commission expires \_\_\_\_\_  
Betty J. Kuntz  
Notary Public





108199  
JW

STATE OF ARIZONA, } ss. I hereby certify that the within instrument was filed and recorded  
County of \_\_\_\_\_, 19\_\_\_\_, at \_\_\_\_\_ M.  
In Docket No. \_\_\_\_\_ Page \_\_\_\_\_ at the request of

Fee No.:

When recorded mail to:  
John Buchanan  
Box 842  
Oracle, Az. 85623

Witness my hand and official seal.

\_\_\_\_\_  
County Recorder  
By \_\_\_\_\_  
Deputy Recorder

Fee: \$

### AFFIDAVIT OF PERFORMANCE OF ANNUAL WORK

State of Arizona

BLM. A.M.C. # 108199 ✓

County of Santa Cruz } ss

1. John Buchanan + John Von Holten  
Name  
Box 842  
Address  
Oracle Az. 85623  
City State Zip

being duly sworn according to law deposes and says that they are a citizen of the United States more than eighteen years of age and that all of the facts set forth in this affidavit are true and correct according to the best of their knowledge, information and belief.

- 2. That they are personally acquainted with the mining claim named Desperation # situate in the Oro Blanco Mining District, Santa Cruz County, Arizona, the location of which is recorded in the office of the County Recorder of that County in Book 283, Page 135-137. Notice of location is posted in Section 20, Township 23S, Range 11E, G&SRB&M.
- 3. That between the dates of Jan. 1, 1990 and Sept. 1, 1990 at least Five Hundred (\$ 500.00) dollars worth of work and improvements were done and performed upon this claim not including location work.
- 4. The work and improvements were made by and at the expense of John Buchanan John Von Holten, owners of the mine for the purpose of complying with the laws of the United States pertaining to assessments or annual work.
- 5. John Buchanan, John Von Holten, Dick Grant

\_\_\_\_\_ were the names of the persons employed by the owner who labored to do the work and improvements.

The work and improvements done were cut samples from bottom of canyon and assay in our lab.

Dated NOV. 28, 1990 John C. Buchanan  
Signature

Subscribed to and sworn before me, a Notary Public, this 28th day of November, 1990, by John Buchanan

My Commission expires 5-3-92 James C. Wray  
Notary Public

RECEIVED  
B.L.M. AZ STATE OFFICE  
Nov 28 3 4 PM '90  
PHOENIX, ARIZONA

Fee Rec'd  
LW

STATE OF ARIZONA, } I hereby certify that the within instrument was filed and recorded  
County of \_\_\_\_\_ } ss. \_\_\_\_\_, 19\_\_\_\_, at \_\_\_\_\_ M.  
In Docket No. \_\_\_\_\_ Page \_\_\_\_\_, at the request of \_\_\_\_\_

Fee No.:

108199 ✓

When recorded mail to:  
John Buchanan  
Box 842  
Oracle, Az. 85623

Witness my hand and official seal.

County Recorder

By \_\_\_\_\_ Deputy Recorder

RECEIVED  
D.L.M. AZ STATE OFFICE  
CASH - CHECK - MO -  
CLAIMS  
THIS IS  
AND AC  
PAGE  
DEC 21 11 25 AM '89  
Fee: \$

**AFFIDAVIT OF PERFORMANCE OF ANNUAL WORK**

BLM. AMC # 108199

State of Arizona }  
County of Santa Cruz } ss

1. John Buchanan & John Von Holten Name  
Box 842  
Oracle Address Az. 85623  
City State Zip

being duly sworn according to law deposes and says that they are a citizen of the United States more than eighteen years of age and that all of the facts set forth in this affidavit are true and correct according to the best of their knowledge, information and belief.

- 2. That they are personally acquainted with the mining claim named Desperation #1 situate in the Ovo Blanco Mining District, Santa Cruz County, Arizona, the location of which is recorded in the office of the County Recorder of that County in Book 283, Page 135-137. Notice of location is posted in Section 20, Township 23S, Range 11E, G&SRB&M.
- 3. That between the dates of Jan. 1, 1989 and Sept. 1, 1989 at least Two Hundred (\$200.00) dollars worth of work and improvements were done and performed upon this claim not including location work.
- 4. The work and improvements were made by and at the expense of Jon Von Holten and John Buchanan, owners of the mine for the purpose of complying with the laws of the United States pertaining to assessments or annual work.
- 5. Jon Von Holten & Jerry Buchana  
Jon Von Holten were the names of the persons employed by the owner who labored to do the work and improvements.
- 6. The work and improvements done were Cut samples, Grindup ore; ASSAY samples.

Dated Dec. 19, 1989 John Buchanan  
Signature

Subscribed to and sworn before me, a Notary Public, this 19 day of Dec, 1989, by J. Buchanan

My Commission expires 1-24-93 Margaret L. Swenson  
Notary Public

STATE OF ARIZONA, } ss. I hereby certify that the within instrument was filed and recorded  
County of \_\_\_\_\_, 19\_\_\_\_, at \_\_\_\_\_ M.  
In Docket No. \_\_\_\_\_ Page \_\_\_\_\_, at the request of

Fee No.: 108199  
Yc'

When recorded mail to:  
John Buchanan  
Box 842  
Oracle, Az. 85623

Witness my hand and official seal.  
\_\_\_\_\_  
County Recorder  
By \_\_\_\_\_  
Deputy Recorder

Fee: \$

**AFFIDAVIT OF PERFORMANCE OF ANNUAL WORK**

Desperation #1  
State of Arizona }  
County of Santa Cruz } ss

BLM # AMC 108199

1. John Buchanan Jon Von Holten, Jerry Fitch  
Name  
Box 842  
Address  
Oracle AZ. 85623  
City State Zip  
RECEIVED  
BLM STATE OF ARIZONA  
DEC 22 12 01 PM 1988  
PHOENIX ARIZONA

being duly sworn according to law deposes and says that they are a citizen of the United States more than eighteen years of age and that all of the facts set forth in this affidavit are true and correct according to the best of their knowledge, information and belief.

- 2. That they are personally acquainted with the mining claim named Desperation #1 situate in the Oro Blanco Mining District, Santa Cruz County, Arizona, the location of which is recorded in the office of the County Recorder of that County in Book 283, Page 135-137. Notice of location is posted in Section 20, Township 23 S, Range 11 E, G&SRB&M.
- 3. That between the dates of Jan. 1, 1988 and Sept. 1, 1988 at least Six Hundred (\$ 600.00) dollars worth of work and improvements were done and performed upon this claim not including location work.
- 4. The work and improvements were made by and at the expense of John Buchanan, JERRY Fitch, Jon Von Holten, owners of the mine for the purpose of complying with the laws of the United States pertaining to assessments or annual work.
- 5. John Buchanan, Sarah Buchanan, Lou Von Holten, Little John Von Holten, JERRY Fitch were the names of the persons employed by the owner who labored to do the work and improvements.
- 6. The work and improvements done were road repairs, GEOLOGICAL, Exploration, Blasted in sample pits for silver samples, Test water for metals present, clean tunnel + ASSAY.

Dated Dec. 21, 1988 John C. Buchanan  
Signature

Subscribed to and sworn before me, a Notary Public, this 21st day of Dec., 19 88, by MICHAEL KEVIN ARMBRUST

My Commission expires 8-7-89 Michael Kevin Armburst  
Notary Public

108199  
ep

STATE OF ARIZONA, } ss. I hereby certify that the within instrument was filed and recorded  
County of \_\_\_\_\_, 19\_\_\_\_, at \_\_\_\_\_ M.  
In Docket No. \_\_\_\_\_ Page \_\_\_\_\_ at the request of \_\_\_\_\_

Fee No.:

RECEIVED  
B.L.M. AZ STATE OFFICE

DEC 31 1987

7:45 A.M.  
PHOENIX, ARIZONA  
Fee: \$

When recorded mail to:

Witness my hand and official seal.

County Recorder

By \_\_\_\_\_

Deputy Recorder

"Postmarked timely"

**AFFIDAVIT OF PERFORMANCE OF ANNUAL WORK**

BIM # AMC 108199

State of Arizona

County of Santa Cruz } ss

1. John Buchanan, Jon Von Holten, Jerry Fitch  
Name

Box 842

Address

Oracle

AZ

85623

City

State

Zip

being duly sworn according to law deposes and says that they are a citizen of the United States more than eighteen years of age and that all of the facts set forth in this affidavit are true and correct according to the best of their knowledge, information and belief.

2. That they are personally acquainted with the mining claim named Desperation # 1 situate in the Oro Blanco Mining District,

Santa Cruz County, Arizona, the location of which is recorded in the office of the County Recorder of that County in Book 283, Page 135-137. Notice of location is posted in Section 20, Township 23S, Range 11E, G&SRB&M.

3. That between the dates of Jan 1, 1987 and Sept 1, 1987 at least Five Hundred dollars (\$500.00) dollars worth of work and improvements were done and performed upon this claim not including location work.

4. The work and improvements were made by and at the expense of Jon Von Holten, Jerry Fitch, John Buchanan, owners of the mine for the purpose of complying with the laws of the United States pertaining to assessments or annual work.

5. John Von Holten, Jon Von Holten, Jerry Fitch, John Buchanan were the names of the persons employed by the owner who labored to do the work and improvements.

6. The work and improvements done were Sampling + Assaying veins sample water in flooded shaft.

Dated Dec. 22, 1987

John Buchanan  
Signature

Subscribed to and sworn before me, a Notary Public, this 22<sup>nd</sup> day of December, 1987, by John Buchanan

My Commission expires April 30, 1989  
Barbara C. Huggs  
Notary Public

STATE OF ARIZONA, } I hereby certify that the within instrument was filed and recorded  
 County of \_\_\_\_\_ } ss. \_\_\_\_\_, 19\_\_\_\_, at \_\_\_\_\_ M.  
 In Docket No. \_\_\_\_\_ Page \_\_\_\_\_ at the request of \_\_\_\_\_

Fee No.: \_\_\_\_\_  
 Fee: \$ \_\_\_\_\_

When recorded mail to:  
John C. Buchanan  
Box 842  
Oracle, Az 85623

Witness my hand and official seal.  
 \_\_\_\_\_  
 County Recorder  
 By \_\_\_\_\_  
 Deputy Recorder

**AFFIDAVIT OF PERFORMANCE OF ANNUAL WORK**

State of Arizona  
 County of Santa Cruz } ss

BLM # ANK 108199

1. John Buchanan & Jon Von Holten  
 Name  
Box 842  
 Address  
Oracle AZ. 85623  
 City State Zip

being duly sworn according to law deposes and says that they are a citizen of the United States more than eighteen years of age and that all of the facts set forth in this affidavit are true and correct according to the best of their knowledge, information and belief.

2. That they are personally acquainted with the mining claim named DESPERATION  
#1 situate in the Oro Blanco Mining District,  
Santa Cruz County, Arizona, the location of which is recorded in the office of  
 the County Recorder of that County in Book 283, Page 135-137. Notice of  
 location is posted in Section 20, Township 23S, Range 11 E, G&SRB&M.

3. That between the dates of Jan. 1, 1986 and Sept. 1, 1986  
 at least Five Hundred and 00/100 (\$ 500.00 )  
 dollars worth of work and improvements were done and performed upon this claim not including  
 location work.

4. The work and improvements were made by and at the expense of Jon Von Holten  
John Von Holten, & John Buchanan, owners of the mine for the  
 purpose of complying with the laws of the United States pertaining to assessments or annual work.

5. John Von Holten, Jon Von Holten, &  
John Buchanan  
 were the names of the persons employed by the owner who labored to do the work and improvements.

6. The work and improvements done were Mineral exploration,  
Sampling, blasting test holes.

RECEIVED  
 BLM, AZ STATE

DEC 29 1986

Dated Dec. 11, 1986 John Buchanan  
 Signature

Subscribed to and sworn before me, a Notary Public, this 11 day of Dec  
 1986, by John C. Buchanan

My Commission expires Dec 20 1986 Leonard L. L...

108199 dm  
Form sent  
to DSC

STATE OF ARIZONA, } I hereby certify that the within instrument was filed and recorded  
County of \_\_\_\_\_ } ss. \_\_\_\_\_, 19\_\_\_\_, at \_\_\_\_\_ M.  
In Docket No. \_\_\_\_\_ Page \_\_\_\_\_ at the request of \_\_\_\_\_

Fee No.:  
Fee: \$

When recorded mail to:  
John C. Buchanan  
Box 842  
Oracle, Az. 85623

Witness my hand and official seal.  
\_\_\_\_\_  
County Recorder  
By \_\_\_\_\_  
Deputy Recorder

### AFFIDAVIT OF PERFORMANCE OF ANNUAL WORK

State of Arizona } BLM # A M C 108199  
County of SANTA CRUZ } ss. RECEIVED  
B.L.M. AZ STATE OFFICE

1. John C. Buchanan Name DEC 20 1985  
Box 842 Address U. 45 A.M.  
Oracle, Az. 85623 PHOENIX, ARIZONA  
City State Zip

being duly sworn according to law deposes and says that they are a citizen of the United States more than eighteen years of age and that all of the facts set forth in this affidavit are true and correct according to the best of their knowledge, information and belief.

- That they are personally acquainted with the mining claim named DESPERATION #1 situate in the Oro Blanco Mining District, Santa Cruz County, Arizona, the location of which is recorded in the office of the County Recorder of that County in Book 283, Page 135-137. Notice of location is posted in Section 20, Township 23S, Range 11E, G&SRB&M.
- That between the dates of Jan 1, 1985 and Sept. 1, 1985 at least Three Hundred dollars (300.00) dollars worth of work and improvements were done and performed upon this claim not including location work.
- The work and improvements were made by and at the expense of John C. Buchanan, owners of the mine for the purpose of complying with the laws of the United States pertaining to assessments or annual work.
- John Buchanan, Jacobs Assay office were the names of the persons employed by the owner who labored to do the work and improvements.
- The work and improvements done were Dig and blast 5' deep 8' long cut by 4' wide on vein. DEEPEN TUNNEL ON VEIN material. Cut samples & assay. Exploration of claim. work & deposit.

Dated DEC. 17, 1985 John Buchanan  
Signature

Subscribed to and sworn before me, a Notary Public, this 17 day of Dec, 1985, by John C. Buchanan

My Commission expires Dec 20 1986 [Signature]  
Notary Public

108199

STATE OF ARIZONA, } I hereby certify that the within instrument was filed and recorded  
County of \_\_\_\_\_ } ss. \_\_\_\_\_, 19\_\_\_\_, at \_\_\_\_\_ M.  
In Docket No. \_\_\_\_\_ Page \_\_\_\_\_ at the request of \_\_\_\_\_

Fee No.: nlg

RECEIVED  
BLM AZ STATE OFFICE

DEC 10 1984

Fee: \$ 07.45 A.M.  
PHOENIX, ARIZONA

When recorded mail to:

Witness my hand and official seal.  
\_\_\_\_\_  
County Recorder  
By \_\_\_\_\_  
Deputy Recorder

**AFFIDAVIT OF PERFORMANCE OF ANNUAL WORK**

State of Arizona  
County of Santa Cruz } ss

BLM SERIAL #  
AMC 108199

1. John C. Buchanan  
Name  
Box 842 777 Wash. St.  
Address  
Oracle, AZ 85623  
City State Zip

being duly sworn according to law deposes and says that they are a citizen of the United States more than eighteen years of age and that all of the facts set forth in this affidavit are true and correct according to the best of their knowledge, information and belief.

2. That they are personally acquainted with the mining claim named Desperation #1 situate in the Oro Blanco Mining District, Santa Cruz County, Arizona, the location of which is recorded in the office of the County Recorder of that County in Book 283, Page 135-137. Notice of location is posted in Section 20, Township 23S, Range \_\_\_\_\_, G&SRB&M.

3. That between the dates of Jan. 1, 1984 and Sept. 1, 1984 at least TWO Hundred and Fifty (\$250.00) dollars worth of work and improvements were done and performed upon this claim not including location work.

4. The work and improvements were made by and at the expense of John C. Buchanan & JERRY Buchanan, owners of the mine for the purpose of complying with the laws of the United States pertaining to assessments or annual work.

5. John Buchanan & JERRY Buchanan were the names of the persons employed by the owner who labored to do the work and improvements.

6. The work and improvements done were Take samples for testing, Make road and trail to claim more passable. Check for better lode deposits.

Dated Dec. 3, 1984 John C. Buchanan  
Signature

Subscribed to and sworn before me, a Notary Public, this 3 day of Dec, 1984, by \_\_\_\_\_

My Commission expires Dec 20 1986 Leonard C. Leticier  
Notary Public

108

108199

STATE OF ARIZONA, } I hereby certify that the within instrument was filed and recorded  
County of \_\_\_\_\_ } ss. \_\_\_\_\_, 19\_\_\_\_, at \_\_\_\_\_ M.  
In Docket No. \_\_\_\_\_ Page \_\_\_\_\_ at the request of \_\_\_\_\_

Fee No. \_\_\_\_\_

When recorded mail to:

Witness my hand and official seal.

County Recorder

Fee: \$ \_\_\_\_\_

By \_\_\_\_\_

Deputy Recorder

### AFFIDAVIT OF PERFORMANCE OF ANNUAL WORK

State of Arizona

BLM SERIAL #

County of SANTA CRUZ } ss

AMC 108199 ✓

1. John C. Buchanan, Jon Von Holten, KEN HAKEN  
Name

Box 842

Address

Oracle

AZ.

State

85623

Zip

being duly sworn according to law deposes and says that they are a citizen of the United States more than eighteen years of age and that all of the facts set forth in this affidavit are true and correct according to the best of their knowledge, information and belief.

2. That they are personally acquainted with the mining claim named DESPERATION #1

situate in the Ovo Blanco Mining District, SANTA CRUZ County, Arizona, the location of which is recorded in the office of

the County Recorder of that County in Book 283, Page 135-137. Notice of location is posted in Section 20, Township 23S, Range 11E, G&SRB&M.

3. That between the dates of Jan 1983 and DEC. 1983

at least Three Hundred and Fifty (\$ 350.00) dollars worth of work and improvements were done and performed upon this claim not including location work.

4. The work and improvements were made by and at the expense of John Buchanan

Jon Von Holten, owners of the mine for the purpose of complying with the laws of the United States pertaining to assessments or annual work.

5. John Buchanan Jon Von Holten

were the names of the persons employed by the owner who labored to do the work and improvements.

6. The work and improvements done were Exploration of lode deposit, SCUBA DIVE INTO Flooded tunnels For samples.

Dated DEC. 3, 1983

John Buchanan  
Signature

RECEIVED  
B.L.M. AZ STATE OFFICE

DEC 6 - 1983

Subscribed to and sworn before me, a Notary Public, this 3 day of Dec

19 83, by John C. Buchanan

07:45 A.M.  
PHOENIX, ARIZONA

My Commission expires Dec 20 1986

Leonard J. [Signature]  
Notary Public



108  
116  
145

RECEIVED  
B.L.M. AZ STATE OFFICE  
NOV 4 1982  
07:45 A.M.  
PHOENIX, ARIZONA

lead - 108199

STATE OF ARIZONA, } ss. I hereby certify that the within instrument was filed and recorded  
County of \_\_\_\_\_ at \_\_\_\_\_ M.  
In Docket No. \_\_\_\_\_ Page \_\_\_\_\_ at the request of \_\_\_\_\_

Fee No.:  
*updated m*

When recorded mail to:

Witness my hand and official seal.  
\_\_\_\_\_  
County Recorder  
By \_\_\_\_\_  
Deputy Recorder

Fee: \$

### AFFIDAVIT OF PERFORMANCE OF ANNUAL WORK

State of Arizona } BLM SERIAL # AMC 108199  
County of Santa Cruz } ss

1. John C. Buchanan  
Name  
Box 842 , 777 Washington St.  
Address  
Oracle, Arizona 85623  
City State Zip

being duly sworn according to law deposes and says that they are a citizen of the United States more than eighteen years of age and that all of the facts set forth in this affidavit are true and correct according to the best of their knowledge, information and belief.

2. That they are personally acquainted with the mining claim named DESPERATION #1 situate in the ORO BLANCO Mining District, SANTA CRUZ County, Arizona, the location of which is recorded in the office of the County Recorder of that County in Book 283, Page 135-137. Notice of location is posted in Section 20, Township 23 S, Range 11 E, G&SRB&M.

3. That between the dates of JAN. 1, 1982 and Sept. 1, 1982 at least \$150.00 ONE HUNDRED + FIFTY (\$ 150.00) dollars worth of work and improvements were done and performed upon this claim not including location work.

4. The work and improvements were made by and at the expense of John C. Buchanan Jon Von Holten, owners of the mine for the purpose of complying with the laws of the United States pertaining to assessments or annual work.

5. Ken Haken, John C. Buchanan, Jon Von Holten were the names of the persons employed by the owner who labored to do the work and improvements.

6. The work and improvements done were clear caved in shaft, pump out water, SCUBA DIVE FOR samples in Flooded area unable to be pumped.

BLM # 108199

Dated Nov. 2 1982 John C. Buchanan  
Signature

Subscribed to and sworn before me, a Notary Public, this 2<sup>nd</sup> day of Nov, 1982, by John C. Buchanan

My Commission expires Feb. 14, 1983 Olivia A. Hewitt  
Notary Public

John C. Buchanan

P.O. Box 842

ORACLE, ARIZONA 886 23



Bureau of Land Management  
Arizona State Office  
2400 VALLEY BANK CENTER  
Phoenix, ARIZONA 85073

lead 168199

STATE OF ARIZONA, } I hereby certify that the within instrument was filed and recorded  
County of \_\_\_\_\_, ss. \_\_\_\_\_, 19\_\_\_\_, at \_\_\_\_\_ M.  
In Docket No. \_\_\_\_\_, Page \_\_\_\_\_, at the request of \_\_\_\_\_

Fee No.:

updated ml

When recorded mail to:

Witness my hand and official seal.

County Recorder

Fee: \$

By \_\_\_\_\_

Deputy Recorder

### AFFIDAVIT OF PERFORMANCE OF ANNUAL WORK

State of Arizona

County of Santa Cruz } ss.

B.L.M SERIAL #  
A MC 108199

1. John C. Buchanan  
Name  
Box 842 777 Washington ST.  
Address  
ORACLE, ARIZONA. 85623  
City State Zip

being duly sworn according to law deposes and says that they are a citizen of the United States more than eighteen years of age and that all of the facts set forth in this affidavit are true and correct according to the best of their knowledge, information and belief.

2. That they are personally acquainted with the mining claim named Desperation #1 situate in the ORO BLANCA Mining District, Santa Cruz County, Arizona, the location of which is recorded in the office of the County Recorder of that County in Book 283, Page 135-137. Notice of location is posted in Section 20, Township 23S, Range 11E, G&SRB&M.

3. That between the dates of Jan 1 1981 and Aug 29 1981 at least 500.00 Five Hundred (\$ 500.00) dollars worth of work and improvements were done and performed upon this claim not including location work.

4. The work and improvements were made by and at the expense of John C. Buchanan Jon Von Holten, owners of the mine for the purpose of complying with the laws of the United States pertaining to assessments or annual work.

5. Jerry Buchanan, Kpa Haken John C. Buchanan were the names of the persons employed by the owner who labored to do the work and improvements.

6. The work and improvements done were Pump water out of flooding shaft, clean up muck, take samples, clear fallen rocks, Remove some ore. (Spent 100.00 in gas to be alone)

ARIZONA STATE OFFICE  
BU. LAND MANAGEMENT

Dated Dec. 23, 1981 John C. Buchanan  
Signature  
DEC 28 1981  
PHOENIX, ARIZONA

Subscribed to and sworn before me, a Notary Public, this 24th day of December, 1981, by John C. Buchanan

My Commission expires Feb. 12, 1985 Jean E. Harphent  
Notary Public

UNITED STATES

JOHN C. Buchanan  
Box 842 777 Washington St.  
ORACLE, AZ. 85623



Bureau of LAND Management  
Arizona State Office  
2400 Valley Bank Center  
Phoenix, Arizona 85023

ARIZONA STATE OFFICE  
BU. LAND MANAGEMENT

DEC 28 1981

7:05 A.M.

PHOENIX, ARIZONA

**NOTICE!!**

**These documents have been scanned!**

**Do not place un-scanned documents beneath this notice!**

**Do not remove this notice from this file!**

GPO Jacket No. 560-102  
Print Order 61540  
Rise Business Services, LLC  
Job=AZ15 8/14/2019



Box Number= AZ15224



Claim Begin-End: AMC108199-AMC108199

**5 Miscellaneous**



AZ15224-6

AMC113312-AMC116478

Amc 45210  
108199  
116092  
189264  
264415  
327157  
327469  
394623

IRREVOCABLE POWER OF ATTORNEY

I, JERRY E. Buchanan do grant John C. Buchanan II, the principle owner of all mining claims, BLM, State or Patented that I am involved with, irrevocable power of attorney and irrevocable signing authority for any and all mining claims that I am involved with as a part owner, or listed owner. John C. Buchanan II is authorized to sign for me with irrevocable power of attorney. This includes mine loans, filing of documents and signing of same with the Federal Government or major mine funding. This includes the sales, lease, or any and all documents necessary on or pertaining to these mining claims. I am in no way responsible for repayment of any such funding. John C. Buchanan II assumes all and full responsibility for all and any such funding. John C. Buchanan II, as president of Buck Mountain Mines has full guaranteed Signatory Powers as to ownership or anything that needs to be accomplished in regards to these claims with BLM Serial numbers: Mountain Goat, AMC45210; Gold Mine#1, AMC45211; Buck Mt. Mines#1, AMC116092; Buck Mt. Mines #2, AMC116093; Buck Mt. Mines Placer#1, AMC264428; Buck Mt. Mines Placer #2, AMC327469; The Theresa and The Sarah B., AMC189264; Desperation #1 Lode, AMC#108199; Jonathan Starship Mines#1, AMC327157; Jonathan Starship Mines #2, AMC327158; Buck Mt. Mines Tunnel Site #3, AMC264415; Buck Mt. Mines Tunnel Site #4, AMC264416, Buck Mt. Mines Tunnel Site #6, AMC264418; And Buck Mountain Mines Tunnel Site #10, AMC264422, Buck Mt. Mines T. S. #5 AMC394632, B.M.M.T.S.#7 AMC394633, B.M.M.T.S.#8 AMC394634, B.M.M.T.S.#9 AMC394635, B.M.M.T.S.#13 AMC394636, B.M.M.T.S.#14 AMC394637, All Buck Mountain Mines Not listed or future association mining claims, ET ALL; All Inclusive to this agreement, binding upon them all.

For this I receive a minimum of a 1/10 of 1% no end royalty of the net profits of the mines that I am associated with, once mines go into production. A larger royalty shall be negotiated should I participate in working on this LARGE and VERY VIABLE PROJECT.

Name JERRY E. Buchanan  
Address PO Box 328 Kearny  
State AZ  
Phone # 520 363-5858  
Driver's License # B14530502

Signed Jerry E. Buchanan Dated 8-27-09  
Notary Rosalie C. Garcia Dated 08-27-09  
My commission expires 01-31-2013

PHOENIX, ARIZONA  
2008 NOV 16 P 2:38  
RECEIVED  
BLM AZ STATE OFFICE



Seal \_\_\_\_\_  
Witnessed by John C. Buchanan II  
Driver's License # DO1618090  
Address P.O. Box 5721, Oracle, AZ. 85623  
Phone # 520-241-5715

Date August 27 2009

# STATE OF ARIZONA

## Department of State



### TRADE NAME CERTIFICATION


BUCHANAN TRUCKING & MINING

I, Michele Reagan, Secretary of State, do hereby certify that in accordance with the Trade Name Application filed in this Office, the Trade Name herein certified has been duly registered pursuant to Section 44-1460, Arizona Revised Statutes, in behalf of:

JOHN C. BUCHANAN  
P.O. BOX 5221  
ORACLE AZ 85623-

1/6/2017 Application

RECEIVED  
BLM AZ STATE OFFICE  
2018 NOV 16 P 2:38  
PHOENIX, ARIZONA



Registration Date: 01/06/2017

Expiration Date: 1/6/2022

Date First Used: 7/14/1976

Trade Name No.: 659939

IN WITNESS WHEREOF, I have hereunto set my hand and affixed the Great Seal of the State of Arizona. Done at Phoenix, the capitol, this 17 day of January, 2017.

*Michele Reagan*  
MICHELE REAGAN

# STATE OF ARIZONA

## Department of State



### TRADE NAME CERTIFICATION


#### PARADISE RANCH FIRE & RESCUE

I, Michele Reagan, Secretary of State, do hereby certify that in accordance with the Trade Name Application filed in this Office, the Trade Name herein certified has been duly registered pursuant to Section 44-1460, Arizona Revised Statutes, in behalf of:

JOHN C. BUCHANAN  
P.O. BOX 5221  
ORACLE AZ 85623-

1/6/2017 Application

RECEIVED  
BLM AZ STATE OFFICE  
2010 NOV 16 P 2:38  
PHOENIX, ARIZONA



Registration Date: 01/06/2017

Expiration Date: 1/6/2022

Date First Used: 7/14/1977

Trade Name No.: 659941

IN WITNESS WHEREOF, I have hereunto set my hand and affixed the Great Seal of the State of Arizona. Done at Phoenix, the capitol, this 17 day of January, 2017.

*Michele Reagan*  
MICHELE REAGAN





# FAX TRANSMISSION SHEET

Date: 5/10/05

Time: 10:00 am

To: John Buchanan F. (520) 8916-9787 (520-241-5715)  
Paradise Ranch Fire + Rescue, ORACLE, AZ. 85023

From: Alix Ellis

Number of Pages (Including Cover Sheet): 3

Notes: Attached is EERA Equipment

Form

RECEIVED  
 BLM AZ STATE OFFICE  
 2005 NOV 16 P 2:39  
 PHOENIX, ARIZONA

**ACQUISITION MANAGEMENT**  
**Coronado National Forest**  
 300 W. Congress  
 Tucson, AZ 85701

Sylvia Nunez, Contracting Officer (520)388-8311  
 Mark Hostetler, Contracting Officer (520)388-8312  
 Susan Gaines, Purchasing Agent (520)388-8488  
 Alix Ellis, Procurement Clerk (520)388-8336  
 FAX (520)388-8332





United States  
Department of  
Agriculture

Forest  
Service

Coronado National  
Forest

300 W. Congress St.  
Tucson AZ 85701  
(520) 670-4552  
TDD (520) 670-4584  
FAX (520) 670-4567

File Code: 6320

RECEIVED  
BLM AZ STATE OFFICE  
200 NOV 16 P 2:39  
PHOENIX, ARIZONA

RE: Emergency Equipment Rental Agreements, FY 2005 Fire Season

Dear Vendor:

Thank you for your interest in signing up your equipment to assist during fire emergencies. At this time, we have sufficient equipment signed up to meet our needs.

We would however, be interested in having you fill out the attached Emergency Equipment Rental Information Form. Your information will be kept on file, and we will contact you if the need arises for additional equipment.

Please note that the equipment section contains information fields that must be filled out in order to determine the rate of pay for each piece of equipment. We are also requiring that vehicular equipment be registered in the state of Arizona. Please supply the Arizona license number for each vehicle.

If you have any questions please call me at (520) 388-8311 or Alix Ellis at (520) 388-8336.

  
SYLVIA NUNEZ  
Contracting Officer



### EMERGENCY EQUIPMENT RENTAL INFORMATION FORM

Have you had a previous agreement with the Forest Service? \_\_\_\_\_

If yes, provide the LEPA No. and Forest Name \_\_\_\_\_

**Vendor Name & Address:** \_\_\_\_\_  
 \_\_\_\_\_  
 \_\_\_\_\_  
 \_\_\_\_\_  
**Day Phone:** \_\_\_\_\_  
 \_\_\_\_\_  
**Cell Phone:** \_\_\_\_\_  
**Fax:** \_\_\_\_\_  
**\*\*Federal Taxpayer ID:** \_\_\_\_\_  
(SSN, if individual)  
**DUNS #:** \_\_\_\_\_

**Remit to Address (Payment Address):** \_\_\_\_\_  
 \_\_\_\_\_  
 \_\_\_\_\_  
**NFC VXP#, if applicable:** \_\_\_\_\_  
**Type of Business:** \_\_\_\_\_  
 Small  Large  Disadvantaged  
 (Minority)  
 Women-Owned

### EQUIPMENT

For heavy equipment (road graders, dozers, etc.), list HP, for transports, list size by tons. Describe any special features. Pickups, list size (1/2 ton, 3/4 ton, 1 ton), drive (4x2 or 4x4), and cab type (regular, ext. cab, or crew cab).

Type \_\_\_\_\_  
 Make \_\_\_\_\_ Model \_\_\_\_\_ Yr \_\_\_\_\_  
 SN/VIN: \_\_\_\_\_  
 Est. Value: \_\_\_\_\_  
 Description: \_\_\_\_\_  
 \_\_\_\_\_  
 State of Registry/Lic #: \_\_\_\_\_  
 Any Limitations: \_\_\_\_\_

Type \_\_\_\_\_  
 Make \_\_\_\_\_ Model \_\_\_\_\_ Yr \_\_\_\_\_  
 SN/VIN: \_\_\_\_\_  
 Est. Value: \_\_\_\_\_  
 Description: \_\_\_\_\_  
 \_\_\_\_\_  
 State of Registry/Lic #: \_\_\_\_\_  
 Any Limitations: \_\_\_\_\_

Type \_\_\_\_\_  
 Make \_\_\_\_\_ Model \_\_\_\_\_ Yr \_\_\_\_\_  
 SN/VIN: \_\_\_\_\_  
 Est. Value: \_\_\_\_\_  
 Description: \_\_\_\_\_  
 \_\_\_\_\_  
 State of Registry/Lic. #: \_\_\_\_\_  
 Any Limitations: \_\_\_\_\_

Type \_\_\_\_\_  
 Make \_\_\_\_\_ Model \_\_\_\_\_ Yr \_\_\_\_\_  
 SN/VIN: \_\_\_\_\_  
 Est. Value: \_\_\_\_\_  
 Description: \_\_\_\_\_  
 \_\_\_\_\_  
 State of Registry/Lic. #: \_\_\_\_\_  
 Any Limitations: \_\_\_\_\_

Type \_\_\_\_\_  
 Make \_\_\_\_\_ Model \_\_\_\_\_ Yr \_\_\_\_\_  
 SN/VIN: \_\_\_\_\_  
 Est. Value: \_\_\_\_\_  
 Description: \_\_\_\_\_  
 \_\_\_\_\_  
 State of Registry/Lic. #: \_\_\_\_\_  
 Any Limitations: \_\_\_\_\_

Type \_\_\_\_\_  
 Make \_\_\_\_\_ Model \_\_\_\_\_ Yr \_\_\_\_\_  
 SN/VIN: \_\_\_\_\_  
 Est. Value: \_\_\_\_\_  
 Description: \_\_\_\_\_  
 \_\_\_\_\_  
 State of Registry/Lic. #: \_\_\_\_\_  
 Any Limitations: \_\_\_\_\_

RECEIVED  
 BLM STATE OFFICE  
 JUN 16 2 39  
 PHOENIX, ARIZONA

\_\_\_\_ I certify that I own the equipment listed above and it is registered in the state of Arizona. It is not borrowed, leased or rented.

\_\_\_\_ I certify that I have authority to sign for the company listed above, which owns the equipment. It is not borrowed, leased or rented.

\_\_\_\_ I certify that no member of my immediate family or household is a regular or seasonal employee of the Coronado National Forest. (If yes, explain relationship, so that CO can determine if a potential for conflict of interest exists.)

Signature: \_\_\_\_\_ Date: \_\_\_\_\_

**PARADISE RANCH & MINES**  
**BUCK MOUNTAIN MINES**

Headquarters: 730 & 777 N. Cedar Ridge Dr.  
Oracle, Arizona 85623 (Over 40 Years in Oracle)  
Dedicated to Environmentally Friendly Ranching and Mining.  
Above and Below Ground, Water Harvesting Systems.  
Hydroponic Plant Systems and Fish Farming.

1-520-896-2847

John Buchanan  
President

1-520-307-3014 Cell  
1-520-896-9787 Fax

**BUCHANAN TRUCKING & MINING**

Exploration & Development of Mines  
Mine Consulting, Mining Underground & Open Pit  
Ore Processing, Sales of Doré Metal  
Construction & Demolition, Industrial Excavation  
Services to the Movie Industry

John Buchanan  
P.O. Box 842, Oracle, AZ 85623

Phone: (520) 896-2847  
Cellular: (520) 307-3014

**Paradise Ranch Fire and Rescue**

Firefighting, Loaders, Dozers, Tankers, Portable water, site storage up  
to 25,000 gallon. Fire Assault Vehicles. Support services to Forest  
Services. Site fuel systems-Lease or Purchase.

John Buchanan  
PO Box 5221  
Oracle, AZ 85623

Mobile: (520) 307-3014  
Office: (520) 896-2847

E-mail: ARIZONA\_TON@yahoo.com

RECEIVED  
BLM AZ STATE OFFICE  
2010 NOV 16 2:39  
PHOENIX, ARIZONA

To: U. S. Forest Service, Oracle Fire Dept., and Pinal County Board of Supervisors

Dear Sirs:

We are setting up two pumper fire trucks and one large trailer mounted water tanker for site use. One F-700 1979 Ford truck with Boardman Model F-2750-SB, serial # F-2289, 375 GPM at 250psi., 750 GPM at 125 psi. One more to be added later. Both to be done within 24 months or less. All operational loaders and bulldozers at our ranch site will be available operated by us to fight fires. We have one 2,000 gallon tank on skids and 250psi; 250 gallon per minute pump system suitable for placing in back of dump truck or on trailer. 50,000 gallon underground and above ground water storage system to be done within 24 months.

In having a large sense of community responsibility for the town of Oracle, Arizona, we provide this for no charge to help fight forest or brush fires in the area. Through the last 40 years we helped fight forest fires that threatened the town of Oracle.

Signed John C. Buchanan Dated July 14, 1998

President Buchanan Trucking & Mining

John C. Buchanan resigned Dec. 14, 2016  
Paradise Ranch Fire & Rescue

PARADISE RANCH FIRE & RESCUE

APRIL 2, 2015

SUBSIDIARY NON-PROFIT 501C-3 UNDER OMF,

CURRENT IRS ID. NO. 68-011232

STATUS: IN GOOD STANDING

JOHN C. BUCHANAN, PRESIDENT

PO BOX 5221

ORACLE, ARIZONA 85623

520-241-5715 Arizona\_jon@yahoo.com

RECEIVED  
BLM AZ STATE OFFICE  
2015 NOV 16 P 2:39  
PHOENIX, ARIZONA

INCIDENT REPORT: SAN MANUEL SCHOOL BUS FIRE ON APRIL 2, 2015


I had just left San Manuel, Arizona Motor Vehicle office where I got plates for one of our Paradise Ranch Fire & Rescue support trucks. It was 3:49 PM or 15:49 PM. I saw the first canyon out of town toward Highway 77 filled with white smoke. Nothing could be seen in it! I thought to myself perhaps they will need my help. As I entered the canyon, I saw a school bus on fire!! Students and bus driver were getting out. I was first on scene. I pulled my F550 Rollback wrecker flatbed over to render aid and assault the fire. First with flames and smoke coming up around back of bus, I entered bus and made sure all students and driver were off the bus all the way to back of bus; realizing at any time it might explode. All clear inside bus; so then I went back to truck and got fire extinguishers and began attacking fire in engine compartment; where it appears a transmission oil line broke and ignited on diesel engine. With no regard for my own safety, I went in and had fire knocked down and out before Pinal County Sheriffs got there. Students and driver were way up side of the road safe from potential explosions. I stayed at scene until much later, San Manuel Fire came.

Incident report is being requested from Pinal County Sheriff Department.

This saved Pinal County and State of Arizona Taxpayers a lot of money; as it was a new air conditioned bus, estimated at \$500,000 value and if not for my quick decisive action would have been totally ruined. I suffered considerable smoke inhalation; lungs still hurt, but was happy and proud to do my duty. In fact it was an honor to serve this day! It is much better for me to have the FREEDOM and FINANCIAL SUPPORT to be out there and available to help when crisis emergency calls for quick response. Over the last 40 years I have helped with heavy equipment and my expertise to fight 7 major fires in the Catalina Mountains, Aravaipa Canyon area, Oracle, San Manuel, and other areas near Oracle; at no charge to the public. My company paid for all expenses to do such great deeds; even though much risk to myself and my workers surrounded us.

Best Regards and Be Safe,

John C. Buchanan,



Date April 2, 2015

President of Paradise Ranch Fire & Rescue



Motor Vehicle Division

96-0129 R12/09 www.azdot.gov

NON-GOVERNMENT EMERGENCY SERVICE VEHICLE

I certify that the vehicle described below is used only for ambulance (as defined in ARS Title 36, Chapter 21.1), fire fighting or rescue services.

Vehicle Identification Number 1FTNW21F13EA03223	Year 2013	Make FORD	License Plate CK17760
--	--------------	--------------	--------------------------

Owner Name (first, middle, last, suffix) PARADISE RANCH FIRE + RESCUE	Owner Signature For By Paradise Ranch Fire + Rescue John C. Dick DEC. 14, 2016
--	---



Acknowledged before me this date.	Notary or MVD Agent Signature Ginger Guyton		
Date 12/14/16	County Pinal	State AZ	Commission Expires Jun. 21, 2018

RECEIVED  
 BLM AZ STATE OFFICE  
 2016 NOV 16 P 2:39  
 PHOENIX, ARIZONA

John Clark Buchanan  
P.O. Box 5221  
Oracle, Az. 85623

RECEIVED  
BLM AZ STATE OFFICE  
200 NOV 16 P 2:37  
PHOENIX, ARIZONA

U.S. POSTAGE PAID  
FIRST CLASS PERMIT NO. 100  
PHOENIX, AZ  
NOV 14 19  
AMOUNT  
**\$1.13**  
R2304N17938-13

BLM  
Care of: Brent SQUIRES  
One North CENTRAL, Suite 800  
Phoenix, Arizona 85004-4427

8500434427 0041

**NOTICE!!**

**These documents have been scanned!**

**Do not place un-scanned documents beneath this notice!**

**Do not remove this notice from this file!**

GPO Jacket No. 560-102  
Print Order 61540  
Rise Business Services, LLC  
Job=AZ15 8/14/2019



Box Number= AZ15224



Claim Begin-End: AMC108199-AMC108199

**6 Location Notices-Amendments and Supporting Documents**



AZ15224-6

AMC113312-AMC116478



I hereby certify that the within instrument was filed and recorded  
\_\_\_\_\_, 19\_\_\_\_, at \_\_\_\_\_ M.  
\_\_\_\_\_, Page \_\_\_\_\_, at the request of \_\_\_\_\_

Fee No.:

Witness my hand and official seal.

County Recorder

Fee: \$

By \_\_\_\_\_

Deputy Recorder

RECEIVED  
JUL 28 1 17 PM '80  
BLM  
AZ STATE OFFICE  
PHOENIX, ARIZONA

A MC 108199

### MAP OF MINING CLAIM LOCATION

- Location
- Amendment
- Relocation
- Placer
- Lode
- Millsite
- Tunnelsite

3. The name of the claim is DESPERATION #1  
The name of the locator is JOHN C. BUCHANAN

4. The location of the claim is in Section 20, Township 23S, Range 11E  
G&SRB&M, ORO BLANCA Mining District, SANTA CRUZ County, Arizona.  
The NORTH EAST corner of the claim is 990 feet in a SOUTH direction  
to a survey monument or permanent natural object described as USMM  
(NO # SHOWN --- #1?) THE WEST END RUNS N45--100  
FT. FROM THE EAST SIDE (AT THE BOTTOM) OF TRES AMIGOS  
GRULCH, 3/4 miles SOUTH OF RUBY, AND THE N.E.  
CORNER IS APPROX. 1.18 miles EAST OF U.S.M.M. #2

5. The type of Location monument is POST & MONUMENT  
The type of corner and end monuments are POST & MONUMENT

6. The bearing and distance between the corners of the claim are beginning at the N.E.  
corner of the claim, 600 feet in a Southerly direction to the SOUTH EAST corner,  
then 1500 feet in a Westerly direction to the SOUTH WEST corner, then  
600 feet in a Northerly direction to the NORTH WEST corner, then 1500  
feet in a Easterly direction to the point of beginning.

7. If amending, relocating or previously recorded, this claim was recorded in Docket \_\_\_\_\_, Page \_\_\_\_\_,  
ORO BLANCA Mining District, SANTA CRUZ County, Arizona.

Date 28 July 1980

John C. Buchanan  
Signature




# MAP

One inch = One thousand feet

North Arrow



ONE MILE



ONE MILE

RECEIVED  
 BLM STATE OFFICE  
 JUL 21 17 PM '80  
 PHOENIX, ARIZONA  
 640 ACRES

Section 20 Range 11E Township T-23S, G&SRB&M

Date 28 July 1980

*John C. Buchanan*  
 Signature